

UNIVERSAL BENCHMARK SURVEY OF ONE SAMPLE ITDA
(TILEIBANI ITDA) IN DEBAGARH DISTRICT AND
FORMULATION OF PERSPECTIVE PLAN

FINAL REPORT

Acknowledgements

For extending Financial support:

- Secretary, Ministry of Tribal Affairs, Govt. of India

For extending administrative support:

- Shri R. Raghu Prasad, IFS, Commissioner-cum Secretary, SSD Department

For supervision and guidance:

- Prof. (Dr.) A. B. Ota, IAS (Retd.), Director and Special Secretary to Government, SCSTRTI, Govt. of Odisha

For extending logistic support and cooperation in data collection:

- Prof. (Dr.) A. B. Ota, IAS (Retd.), Director and Special Secretary to Government, SCSTRTI, Govt. of Odisha
- Collector & District Magistrate, Debagarh, Odisha
- District Project Manager (DPM), OLM, Debagarh, Odisha
- P.A, ITDA, Tileibani, Debagarh, Odisha

For extending technical support and research inputs:

- Ms. Arati Mall, Dy. Director, SCSTRTI, SSD Dept.; Govt. of Odisha
- Shri Sarat Chandra Mohanty, Former Joint Director, SCSTRTI
- Shri Trilochan Sahoo, Former Joint Director, SCSTRTI

For extending library facility and secretarial assistance support:

- Shri Mohit Kumar Samantaray, Librarian
- Shri Kamraj Acharaya, Sr. Asst., SCSTRTI

Research Team

Study Director

Prof. (Dr.) A. B. Ota, IAS, (Retd.), Director and Special Secretary to Government, SCSTRTI

Technical Support

Shri Sarat Chandra Mohanty, Former Joint Director, SCSTRTI

Shri Trilochan Sahoo, Former Joint Director, SCSTRTI

Study Coordinator

Dr. Arati Mall, Deputy Director, SCSTRTI

Team Leader

Saroj Kumar Nayak

Report Editing

Prof. (Dr.) A. B. Ota, IAS, (Retd.), Director and Special Secretary to Government, SCSTRTI

Field Research Team

Mr. Ashok Kumar Panda, Research Associate

Mr. Jugal Kishor Sahu, Research Assistant

ICDS and OLM Staff at Block Level

Data Entry

Mr. Sushanta Sahoo

Data Analysis

Saroj Kumar Nayak

Report Preparation

Saroj Kumar Nayak

Foreword

Odisha is one of the States in the country which is having sizeable ST population and the homeland of 62 tribes who compose 22.8 percent of the total population of the State. Eight districts of the state are having more than 50.0 percent tribal population and six districts are having tribal population within 25.0 percent to 50.0 percent. All Blocks with a tribal population of 50 percent or more are defined as Scheduled Areas and constitute a Tribal Sub-Plan (TSP) area. A TSP receives funds specially allocated for tribal development from all departments and is administered by the district level Integrated Tribal Development Agency (ITDA).

Since the beginning of the Fifth Five Year Plan, the concept of Tribal Sub-Plan for tribal development is being formulated and implemented in the State. The Sub-divisions having 50 percent or more tribal population were brought under the Tribal Sub-Plan approach. Under this approach, the State of Odisha was having 21 ITDAs covering 118 blocks of 12 districts. Recently, the Tileibani block of Debagarh district was included under the ITDA fold and by that the State is now having 22 ITDAs with specific focus on tribal development.

The baseline study was conducted in Tileibani ITDA to understand the basic aspects about tribal habilitation, their economic and social condition, available facilities and services and related other aspects that are linked to tribal development like migration, indebtedness etc. Apart from this, a perspective plan was also prepared taking all the GPs of the block to bridge the development gap and accelerate the development process.

This study report provides a baseline which can be used to monitor and evaluate the performance of tribal development interventions in future. The plans prepared in a decentralized approach can be used for future intervention and may also be made a part of the overall Gram Panchayat Development Plan (GPDP) for the overall development of the village / GP. Funds available to ITDA under SCA to TSP and Article 275 (1) can act as a gap bridging fund while funds earmarked under TSP can be dovetailed for the overall development of STs through the implementation of planned activities.

Prof (Dr.) A.B. Ota, IAS, (Retd.)
Director and Special Secretary to
Government,
SCSTRTI, Bhubaneswar

Executive Summary

Study Background and Objective:

The Tileibani ITDA in Debagarh district was formed in the year 2015 to improve the condition of the STs of the block and accelerate their development process. As it is a new ITDA, baseline study was conducted to understand the situation of STs in the block. Along with this, there is also a need of preparing a five-year perspective plan for the development of schedule tribes residing in the ITDA area for future intervention. The overall objectives of the baseline study were to assess the socio-economic status of people of the area including their housing conditions/ownership status, land holding pattern and fiscal status; examine access to basic infrastructure facilities; identifying gaps in respect of infrastructure / basic amenities / livelihood and income generation and prepare a long-term action plan for development of the STs and their areas.

Study Approach and Methodology:

The study adopted observational study design which is exploratory and empirical in nature with a mixed method approach. Both qualitative and quantitative techniques used with regard to data collection and analysis. The study covered all the 20 GPs, 220 revenue villages and 10, 418 tribal households (as per census 2011, total tribal households in the block is 9,803). Structured schedules were designed and administered to collect information from ST households and different stakeholders.

Administrative Set-Up:

The district has a geographical area of 2,940 sq.km which represents 1.78% of the total geographical area of the State. The district has one Sub-division, 3 Tehsils, 3 Blocks, 70 GPs and 875 Villages (including 164 un-inhabited villages) and one municipal town. The population density of the district is 106 per KM² and a sex ratio of 976 females per thousand males. The district falls in to ST priority district in the tribal population category of $\geq 25\%$ & $< 50\%$ STs and one of the LWE affected district of the State.

Demographic Composition:

Of the total households in the district, number of households in Tileibani is 17,774 (23.56 percent), of which 100.0 percent are rural households. Total population of the block estimated to be 74,484 of which 50.12 percent are male and 49.88 percent are female. The district is having a total of 24, 864 tribal households, of which 39.43 percent tribal households are living in the study block. Further, in Tileibani, ST population comprises 57.88 percent of the total block population. Of the total tribal population of the block, tribal male population is 49.55 percent and tribal female population is 50.45 percent. The block is having a sex ratio of 995 (975 at the district level) whereas, sex ratio among the tribal in the block found to be 1018. The Sex ratio among the tribes of the block in 0-6 age group found to be 1004 whereas, sex ratio in 0-6 age group at the district level observed to be 927.

ST Categories:

The block houses eight different tribal communities such as Gond, Kisan, Bhuyan, Kandha, Munda etc. The study observes varying concentration of these tribes in different GPs / villages of the block. Among all the tribal groups of the block, highest are Kissan (32.12 percent) followed by Gond (23.67 percent) and Oraon (23.10 percent). Among all the tribes, lowest number of households belong to Mankirdia. Among all the GPs, Laimura is having highest number of ST households and lowest number of ST households in Suguda GP.

Literacy:

The literacy rate of Tileibani block stands at 61.36 percent with male literacy rate of 69.89 percent and female literacy rate of 52.79 percent. The literacy rate of STs in the block is estimated to be 56.99 percent with male literacy rate of 66.09 percent and female literacy rate of 48.05 percent. Overall, the literacy rate of tribal in the block is less than that of literacy rate of the district and block.

Workforce Participation:

The ST worker population in the block is 54.99 percent of the total tribal population of the block. The ST male worker population to total ST male population of the block is 59.20 percent whereas, ST female worker to ST female population of the block is 50.86 percent. Among the ST workforce, cultivator to total worker population is higher (24.32 percent) than the block (22.85 percent). Percentage of ST male cultivator to the total ST male worker population of the block (35.23 percent) is higher than the block (35.52 percent). Similarly, percentage of ST female cultivator to total ST female worker in the block (11.84 percent) is marginally higher than the block (11.21 percent). ST agricultural labour percentage to total ST work force, in both male and female, is higher than the block. Further, percentage of ST workers to the total block workforce in the household industries are less.

Occupational Engagement:

Agriculture has been the primary occupation for the majority of ST families. About 10,248 persons from 5,309 (50.46 percent) households are engaged in agriculture as their primary occupation and 3,014 persons of 1,653 households (15.71 percent) as secondary occupation. Animal husbandry as primary source of income is observed with less number of people, i.e., 212 persons from 157 households (1.49 percent) whereas, it has been a secondary engagement for 245 persons of 181 households (1.72 percent). Number of persons and household engagement in fishery has been less in the block. Daily wage has been the second major area of engagement for the majority of the ST people in the block. About 7,492 persons from 5,092 households (48.40 percent) do wage earning as their primary occupation and 2,961 persons from 1,869 households (17.76 percent) do daily wage as their secondary occupation. Among other occupational engagement, collection and selling of non-timber / timber products, engagement and temporary and permanent jobs (public and private sector) have been major areas of engagement.

House Ownership:

A total of 99.12 percent families has their own house. Staying in rented house or in any other institutional / private establishment is marginal (0.88 percent). Majority of the tribal families in the block have Kutchha houses (51.98 percent) followed by mixed houses (26.79 percent) and pucca houses (21.22 percent).

Toilet Facility:

The status of toilet facility among the tribal families in the study block reveals that 65.82 percent families have toilet. Toilet facility by house ownership reflects that 65.74 percent tribal families having their own house have toilets. In some GPs, more percentage of tribal houses are having toilet facility, such as Chhepilipali (89.29 percent), Dholpada (85.17 percent), Talkundi (86.67 percent) etc. whereas toilet facility at the household level is not available in some GPs such as Jharagogua (41.45 percent), Kalanda (52.03 percent) and Tainsar (54.02 percent).

Household Electrification:

About 65.75 percent tribal households are electrified / having electricity connection, whereas, remaining 34.25 percent families do not have electricity connection. Highest percentage of households having electricity connection among the tribal groups observed among Gond (67.99 percent), Kandha (66.98 percent) and Bhuyan (66.25 percent). Looking at GP wise electrification status of the tribal families, it is evident that highest percentage of tribal households electrified in Palkudar (77.98 percent) followed by Dholpada (72.51 percent), Kansar (71.97 percent) and Gandam (70.98 percent) gram panchayats. Lowest electrified households observed in Kalanda (41.46 percent).

Drinking Water Facility:

The study block is having a total of 2,320 tube wells and pipe water supply has been provided to 147 habitations. Looking at number of villages in the block and number of tube wells installed, it is pertinent that each village in the block is having more than one tube well for drinking purpose, irrespective of its functional nature. Use of tube well / bore well for drinking water is highest among the tribal families (85.57 percent) in the studied block. However, some families depend upon other sources of water for drinking purpose, such as pond / nala (3.38 percent), open well (8.36 percent) and other available sources. Pipe water supply is available to 2.47 percent tribal families and majority of them belongs to Kandha (5.66 percent) and Munda tribe (5.02 percent). Use of different sources of drinking water by GP reflects that highest percentage of ST households having pipe water supply in Baniakilinda (10.07 percent), followed by Tainsar (8.70 percent) and Kansar (6.06 percent).

Use of Fuel:

Use of wood for cooking is more widespread among rural ST households (96.93 percent) whereas use of cooking gas is observed only in 2.47 percent families. Use of electricity for cooking is less observed (0.04 percent) whereas use of straw with woods and cow dung is also observed. Some tribal families use multiple fuel types for cooking based on its availability.

Household Assets:

About 76.9 percent families have mobile phone and cycle for local mobility is with 73.7 percent households. About 17.5 percent households are having television and 10.6 percent families have motor cycle. Availability of high end assets such as four-wheeler (0.7 percent), three-wheeler (0.5 percent), sound system (0.8 percent), air condition (0.4 percent), water filter (1.5 percent), computer (0.3 percent) are uncommon and limited number of ST households have such asset base.

Livestock:

Percentage of families having bullock (55.1 percent) is more than percentage of families owning cow / buffalo (34.7 percent). Rearing of sheep / goat has been one of the livelihood options and about 46.5 percent families have these small ruminants whereas percentage of families rearing poultry birds / chicken is relatively higher (57.0 percent). Rearing pig is limited to only 4.6 percent families.

Farm Mechanisation:

Status of farm mechanisation is limited and only 1.6 percent households have power tiller and tractor is available with 0.5 percent families. Around 5.1 percent families have sprayer machine and 3.8 percent families have pump set for irrigation.

Land Holding Pattern:

In the studied block, there is reduction in percentage of the landless by 1.06 percentage point. The number of marginal farmers has increased by 1.40 percentage point and small farmer by 0.11 percentage point. There is reduction in semi-medium and medium farmer by 0.45 percentage point and 0.02 percentage point. There is marginal increase in large farmer by 0.02 percentage point in the block.

Schematic Enrolment:

(1) **Rural Housing:** About 7,755 (73.71 percent) tribal families are of the opinion that they are entitled to be enrolled under the scheme and 66.36 percent families have accessed the benefit of the scheme.

(2) **Indira Gandhi National Widow Pension Scheme (IGNWPS):** Of the total households, 10.27 percent tribal families feel that they are entitled to be enrolled under the scheme and 86.03 percent families of the entitled households have accessed the benefit.

(3) **Old Age Pension:** Old age pension found accessed by 77.83 percent households who are entitled for such pension under different national and state schemes.

(4) **Indira Gandhi National Disability Pension Scheme:** There is minimal gap in entitlement and accessibility of the disability pension. While 11.22 percent families are of the opinion about their entitlement, 92.12 percent families of the total entitled are accessing the benefit of the scheme;

(5) **BPL/APL Card/ Ration Card:** This is the scheme with wide tribal coverage at the block level to ensure food security. The scheme covers about 88.90 percent families of the total entitled households through expectations of other families for enrolment is there;

(6) **MGNREGS:** MGNREGS entitlement is open for all desired families who intends to do manual labour. However, based on the requirement, it is a demand driven scheme and about 38.14 percent families have job card;

(7) **RGVY and BGJY:** About 72.12 percent tribal families have accessed the electrification benefit of the total ST households who feel that they are entitled to avail the benefit;

(8) **DDUGKY:** The coverage of the scheme is limited and only 28.53 percent of the total aspiring families are covered under the scheme;

(9) **Odisha Girls' Incentive Program (OGIP):** The performance of the scheme has been encouraging and about 74.75 percent of the entitled households are accessing the benefit;

(10) **MAMATA:** The scheme is more demand driven with the registration of pregnancy with the ICDS. The coverage of the scheme, of the total entitled to avail the benefit of the scheme, is encouraging with the coverage of 90.63 percent households of the total entitled;

(11) **Input subsidy agriculture:** Direct agricultural input subsidy is accessed by 35.01 percent ST families who are entitled to avail the subsidy;

(12) **Aam Admi Bima Yojana (AABY):** In the studied block, about 42.42 percent of entitled households are of the opinion of getting the benefit under AABY scheme;

(13) **RSBY:** The coverage of Rashtriya Swasthya Bima Yojana (RSBY) seems encouraging with 61.20 percent entitled tribal families already enrolled under the scheme;

(14) **The Biju Krushak Kalyan Yojana (BKKY):** This health insurance scheme for the farmers covers around 52.39 percent families of the total entitled ST households;

(15) **PM JAN DHAN YOJANA:** The coverage of the scheme in the block is encouraging as about 43.78 percent tribal families are already a part of the scheme of the total entitled households. As such, all the households who is not having access to banking services are entitled to have bank account under the scheme;

(16) **Forest Rights Act (FRA):** As per the opinion of the surveyed families, about 41.51 percent ST families have already accessed or in the process of accessing the benefit under FRA of the total entitled households;

(17) **Basundhara:** In the study block, about 33.19 percent tribal families have already availed the benefit of the total households who are entitled, though many other families are aspiring for.

Credit Accessibility and Repayment:

For the tribal families of the block, credit is available from different sources, including formal (banks / cooperatives), Informal (money lender, shops, relatives / friends) and semi-formal sources (women

SHGs). It is observed that informal and semi-formal sources have been the major source of credit. Purpose of taking credit from the money lender is for different purposes of which, credit for agricultural activities is highest (47.24 percent) followed by credit for meeting immediate health needs (20.86 percent), house repair / construction (9.20 percent) and marriage (6.75 percent). A total of 163 tribal families (1.55 percent of the total tribal households) are having credit outstanding with the local money lender and majority of them have not paid off any principal amount to the lender. Most of the loans are fresh and accessed primarily to meet household consumption needs and agricultural purposes. Average loan outstanding for repayment amounts to Rs.12, 266/- per household whereas, average credit amount, irrespective of purpose amounts to Rs.16,989.57.

Apart from money lenders, local women SHGs have been major source of credit provider for the tribal families. Like money lenders, major purpose of taking credit from SHG is for agriculture and 59.75 percent families have taken for the purpose. Meeting household needs (9.05 percent) and credit for health care (9.0 percent) are also the major causes of taking credit from SHG. Investment in agriculture has been the major purpose for which the tribal families have taken credit from their relatives / friends (42.67 percent) followed by credit for marriage (19.40 percent), credit for meeting regular household expenses (15.95 percent) and credit for health care (13.79 percent). In all the three major sources of credit for the tribal families, a common pattern that is emerging is high credit requirement for agricultural activities, meeting health care needs, addressing household regular expenses and life cycle needs.

Migration:

Migration in Tileibani is not a common phenomenon. However, people from some ST families migrate temporarily for employment. A total of 7.1 percent tribal households (747 families) reported that adult members of the family migrate seasonally for employment. Among the migrant families, single migrants observed in 64.12 percent families whereas two or more than two migrants observed in remaining 35.88 percent families. Number of ST migrants observed to be comparatively high in some of the GPs, like Tanisar (20.69 percent), Talkundi (16.67 percent), Dholpada (14.83 percent) and Soda (14.78 percent).

Migration observed to be both inter-state and intra-state. Days of migration of the migrants observed ranging from a week to a year and more. When nature of migration is for agricultural and wage purpose and place of migration is nearby and seasonal, days of migration is limited to less than or around six months (180 days). However, in many cases, migration seems to be semi-permanent or permanent as it is more than 365 days or more than 180 days.

Household Expenditure:

The average monthly household food expenditure of ST families in the block found to be Rs.1,753.20. As per the NSS 68th round report on consumption expenditure, monthly per capita food expenditure stands at 528.04 in rural which is 56.67 percent of the total per capita expenditure. If it is considered a four-member family, monthly per household food expenditure would be Rs.2,112.16. The study finds that 75.80 percent ST households, irrespective of their category, are below the cut off monthly household food expenditure level, i.e., below Rs.2,100.00.

The baseline study finds the average monthly per capita food expenditure of Rs.526.33 across all the tribal categories and irrespective of GPs in the block. Monthly per capita food expenditure observed to more or less same across all the ST categories, barring a few cases of deviations. Taking NSS value of Rs.528.04 as the benchmark, it is observed that 68.46 percent tribal households are below the benchmark and remaining 31.54 percent are above the benchmark.

Further, food expenditure to total annual household expenditure estimated to be 49.06 percent. Annual food expenditure to total household expenditure found to be below the NSS benchmark of 56.67 percent in 55.76 percent tribal households whereas in the remaining 44.24 percent families it is above the

benchmark of 56.67 percent. The study further finds that the average monthly per capita expenditure of tribal in the block is Rs.1072.74, which is marginally higher than the NSS estimation during 2011-12. The average monthly per capita expenditure differs among different tribal categories. Taking average monthly per capita expenditure of Rs.715/- as the benchmark, it is observed that 36.10 percent ST households are below the MPCE level of Rs.715/- whereas 63.90 percent are above the MPCE benchmark of Rs.715/-.

Household expenditure in other heads of expenditure reveals that average annual educational expenditure to average total annual household expenditure remains at 2.77 percent and average annual health expenditure to total annual household expenditure is 1.9 percent.

Decentralized Perspective Planning:

The ITDA has taken up a number of activities under SCA to TSP, Article 275 (1) and State Plan. While focus on socio-economic development, livelihood promotion, skill building etc. have been addressed through SCA to TSP, creation of infrastructural facilities and service have been focused under Article 275 (1). Under the State plan, focus is also given for infrastructure development in ITDA areas for various purposes.

As a part of the overall study, key needs of the tribal families living in the block were identified in terms of individual / household needs and community / village needs. In the planning process, a total of 2,452 projects have been identified for execution during a period of five years, i.e., 2017-18 to 2021-22. A tentative cost estimation is done to understand the budget implications to carry out the execution of the planned projects. The total estimated budget for the execution of 2,452 planned projects amounts to Rs.22,373.50 Lakhs, i.e., the average cost of Rs.9.12 Lakh per project. Of the total planned budget, 31.36 percent is allocated to improve rural connectivity, 28.56 percent to irrigation, 9.34 percent for improving / providing drinking water facility and 6.63 percent for conservation and improvement of cultural activities.

Table of Contents

Acknowledgements	1
Research Team	2
Foreword.....	3
Executive Summary	4
Chapter One: Introduction and Background.....	19
1.1 Tribal Scenario.....	19
1.2 Socio-Economic Condition and Tribal Development Trend.....	20
1.3 Contextual Relevance and Rationale of Baseline Assessment.....	21
1.4 Objective of the Study.....	21
1.5 Approach and Methodology.....	21
1.5.1 Study Design	21
1.5.2 Review of Literature	21
1.5.3 Study Universe and Sampling.....	22
1.5.4 Study Tools / Instruments	23
1.5.5 Report Presentation Frame.....	23
1.6 Study Limitations.....	24
Chapter Two: Overview of Study District.....	25
2.1 Administrative Setup	25
2.2 Demographic Composition.....	26
2.2.1 Tribal Population	27
2.3 Workforce Participation.....	27
2.4 Education	29
2.4.1 Literacy Rate	30
2.4.2 Educational Infrastructure and Facilities.....	30
2.5 Health Status	31
2.5.1 Health Care Infrastructure	32
2.6 Agriculture.....	33
2.7 Forest Coverage	33
2.8 Industry.....	35
Profile of Tileibani Block, Debagarh District	37
Chapter Three: Socio-Economic Background.....	39
3.1 Demographic Composition.....	39
3.1.1 Tribal Communities in the Block	39

3.2	Educational Status	41
3.3	Workforce and Occupational Engagement	42
3.3.1	ST Work Force in Tileibani	44
Chapter Four: Household Assets and Amenities		48
4.1	House Ownership	48
4.2	House Type	48
4.3	Houses with Number of Rooms.....	49
4.4	Sanitation (Toilet) Facility.....	50
4.5	Household Electrification	51
4.6	Cattle Shed.....	53
4.7	Drinking Water Facility	53
4.8	Use of Fuel	56
4.9	Household Assets.....	57
4.9.1	Durable Assets	57
4.9.2	Livestock	58
4.9.3	Farm Mechanisation	58
4.10	Land Holding Pattern.....	58
Chapter Five: Entitlement and Benefit Accessibility.....		64
5.1	Schematic Enrolment (Selected Schemes)	64
Chapter Six: Indebtedness		77
6.1	Overview of Tribal Indebtedness.....	77
6.1.1	Problem of Indebtedness	78
6.1.2	Problem of Illiteracy	79
6.1.3	Problem of Land Alienation.....	79
6.2	Credit Accessibility and Repayment	80
6.3	Measures to Eliminate Exploitation	87
Chapter Seven: Migration.....		89
7.1	Causes for Tribal Migration	89
7.1.1	Migration-Poverty Interface	89
7.1.2	Displacement	90
7.1.3	Deforestation.....	90
7.1.4	Drought	90
7.2	Costs and Risks of Migration.....	91
7.3	Migration Scenario in Study Block	92
7.3.1	Migrating Population.....	92
7.3.2	Duration of Migration	94

7.3.3 Place of Migration	94
Chapter Eight: Consumption Expenditure	96
8.1 Overview	96
8.2 Pattern of Consumption	96
8.3 Household Expenditure in Study Block	99
Chapter Nine: Tribal Development Plan	105
9.1 Background	105
9.2 Objective of TSP / STC	105
9.3 Approach & Strategy	105
9.3.1 Special Central Assistance to Tribal Sub-Scheme (SCA to TSS)	106
9.3.2 Grants-in-Aid under Article 275 (1) of the Constitution	107
9.4 Tribal Development and Administration	107
9.4.1 Activities, Budget Allocation and Utilisation	108
9.5 Decentralised Perspective Planning in Tileibani, Debagarh	110
9.5.1 Sector Description	110
9.5.2 Number of Projects by GP	111
9.5.3 Budget for Planned Projects	112
9.5.4 Collaboration and Convergence	113
Perceptual Development Ranking of GPs of Tileibani, Debagarh	115
Education	115
Health	116
Livelihoods	117
Connectivity / Accessibility	118
Bibliography	119
Annexure	120

List of Tables

Table 1: No. of Households Covered by GP.....	22
Table 2: Sample Coverage	22
Table 3: Administrative Set-up of the District.....	25
Table 4: District Demography	26
Table 5: Worker Population in Debagarh and Odisha	28
Table 6: Category of Workers in Debagarh and Odisha	29
Table 7: Literacy Rate Among STs and All.....	29
Table 8: Educational Infrastructure.....	30
Table 9: Educational Infrastructure in Tileibani Block.....	31
Table 10: Health Infrastructure and Facilities in Tileibani Block.....	32
Table 11: land Use Pattern of Debagarh District	33
Table 12: Forest Area in Debagarh District	34
Table 13: The Land Utilization Pattern of Tileibani Block	34
Table 14: Industrial Scenario of Debagarh District	35
Table 15: MSME Set-Ups with Investment & Employment, 2015	35
Table 16: Potential Areas of Service Industry	35
Table 17: Potential New MSMEs in the District	36
Table 18: Potential Enterprises in the Block.....	36
Table 19: Demographic Profile of STs in the District and Block	39
Table 20: Different STs in Tileibani Block	40
Table 21: Literacy Rate of Tribal in the Block and Block in Total	42
Table 22: Worker Population in Tileibani and Debagarh	43
Table 23: Category of Workers in Tileibani and Debagarh.....	43
Table 24: Worker Population among STs and Tileibani Block	44
Table 25: Category of Workers among STs in Tileibani	45
Table 26: Aras of Engagement and Primary and Secondary Occupation	46
Table 27: House Ownership by Tribes	48
Table 28: House Types by Tribes	49
Table 29: Number of Rooms by Tribes	49
Table 30: Households Having Toilet Facility	50
Table 31: Electrification of Tribal Households.....	51
Table 32: Average Hours of Power Supply per Day.....	52
Table 33: Quality of Power Supply.....	52
Table 34: Tribal Households Having Separate Cattle Shed.....	53
Table 35: Source of Drinking Water for ST Households.....	54
Table 36: Number of Tube Wells and Pipe Water Supply in Different Blocks of the District.....	54
Table 37: Number of Tube Wells and PWS in Tileibani	54
Table 38: Drinking Water Accessibility by Source	55
Table 39: GP Wise Drinking Water Accessibility by Tribal Households.....	56
Table 40: Different Fuels Used by Tribal for Cooking.....	56
Table 41: Asset Holding of Tribal Households	57
Table 42: Livestock Holding of Tribal Households.....	58
Table 43: Holding of Farm Implements by Tribal Households	58
Table 44: Land Holding by Social Category	58
Table 45: Land Holding by Social Category	59

Table 46: Land Holding by Social Category	59
Table 47: Trend in Number of Holdings, 1970-71 to 2010-11	59
Table 48: Operational Area under Holding of Different Holding Categories.....	60
Table 49: Average Holding Size by Different Holding Categories	61
Table 50: Percentage Distribution of Number of Operational Holdings	61
Table 51: Percentage Distribution of Area Operated by Operational Holdings	62
Table 52: Average Operational Holding	62
Table 53: Changing Land Holding Pattern in the Block.....	63
Table 54: Opinion on Entitlement and Benefit Accessibility of Rural Housing Scheme	65
Table 55: Opinion on Entitlement and Benefit Accessibility of IGWPS.....	65
Table 56: Opinion on Entitlement and Benefit Accessibility of NOAP / SOAP.....	67
Table 57: Opinion on Entitlement and Benefit Accessibility of NDPS.....	67
Table 58: Opinion on Entitlement and Benefit Accessibility of Ration Card.....	68
Table 59: Opinion on Job Card Entitlement and Having Job Card.....	68
Table 60: Opinion on Entitlement & Accessibility of RGGVY / BGJY	69
Table 61: Opinion on Entitlement & Benefit of DDUGKY	69
Table 62: Opinion on Entitlement & Benefit of OGIP	70
Table 63: Opinion on Entitlement & Benefit of MAMATA	71
Table 64: Opinion on Entitlement & Benefit of Input Subsidy	72
Table 65: Opinion and Benefit on AABY	72
Table 66: Opinion on Entitlement & Benefit of RSBY	73
Table 67: Opinion on Entitlement & Benefit of BKKY	73
Table 68: Opinion on Entitlement & Benefit of PM-JDY	74
Table 69: Opinion on Entitlement & Benefit of FRA.....	75
Table 70: Opinion on Entitlement & Benefit of BASUNDHARA.....	75
Table 71: Incidence of Indebtedness among STs in India	77
Table 72: Purpose of Credit from Money Lender and Repayment Status	80
Table 73: No. of Households by STs Taken Credit from Money Lender	81
Table 74: Credit from Money Lender and Average Outstanding	82
Table 75: Purpose of Credit from SHGs and Repayment Status	83
Table 76: No. of Households by STs Taken Credit from SHGs	84
Table 77: Average Credit from SHGs and Average Outstanding.....	84
Table 78: Purpose of Credit from Relatives / Friends and Repayment Status	85
Table 79: No. of Households by STs Taken Credit from Relatives / Friends.....	86
Table 80: Average Credit from Relatives / Friends and Average Outstanding	87
Table 81: Migration in Odisha.....	89
Table 82: Migration of Tribal	92
Table 83: Migrant Households by ST Category	93
Table 84: GP Wise Migrating Tribal Households.....	93
Table 85: Duration of Migration.....	94
Table 86: Place of Migration	94
Table 87: Average MPCE by Regions of the State.....	97
Table 88: MPCE among Social Groups in Odisha.....	98
Table 89: Average MPCE by Household Type in Rural and Urban.....	98
Table 90: Mean Monthly Household Food Expenditure by Scheduled Tribes.....	99
Table 91: Mean Monthly Household Food Expenditure by GP	99
Table 92: Monthly Household Food Expenditure by Cut-off Point.....	100
Table 93: Distribution by Monthly Food Expenditure (Rs.) Ranks by ST Groups	100
Table 94: Monthly Per Capita Food Expenditure by ST Categories.....	101
Table 95: Monthly Food Expenditure Above and Below the Benchmark.....	102

Table 96: Distribution of Tribal HHs by Food to Total Expenditure Benchmark	102
Table 97: Average Monthly Per Capita Expenditure.....	103
Table 98: Mean Per Capita Expenditure of ST Households as per Cut-off	103
Table 99: Mean Annual Educational Expenditure to Total HH Expenditure	103
Table 100: Mean Annual Health Expenditure to Total HH Expenditure.....	104
Table 101: Staff Position of ITDA, Tileibani (As on 1 st January 2018)	107
Table 102: Funds Allocation and Utilisation: 2016-17 & 2017-18	108
Table 103: Activities under SCA to TSP, Budget Allocation and Expenditure	109
Table 104: Activities under Article 275 (1), Budget Allocation and Expenditure	109
Table 105: Activities under State Plan; Budget Allocation and Utilisation.....	110
Table 106: Description of Sectors Covered under Decentralized Plan	110
Table 107: No. of Projects by GP	111
Table 108: Number of Projects by Sectors of Development.....	112
Table 109: Budget Plan and Allocation by Sectors of Development.....	112
Table 110: GP wise Project Budget	112

List of Figures

Figure 1: Distribution of STs across Districts of the State.....	19
Figure 2: Map of Debagarh District, Odisha.....	25
Figure 3: Worker & Non-Worker Percent in Odisha & Debagarh	27
Figure 4: Main and Marginal Worker Percent in Odisha & Debagarh	28
Figure 5: Year wise Literacy Rate among STs and All Social Groups.....	29
Figure 6: Forest Area in Debagarh; 2015 and 2017 Assessment	33
Figure 7: Forest Area Percentage to Total Geographical Area in Debagarh; 2015 & 2017	34
Figure 8: Distribution of ST Households	40
Figure 9: Distribution of ST Households by GP	40
Figure 10: Worker Population in Tileibani and Debagarh.....	42
Figure 11: Main and Marginal Worker Percentage in Tileibani and Debagarh.....	43
Figure 12: Worker and Non-Worker Percentage among STs	44
Figure 13: Category of Main and Marginal Workers among STs.....	45
Figure 14: Primary Occupation of STs	46
Figure 15: Secondary Occupation among STs.....	47
Figure 16: Average Days of Engagement in Primary & Secondary Occupation among STs.....	47
Figure 17: Occupation Distribution of ST Households.....	47
Figure 18: House Ownership among STs	48
Figure 19: House Types by STs.....	49
Figure 20: No. of Rooms by STs	50
Figure 21: ST Households having Toilet	51
Figure 22: ST Households Electrified.....	52
Figure 23: ST Households with Cattleshed.....	53
Figure 24: Drinking Water Sources for ST Households	55
Figure 25: Type of Fuel used by ST Households.....	57
Figure 26: Land Holding by ST Households	63
Figure 27: Accessibility to Rural Housing by ST Households	65
Figure 28: Purpose of Credit from Money Lender and Repayment.....	81
Figure 29: Credit Repayment Ranges among STs	82
Figure 30: Average Credit from Money Lender and Outstanding Amount	82
Figure 31: Purpose of Credit from SHGs and Repayment.....	83
Figure 32: Credit from SHGs and Repayment.....	84
Figure 33: Average Credit from SHGs and Outstanding Amount	85
Figure 34: Purpose of Credit from Relatives/Friends and Repayment	86
Figure 35: Credit from Relatives/Friends and Repayment Ranges.....	86
Figure 36: Credit from Relatives/Friends and Average Credit Outstanding.....	87
Figure 37: No. of Persons Migrating from ST Households	92
Figure 38: No. of Migrating Households	93
Figure 39: Average Monthly Consumption Expenditure among STs.....	99
Figure 40: Monthly Food Expenditure Ranks among STs.....	101
Figure 41: Monthly Per Capita Food Expenditure among STs.....	101
Figure 42: Budget Allocation and Expenditure by ITDA, Tileibani.....	108

Abbreviations

AABY	Aam Admi Bima Yojana
AHS	Annual Health Survey
AIDS	Acquired Immuno-Deficiency Syndrome
APL	Above Poverty Line
BGJY	Biju Gram Jyoti Yojna
BKKY	Biju Krushak Kalya Yojana
BPGY	Biju Pucca Ghar Yojana
BPL	Below the Poverty Line
CBR	Crude Birth Rate
CHC	Community Health Centre
DDUGKY	Din Dayal Upadhyaya Gramin Kosal Yojana
DFID	Department for International Development
DHH	District Headquarters Hospital
DM	Disaster Management
FRA	Forest Right Act
GP	Gram Panchayat
HH	Household
IAY	Indira Awas Yojana
ICDS	Integrated Child Development Scheme
IEC	Information, Education and Communication
IGNDPS	Indira Gandhi National Disability Pension Scheme
IGNOAPS	Indira Gandhi National Old Age Pension Scheme
IGNWPS	Indira Gandhi National Widow Pension Scheme
IMR	Infant Mortality Rate
IOI	Incidence of Indebtedness
IP	In-Patient (In-door Patient)
IT	Information Technology
ITDA	Integrated Tribal Development Agency
JBY	Janashree Bima Yojana
KCC	Kissan Credit Card
KM	Kilometer
LIC	Life Insurance corporation of India
LWE	Left Wing Extremism
MADA	Modified Area Development Agency
MBPY	Madhu Babu Pension Yojana
MDM	Mid-Day Meal
MGNREGS	Mahatma Gandhi National Rural Employment Guarantee Scheme
MIP	Minor / Medium Irrigation Project
MMR	Maternal Mortality Ratio
MMRP	Modified Recall Period
MOTA	Ministry of Tribal Affairs
MPCE	Monthly Per Capita Expenditure
MRP	MRP: Mixed Recall Period
MSME	Micro Small and Medium Enterprises
NEFT	National Electronic Fund Transfer
NFBS	National Family Benefit Scheme
NRLM	National Rural Livelihood Mission
NSS	National Sample Survey
NTFP	Non-Timber Forest Produces
OBC	Other Backward Classes
OGIP	Odisha Girls' Incentive Program
OLM	Odisha Livelihood Mission

OP	Out Patient
ORSAC	Odisha Space Application Centre
PDS	Public Distribution System
PHC	Primary Health Centre
PLR	Place of Last Residence
PMJDY	Pradhan Mantri Jan-Dhan Yojana
PRI	Panchayati Raj Institution
PTG / PVTG	Particularly Vulnerable Tribal Group
REC	Rural Electrification Corporation Ltd.
RGGVY	Rajiv Gandhi Grameen Vidyutikaran Yojana
RSBY	Rashtriya Swasthya Bima Yojana
RTGS	Real Time Gross Settlement
SC	Scheduled Caste
SCA	Special Central Assistance
SCSTRTI	Scheduled Caste and Scheduled Tribe Research and Training Institution
SECC	Socio-Economic Caste Census
SHG	Self-Help Group
SNP	Supplementary Nutrition Programme
SSA	Sarva Siksha Abhayan
SSI	Small Scale Industries
ST	Scheduled Tribe
STC	Scheduled Tribe Component
TSP	Tribal Sub-Plan
TSS	Tribal Sub-Scheme
TV	Television
UP	Upper Primary
UPR	Usual Place of Residence
UT	Union Territory
VKY	Vanbandhu Kalyan Yojana

Chapter One: Introduction and Background

1.1 Tribal Scenario

Article 366 (25) of the Constitution of India refers to Scheduled Tribes as those communities, who are scheduled in accordance with Article 342 of the Constitution. This Article says that only those communities who have been declared as such by the President through an initial public notification or through a subsequent amending Act of Parliament will be considered to be Scheduled Tribes. The list of Scheduled Tribes is a State/ UT specific and a community declared as a Scheduled Tribe in a State need not be so in another State/UT. The essential characteristics, first laid down by the Lokur Committee, for a community to be identified as Scheduled Tribes are indications of primitive traits; distinctive culture; shyness of contact with the community at large; geographical isolation; and backwardness.

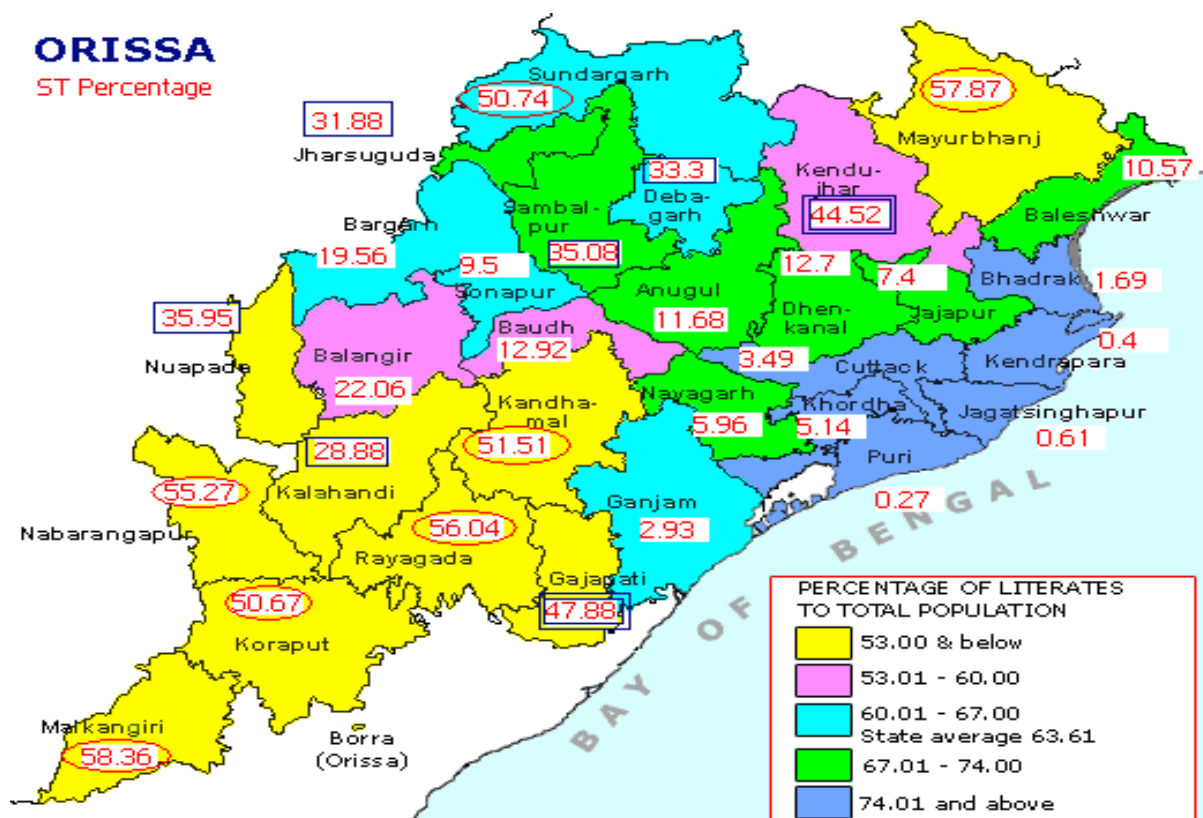


Figure 1: Distribution of STs across Districts of the State
Source: <http://www.orissalinks.com/orissagrowth/topics/maps>

The Scheduled Tribes population of the state, as per the 2011 census, constituting 22.85 percent (India 8.6 percent) of the total population. The proportion of Scheduled tribes had grown from 22.1 to 22.8 during the period 2001-2011 with a decadal growth rate of 17.75 percent (2001 to 2011). More than half the Scheduled Tribes population is concentrated in the southern districts of the State, namely, Koraput, Nawarangpur, Rayagada, Malkangiri, Ryagada and Gajapati. Tribal population is more concentrated in rural areas of the state in comparison to urban. There is a growth in rural tribal

population from 24.6 percent to 25.7 percent and in urban from 8.1 to 8.5 percent during the period 2001 and 2011. Decadal change in tribal population during the period estimated to be 16.8 percent (India-21.3 percent) in rural and 33.4 percent in urban (India 49.7 percent).

Odisha has the third largest concentration of tribal population in the country. The state comprises 9.66 percent of the total tribal population of the country. The ST population of Odisha increased from 42.24 lakh in 2001 census to 95.91 lakh in 2011. However, their proportion in the total population decreased from 24.07 percent in 1961 to 22.85 percent in 2011. Mayurbhanj district has maximum ST population (14.80 lakh) as the highest proportion (58.7 percent) in the state. The sex ratio of ST (1029) is higher than the total sex ratio of the state (979) and the national average (940). The literacy rate of Scheduled Tribes has been increasing since 1961. As per census 2011, the literacy rate of STs is 52.24 percent where the male and female literacy rate is 63.70 percent and 41.20 percent, respectively.

Odisha with one of the highest tribal population at the national level, comprise 23.91 percent of the total households. About 39.14 percent families derive major part of their income from manual casual labour due to landlessness. Only 0.87 percent tribal households are having non-agricultural enterprises and registered with Government. Members of 2.01 percent tribal families are in salaried job with Government and 0.71 percent having salaried job either in public sector or in private sector. Monthly income of highest earning household member is less than Rs.5,000/- in 95.69 percent cases. Only 0.82 percent tribal families in Odisha are having KCC (Kissan Credit Card) with a credit limit of Rs.50,000 and above. In terms of holding unirrigated land, it is observed that 45.25 percent tribal families have unirrigated land and only 5.94 percent holds irrigated land¹. As per agriculture census 2005-06, 1407 thousand ST families were having operational holdings with total operated area of 1748 thousand ha. In 2010-11 agriculture census, it was observed that the number of ST families having operational holding increased by 1.29 percent (1426 thousand ST households) while total area operated reduced by 7.64 thousand ha. (1615 thousand ha.). Looking by operational holding, it is evident that of the total 2240 thousand ST families, 1426 thousand (agriculture census, 2011) ST families have operational holding which is 63.66 percent of the total ST households in the State. Based on this analysis, it can be said that about 36.34 percent ST households (814 thousand ST households) are landless / not having any operational holdings.

Under Socio-Economic and Caste Census (SECC), about 88.58 percent tribal households are considered under deprivation category due to poor asset base and other deprivations. In the income categories, about 6.94 percent families have agriculture as their source of income whereas 15.12 percent derive their income from wage employment, 0.37 percent from domestic services, 0.04 percent from rag picking, 0.11 percent from own non-agricultural enterprises, 0.07 percent from begging / charity and 1.26 percent from other engagement sources.

1.2 Socio-Economic Condition and Tribal Development Trend

Tribal development in the State has been reflecting a positive trend in human development aspects but the expected accelerated pace of growth is yet to be realized in some areas. The gap between the perspective and realization is basically attributed to the mismatch of resources that are expected (as per the decentralized planning in tribal areas) and its availability from all sources. The situational analysis, based on certain development indicators are highlight below which refers to both rural and urban households in combination excluding institutional households².

¹ Socio-Economic and Caste Census of Tribals, Ministry of Tribal Affairs, Govt. of India

² The analysis is based on the information of the Ministry of Tribal Affairs, Govt. of India, 2011 Survey

1.3 Contextual Relevance and Rationale of Baseline Assessment

Out of 22 ITDAs of Odisha, Tileibani ITDA in Debagarh district, consisting of only one block, has been constituted very recently (year 2015) with the approval of Ministry of Tribal Affairs, (MoTA), Govt. of India and ST & SC Development, Minorities and Backward Class Welfare Dept., Govt. of Odisha. There is lack of baseline data on the schedule tribes of the newly created ITDA. Along with this, there is also a need of preparing a five-year perspective plan for the development of schedule tribes of the Tileibani ITDA area for future intervention. As it is a newly formed ITDA, a baseline survey of the ITDA is required for facilitating the implementation of different development Programmes for the STs of the area. Therefore, this ITDA has been chosen for taking up the baseline survey and formulation of five-year perspective plan. In this context, the SCSTRTI, Bhubaneswar, has taken up the aforementioned survey in the Tileibani block of Debagarh district, Odisha.

1.4 Objective of the Study

The objectives of the study are as follows.

1. To find demographic profile of people of the study area;
2. To assess socio-economic status of people of the area including their housing conditions/ownership status, land holding pattern and fiscal status;
3. To examine access to basic infrastructure facilities to each household and village;
4. To estimate possession of material, livestock and farming assets of each household;
5. To locate productive resource base including human resources available in the area;
6. To identify gaps of villages/villagers in respect of infrastructure/basic amenities/ livelihood and income generation;
7. To prepare requirement mapping of villages and a Long-Term Action Plan for development of the STs and their areas.

1.5 Approach and Methodology

1.5.1 Study Design

The study adopted observational study design to capture relevant data from tribal households and to understand the tribal development status of the block. The study was exploratory and empirical in nature with a mixed method approach. Both qualitative and quantitative techniques used with regard to data collection and analysis. The participatory approach was adopted during the course of the study to prepare village and tribal development plan. Apart from tribal households, the study also consulted with different other stakeholders at the village, GP, block and district level like district administration, PRI members and line departments.

1.5.2 Review of Literature

Available literature such as district plan document, district profile, state economic survey report, district census report etc. were reviewed to understand the status of the district and block. Secondary information, collected from different departments were also reviewed to understand various initiatives taken by the departments for improving social and economic condition of the people in general and tribal in particular. Other data / information collected from secondary sources such as industrial profile of the district (MSME status report), ground water report etc. were also reviewed in the process.

1.5.3 Study Universe and Sampling

The universe of the study is limited on Tileibani block of Debagarh district. The study covered all the GPs and revenue villages of the ITDA block, including the hamlets. As the focus of the study was to improve the socio-economic condition of the tribal, the study exclusively focuses on tribal households and covered all the tribal households across the block. So, all the GPs (20) and villages (220) of the block was covered under the study. The study covered all the tribal households living in the block, i.e., a total of 10, 418 tribal households (as per census 2011, total tribal households in the block is 9,803). The tribal households covered by GPs are as follow.

Table 1: No. of Households Covered by GP

SN	Name of the GPs	No. of HH	Percent	Cum. Percent	SN	Name of the GPs	No. of HH	Percent	Cum. Percent
1	Badachhpal	175	1.7	1.7	12	Kendeijuri	538	5.1	55.2
2	Baniakilinda	536	5.1	6.8	13	Laimura	1381	13.1	68.4
3	Chhepilipali	196	1.9	8.6	14	Palkudar	168	1.6	70.0
4	Dholpada	553	5.3	13.9	15	Parposi	561	5.3	75.3
5	Dimirikuda	650	6.2	20.1	16	Soda	663	6.3	81.6
6	Dudhianali	849	8.1	28.1	17	Suguda	124	1.2	82.8
7	Gandam	286	2.7	30.8	18	Tainsar	609	5.8	88.6
8	Jharagogua	509	4.8	35.7	19	Talkundi	420	4.0	92.5
9	Jharmunda	531	5.0	40.7	20	Teleibani	784	7.5	100.0
10	Kalanda	246	2.3	43.1		Total	10521	100.0	
11	Kansar	742	7.1	50.1					

Of the total 10, 418 households, highest of 13.4 percent were covered from Laimura GP followed by 8.2 percent in Dudhianali and 7.6 percent in Teleibani GP. Lowest percent of households in the coverage are from Palkudar (0.8 percent), Suguda (1.2 percent), Badachhpal (1.7 percent) and Chhepilipali (1.9 percent).

Table 2: Sample Coverage

SN	Name of the GPs	Baseline Coverage					Perspective Planning
		Villages Covered	HHs	Male	Female	Total Population	Villages Covered
1	Badchhapal	10	175	333	300	633	10
2	Baniakilinda	11	536	1155	951	2106	11
3	Chhepilipali	21	196	449	342	791	21
4	Dholpada	15	553	1202	1010	2212	15
5	Dimirikuda	10	650	1282	1184	2466	10
6	Dudhianali	16	849	1893	1577	3470	16
7	Gandam	6	286	520	451	971	6
8	Jharagogua	9	509	937	843	1780	9
9	Jharmunda	6	531	1070	977	2047	6
10	Kalanda	6	246	546	441	987	6
11	Kansar	11	742	1525	1296	2821	11
12	Kendeijori	13	538	1063	968	2031	13
13	Laimura	10	1381	2638	2410	5048	10
14	Palkudar	7	168	356	309	665	7
15	Parposi	9	561	1149	958	2107	9
16	Sodo	14	663	1354	1213	2567	14
17	Suguda	5	124	271	211	482	5
18	Tainsar	19	609	1301	1140	2441	19
19	Talkundi	12	420	887	731	1618	12
20	Tileibani	10	784	1544	1232	2776	10
	Block Total	220	10521	21475	18544	40019	220

Note: As per recent reorganization of GPs and villages, Number of villages reported to be 223

Apart from baseline, the study covered all the villages and GPs for the purpose of planning, as the approach was decentralised planning, based on the actual need of the villages in general and tribal families in particular.

1.5.4 Study Tools / Instruments

As the study is based on both primarily and secondary sources of data, a detail data collection framework / checklist was developed to capture required data / information from different sources. Structured schedules are designed to collect information from different planned sources / stakeholders. The study instruments that were designed and administered are as follows.

1. Structured Schedule for Household Interview;
2. Structured Format for GP and Village Planning;
3. Structured Checklist for Secondary Information;

1.5.5 Report Presentation Frame

The report is organized in the following manner, presenting the district overview, baseline findings of the ITDA block and people's perspective planning for five years.

Chapter 1: This chapter presents the tribal overview of the state, study objectives, assessment approach and methodology adopted for baseline study and preparing the perspective plan.

Chapter 2: It presents an overview of the study district and socio-economic situation of the district and block. This chapter presents some of the important sectors of development, i.e., education, health, agriculture, industry etc.

Chapter 3: Socio-economic background of STs is presented in this chapter, covering demographic composition, education and workforce participation.

Chapter 4: Household assets and amenities along with land holding pattern is discussed in chapter 4 covering house ownership, sanitation facilities, electricity, drinking water facility etc.

Chapter 5: Enrolment in different Government schemes / programmes, aspiration for enrolment and gaps in coverage are presented in this chapter.

Chapter 6: Indebtedness of ST households, credit accessibility and repayment status are discussed in chapter 6 along with existing provisions to eliminate tribal exploitation.

Chapter 7: It presents the migration scenario in the studied block among the STs, covering days of migration, place of migration, nature of work in the migrating place etc.

Chapter 8: Household expenditure in different expenditure categories are presented in this chapter, including monthly per capita consumption expenditure, per capita food expenditure and average expenditure in different other heads.

Chapter 9: The perspective planning for the development of STs is discussed in this chapter which includes sector wise plan for development interventions.

1.6 Study Limitations

The study experienced certain constraints due to a number of factors. Firstly, the study period was limited and coverage of the tribal households was to be taken up in all the GPs and villages of the block. Secondly, collection of data from the remote GPs consumed major part of the study time. Thirdly, the study engaged existing service delivery mechanism of the Government at the ground level. They collected data along with performing their regular works. As a result, amount of time given for data collection was stretched out from the scheduled time frame. As field study got delayed, overall data processing and analysis also got delayed. Fifthly, the study is also constraint from the availability of required secondary information in a disaggregated manner. The recent reorganisation of the villages increased the no. of villages to 223 from 220. However, the study covered all the habituated villages of all the GPs taking undivided villages in to account as per the census, 2011 village list. Following the decentralised planning process, detail plan for each GP for different sectors prepared. In the planning process, detail requirements of ST population across different sectors are identified. In the process, different schemes that have the potential for convergence are also identified. Though requirement of resource dovetailing is identified, amount of resources to be dovetailed from different schemes / programmes is to be finalised at the district / block level, taking all the departments in to account and annual funds allocation under different heads of expenditure as per actuals.

Chapter Two: Overview of Study District

2.1 Administrative Setup

The district has a geographical area of 2,940 sq.km which represents 1.78% of the total geographical area of the State. In terms of geography, it is one of the smallest districts in the State. The district lies between longitude 84°28' - 85°15' East and latitude 21°11'-21°43' North in the North-Western Plateau Zone, sharing borders with Sambalpur, Sundargarh and Angul districts. It has one Sub-division, three Tehsils, 3 Blocks, 70 GPs and 875 Villages (including 164 un-inhabited villages) and a Municipal town. The district has a population density of 106 per KM² and a sex ratio of 976 females per thousand males. The District has 1560.22 KM² of forest area.

Table 3: Administrative Set-up of the District

No. of Sub-Divisions:	1	No. of Tehsils:	3
No. of Municipalities / Corporation:	1	No. of N.A.C:	0
No. of Blocks:	3	No. of Police Stations:	4
No. of Gram Panchayats:	70	No. of Inhabited Villages:	718
No. of Uninhabited Villages:	160	No. of villages:	878

Source: District Plan Document, 2017

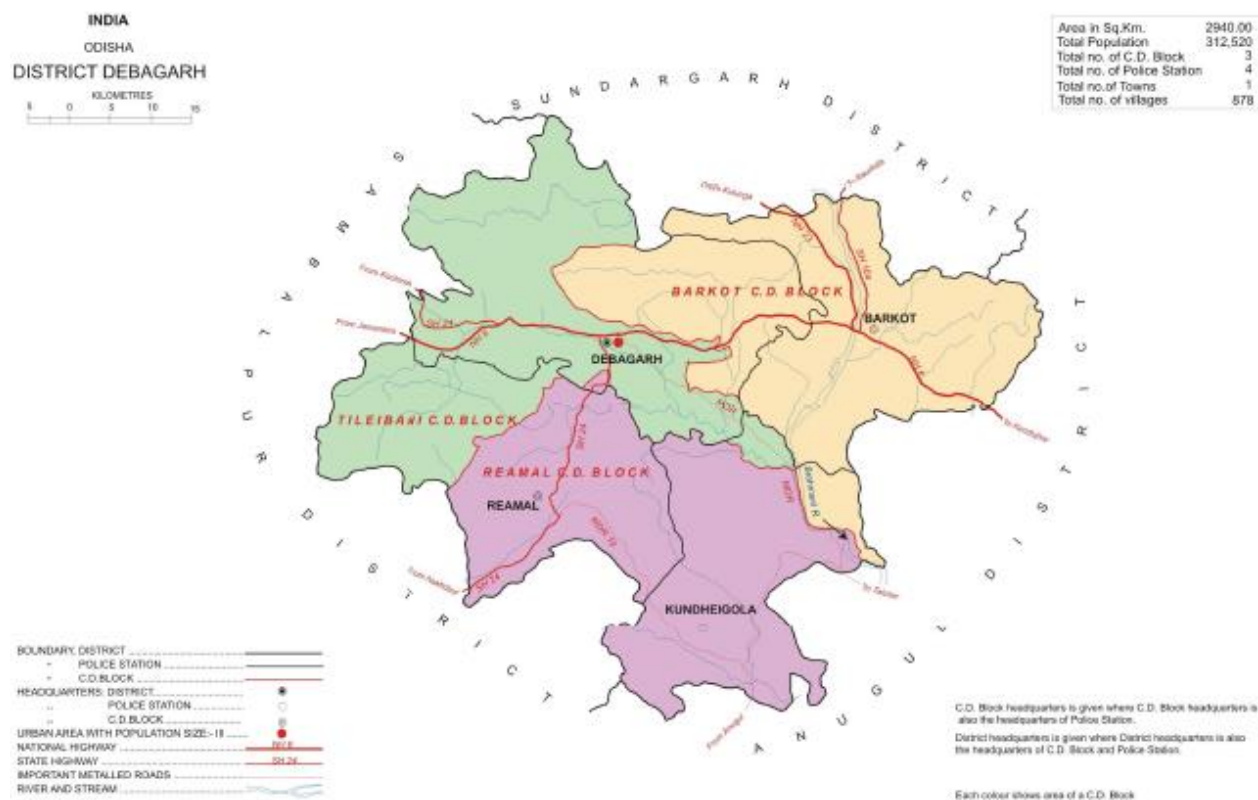


Figure 2: Map of Debagarh District, Odisha

Source: District Census Hand Book, 2011

As the size of the district is small, it is having only one sub-division, one municipality, three tehsils and four police stations. There are 718 inhabited and 160 uninhabited villages in the district. The study block, i.e., Tileibani is spread over a geographical area of 539.16 Sq. Km. The block is having 20 GPs and 250 villages of which 223 inhabited³ (89.2 percent) and 27 uninhabited (10.8 percent) villages. The district “Debagarh” falls in to ST priority district in the tribal population category of $\geq 25\%$ & $< 50\%$ STs and one of the LWE affected district of the State.

2.2 Demographic Composition

As per census 2011, total population of the State is 4,19,74,218 with ST population of 95,90,756. ST population to total population of the State is 22.8 percent and 9.2 percent of the total population of the country. The Sex Ratio of STs in the State was 1003 during 2001 which increased to 2019 during 2011. The ST sex ratio in the rural has increased from 1006 (2001) to 1031 (2011) and in urban, it increased from 948 to 991 during the same period.

The district is having a total of 75,452 households (75,296 normal households), of which 70,058 are rural households and 5,394 are urban households. The district also has 58 houseless households with 98 institutional households. The total population of the district enumerated to be 3, 12,520 of which 50.63 percent (1, 58,230) are male and 49.37 percent (1, 54,290) are females. Of the total rural population in the district, 50.55 percent are male and 49.45 percent are female. Similarly, in urban, 51.65 percent of the total urban population are male and remaining 48.35 percent are females. Percentage of urban population to total population of the district remains to be 7.16 percent.

Table 4: District Demography

		State	District
Number of Villages	Total	51,311	878
	Inhabited	47,675	718
	Uninhabited	3,636	160
Number of Towns	Statutory	107	1
	Census	116	-
	Total	223	1
Number of Households	Normal	96,05,629	75,296
	Institutional	21,857	98
	Houseless	10,334	58
Population	Total		
	Persons	4,19,74,218	3,12,520
	Males	2,12,12,136	1,58,230
	Females	2,07,62,082	1,54,290
	Rural		
	Persons	3,49,70,562	2,90,130
	Males	1,75,86,203	1,46,666
	Females	1,73,84,359	1,43,464
	Urban		
	Persons	70,03,656	22,390
	Males	36,25,933	11,564
	Females	33,77,723	10,826
Percentage of Urban Population		16.69	7.16

Source: Census, 2011

Of the total households in the district, number of households in Tileibani is 17,774 (23.56 percent), of which 100.0 percent are rural households. Total population of the block estimated to be 74,484 of which 37,328 are male (50.12 percent) and 37,156 are female (49.88 percent).

³ After reorganisation, the number of villages increased to 223 as some villages were segregated and declared revenue village. The baseline study covered these villages as a part of earlier undivided village

2.2.1 Tribal Population

The district is having a total of 24, 864 tribal households, of which 39.43 percent tribal households are living in the study block. Of the total households of the Tileibani block, 9,803 households (55.15 percent) belong to different tribal communities. Total tribal population of the district enumerated to be 1,10,400 which is 35.33 percent of the total population of the district. Of the total male population of the district, tribal male population is 34.84 percent (55,126 numbers) and tribal female population is 35.82 percent (55,274 numbers). Of the total tribal population of the district, tribal male population is estimated to be 49.93 percent (55,126 numbers) and tribal female population is 50.07 percent (55,274 numbers).

Further, in Tileibani, tribal population comprises 57.88 percent of the total block population whereas tribal male population to total male population of the block is 57.23 percent (21, 364 numbers) and tribal female population is 58.54 percent (21, 750 numbers) to the total female population of the block. Of the total tribal population of the block, tribal male population is 49.55 percent (21, 364 numbers) and tribal female population is 50.45 percent (21, 750 numbers).

2.3 Workforce Participation

The total worker population (main plus marginal) is 52.94 percent of the total population of the district (Odisha: 41.79 percent). Male worker (main plus marginal) to total male population of the district is 58.39 percent (Odisha: 56.11 percent) whereas, female worker (main plus marginal) to total female population is 47.35 percent (Odisha: 27.16 percent). The main worker population of the district is 26.69 percent (Odisha: 25.51) whereas marginal worker population is 26.25 percent (Odisha: 16.28 percent) of the total population of the district.

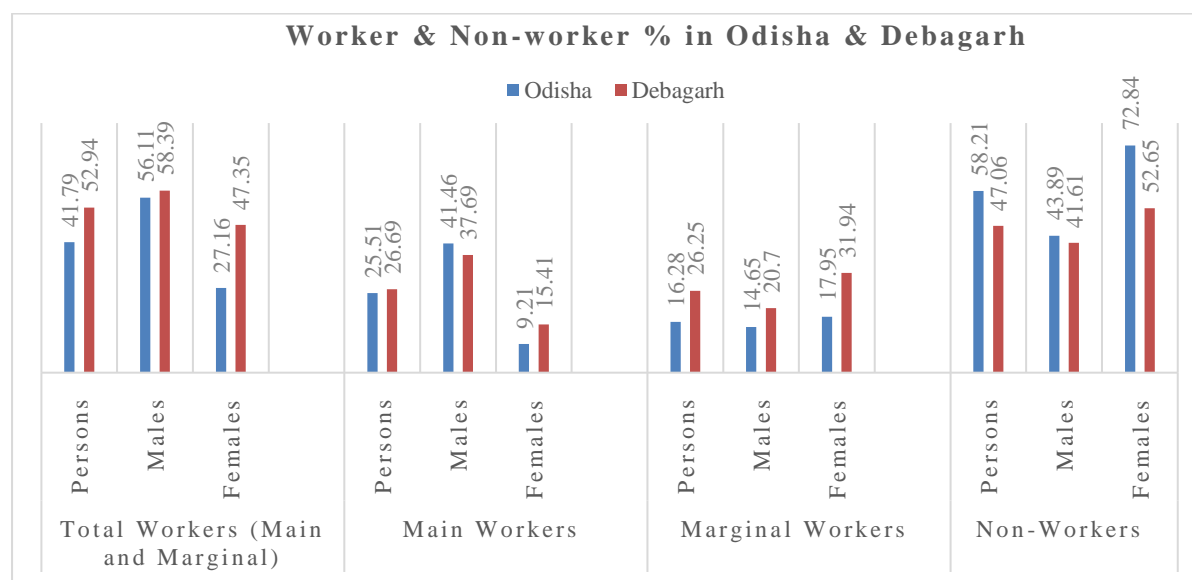


Figure 3: Worker & Non-Worker Percent in Odisha & Debagarh

The male main worker to total male population is 37.69 percent (Odisha: 41.46 percent) and female main worker to female population is 15.41 percent (Odisha: 9.21 percent). It indicates that percentage of male main worker in the district is comparatively less than that of the State whereas female main worker is comparatively more in the district. However, percentage of male marginal worker in the district (20.7 percent of total male population of the district) is higher than the male marginal worker in the State (14.65 percent of total male population of the state). Female marginal worker percentage in the district (31.94 percent of the total female population of the district) is higher than that of the state

(17.95 percent of the total female population of the state). The non-worker population of the district is 47.06 percent of the total population of the district which is lower than the non-worker population percentage of the state (58.21 percent). Both male and female non-worker population of the district is comparatively less than that of the State.

Table 5: Worker Population in Debagarh and Odisha

Workers and Non-Workers		Odisha		Debagarh	
		Number	Percent	Number	Percent
Total Workers (Main and Marginal)	Persons	1,75,41,589	41.79	1,65,435	52.94
	Males	1,19,02,655	56.11	92,384	58.39
	Females	56,38,934	27.16	73,051	47.35
Main Workers	Persons	1,07,07,543	25.51	83,408	26.69
	Males	87,94,413	41.46	59,636	37.69
	Females	19,13,130	9.21	23,772	15.41
Marginal Workers	Persons	68,34,046	16.28	82,027	26.25
	Males	31,08,242	14.65	32,748	20.7
	Females	37,25,804	17.95	49,279	31.94
Non-Workers	Persons	2,44,32,629	58.21	1,47,085	47.06
	Males	93,09,481	43.89	65,846	41.61
	Females	1,51,23,148	72.84	81,239	52.65

Source: Analysis based on Census, 2011

Cultivator to total worker population of the district (25.79 percent) is higher than the State (23.4 percent). Percentage of male cultivator to the total male worker population of the district (32.19 percent) is also higher than that of the State (28.36 percent). Similarly, percentage of female cultivator to total female worker in the district is higher than that of the State (12.92 percent). Agricultural labour percentage to total work force, in both male and female, is higher in the district in comparison to the State. Whereas, percentage of workers to the total district workforce in the household industries are more or less same to that of the State. Category of workers of the State and District is presented in the table.

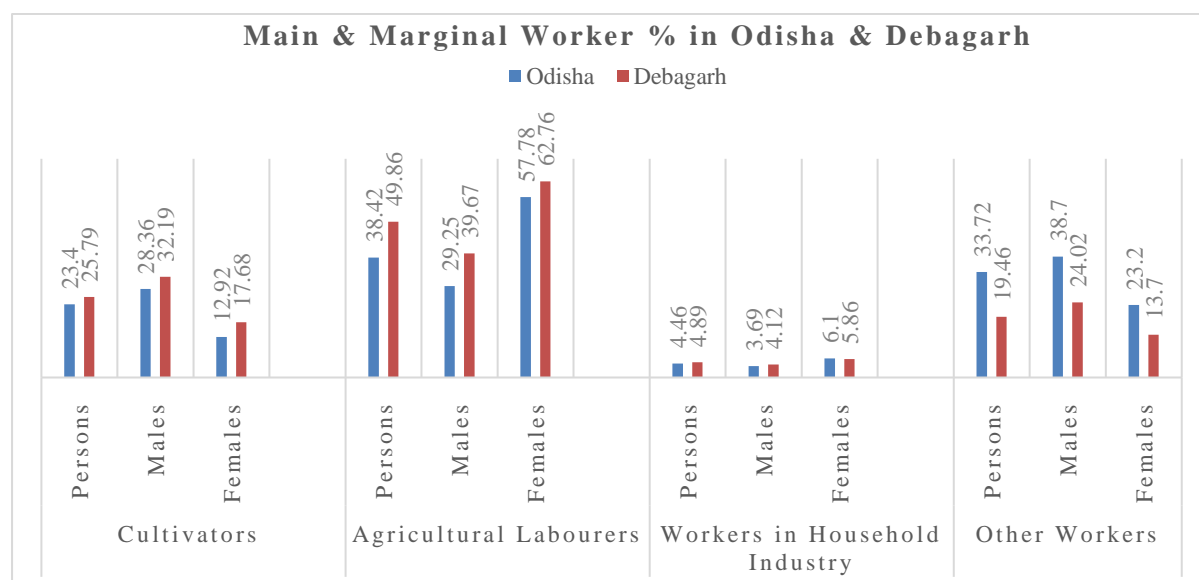


Figure 4: Main and Marginal Worker Percent in Odisha & Debagarh

Table 6: Category of Workers in Debagarh and Odisha

Category of Workers (Main & Marginal)		Odisha		Debagarh	
		Number	Percent	Number	Percent
Cultivators	Persons	41,03,989	23.4	42,660	25.79
	Males	33,75,350	28.36	29,741	32.19
	Females	7,28,639	12.92	12,919	17.68
Agricultural Labourers	Persons	67,39,993	38.42	82,490	49.86
	Males	34,81,836	29.25	36,645	39.67
	Females	32,58,157	57.78	45,845	62.76
Workers in Household Industry	Persons	7,83,080	4.46	8,087	4.89
	Males	4,39,215	3.69	3,805	4.12
	Females	3,43,865	6.1	4,282	5.86
Other Workers	Persons	59,14,527	33.72	32,198	19.46
	Males	46,06,254	38.7	22,193	24.02
	Females	13,08,273	23.2	10,005	13.7

Source: Analysis based on Census, 2011

2.4 Education

As per Census, literacy rate for STs in India has improved from 47.1 percent in 2001 to 59.0 percent in 2011. Among ST males, literacy rate increased from 59.2 percent to 68.5 percent and among ST females, literacy rate increased from 34.8 percent to 49.4 percent during the same period. Literacy rate for the total population has increased from 64.8 percent in 2001 to 73.0 percent in 2011. There is a gap of about 14 percentage points in literacy rate of STs as compared to the all India literacy rate. Gaps in literacy rates in respect of persons, males and females for the years 1991, 2001 & 2011, is presented in the table.

Table 7: Literacy Rate Among STs and All

Year	All			Scheduled Tribe		
	Person	Male	Female	Person	Male	Female
1961	28.30	40.40	15.35	8.53	13.83	3.16
1971	34.45	45.96	21.97	11.30	17.63	4.85
1981	43.57	56.38	29.76	16.35	24.52	8.04
1991	52.21	64.13	39.29	29.60	40.65	18.19
2001	64.84	75.26	53.67	47.10	59.17	34.76
2011	73.00	85.90	64.60	59.00	68.50	49.40

Source: Annual Report, 2017-18, MOTA, Govt. of India

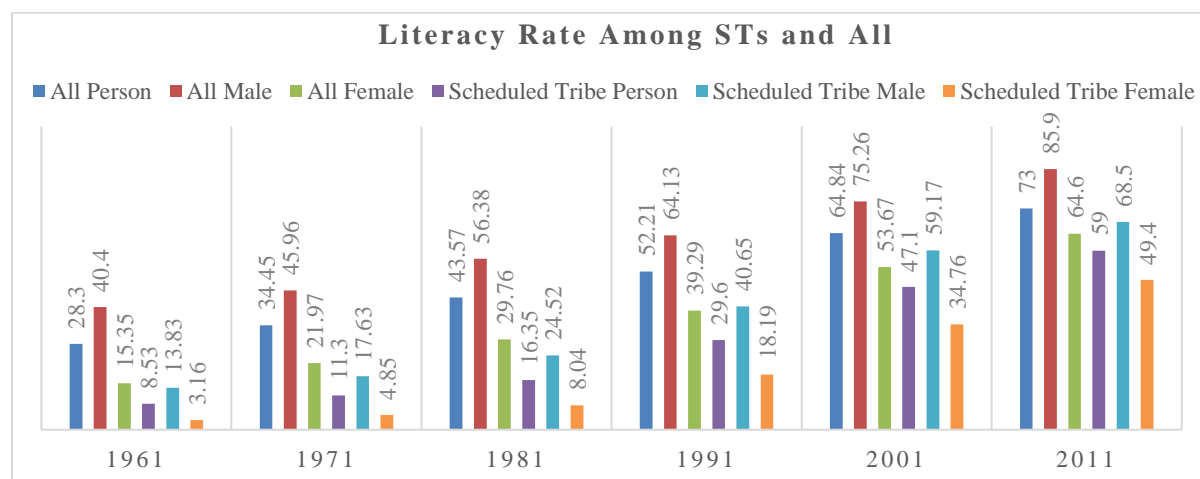


Figure 5: Year wise Literacy Rate among STs and All Social Groups

States, namely, Tamil Nadu, Odisha, Madhya Pradesh, West Bengal and Kerala have shown gap of more than 18 percentage points in literacy rate of STs as compared to total population during 2011. However, all States registered a decline in literacy rate gap between 2001 and 2011. Based on 71st Round (January - June, 2014) survey, conducted by National Sample Survey Office (NSSO), Ministry of Statistics and Programme Implementation on 'Social Consumption: Education', literacy rate for STs are 67% and corresponding figure for All category is 76%.

2.4.1 Literacy Rate

The total literacy rate of the district is 73.07%, which is close to the State average (73.45%) and National average (74.04%). The male literacy rate has increased from 73.33% to 82.62% between 2001 & 2011, whereas the female literacy rate has increased from 47.18% to 63.36% during the same period.

2.4.2 Educational Infrastructure and Facilities

According to the Elementary Education Report Card of the district, 2015-16, the district is having 716 schools in total which comprises, 370 primary school, 211 are primary with upper primary schools, 49 upper primary schools only, 77 upper-primary with secondary schools. In 2014-15, the district had 715 schools in total which was increased by one school during 2015-16, i.e., to 716 schools. Of the total 716 schools, 615 are government schools (85.89 percent), 79 are private schools (11.03 percent) and 22 are madrasas and unrecognised schools (3.07 percent). Of the total government schools (615 numbers), 594 schools are in rural (96.59 percent) areas of the district. Similarly, of the total 79 private schools, 73 private schools (92.41 percent) are in rural areas.

The district was having 10.6 percent single classroom schools during 2015-16 (11.2 percent during 2014-15) and 0.4 percent schools were single teacher schools (4.3 percent during 2014-15). About 94.3 percent schools are approachable by all-weather roads, 32.7 percent schools are having playground facility, 66.5 percent schools are having boundary walls, 94.5 percent schools having girl's toilet and 94.4 percent schools are having boys toilet facility. All schools (100.0 percent) are having drinking water facility and in 99.1 percent schools, students avail MDM. However, some other facilities available with the schools are found to be poor such as schools with electricity connection (34.2 percent), schools with computer (20.0 percent) and schools with kitchen shed (46.7 percent). Pupil Teacher Ratio (PTR) observed improving from 16 during 2014-15 to 14 during 2015-16. Similarly, student classroom ratio was 19 during 2014-15 which was reduced to 18 during 2015-16. Average teacher per school improved from 4.0 to 4.4 and transition ratio of students from primary to upper primary found to be 93.4 percent. Enrolment of girls remaining more or less same at 48.0 percent during both the educational years. The district was having a Gross Enrolment Ratio (GER) of 92.99 percent in primary and 95.13 percent in upper primary schools. The Net Enrolment Ratio (NER) in primary schools was 88.89 percent and 81.65 percent in upper primary school.

Table 8: Educational Infrastructure

Number of Primary Schools	487	Number of T and R.W High School	1
Number of M.E (U.P.) Schools	178	No. of Model Schools	2
Number of High Schools	83	No. of ICT Schools	31
Number of Sevashram Schools	5	No. of PYKKA Schools	32
Number of Ashram School	1	No. of Vocational Schools	1

Source: District Plan Document, 2016-17

The district plan document of the year 2016-17 mentions that the district is having 371 primary, 260 upper-primary & 86 high schools for the promotion of education in the district. Infrastructural facilities existing in the district is presented in the table.

Table 9: Educational Infrastructure in Tileibani Block

Sl. No.	GP Name	No of school (Primary to HS)	Total Enrolment	Teacher	PTR	School with Toilet	School with Girl Toilet	School with Electricity	School with Drinking water
1	Badchhapal	8	472	34	13.88	8	8	4	6
2	Baniakillinda	11	967	86	11.24	10	11	3	10
3	Chhepilipali	14	730	63	11.59	14	14	9	14
4	Dholpada	10	507	30	16.9	9	10	3	9
5	Dimirikuda	11	568	56	10.14	10	11	2	11
6	Dudhianali	16	1170	70	16.71	15	15	4	15
7	Jharagogua	8	460	32	14.38	8	8	2	8
8	Jharamunda	6	319	21	15.19	6	6	3	6
9	Kansar	10	991	58	17.09	7	8	5	10
10	Kendeijuri	10	563	49	11.49	9	9	4	10
11	Laimura	16	743	59	12.59	15	16	2	13
12	Palkudar	3	112	9	12.44	3	3	1	3
13	Parposi	8	590	28	21.07	8	8	2	7
14	Sado	10	337	30	11.23	8	10	1	9
15	Suguda	12	819	65	12.6	11	12	4	12
16	Tainsar	15	886	82	10.8	14	14	5	14
17	Talkundi	10	533	36	14.81	10	10	5	10
18	Tileibani	14	1153	80	14.41	13	12	8	14
Total		192	11920	888	13.42	178	185	67	181

Source: District Education Office, Debagarh

Note: PTR: Pupil Teacher Ratio

As per the information of District Education Office for 18 blocks (undivided), there are 192 schools (primary to high school) with total enrolment of 11, 920 students in different classes. These schools are having 888 teachers with a pupil teacher ratio of 13.42 which is encouraging. About 178 schools (92.71 percent) are having toilet facility and 96.35 percent schools have girl's toilet facility. Percentage of schools having electricity connection is found to be poor as only 34.90 percent schools are connected with electricity. However, 94.77 percent schools have drinking water facility at the school premises.

2.5 Health Status

The State as a whole has been witnessing improvement in health care due to various initiatives taken by the government at different levels. According to annual health survey, 2011-12, the Maternal Mortality Ratio (MMR) of the district is 212 which is below the state average (230) but higher than the national average (178). The neonatal mortality rate of the district remains high at 45 which is higher than state (39) and national (31) averages. The Infant Mortality Rate (IMR) of the district (62) is also higher than state (59) and national figure (44). The IMR of the district reduced to 60 during Annual Health Survey (AHS) 2012-13. Under five mortality rate of the district stands at 78 which is marginally lower than state average (79) but much higher than national average (55). The Crude Birth Rate (CBR) and Crude Death Rate of the district remain to be 18.4 (Odisha:19.8, India:22.2) and 8.7 (Odisha:8.2, India: 7.1) respectively. In terms of health index (2015), the district falls under second lowest category of districts (lower index value) with the index value of 0.3541 during 2014-15 which was 0.3596 during 2013-14. At the national level, the health index-based ranking of the district is 351. In terms of pregnancy care, the district is having an index value of 0.433 (green zone) whereas in child birth the district remains in the red zone with the index value of 0.1815. In the postnatal maternal and new born care, the district is having an index value of 0.4479.

2.5.1 Health Care Infrastructure

As per Health Management Information System (HMIS), 2015-16, the district is having 42 sub-centres, 8 primary health centres, 4 community health centres and one district hospital. The district has 13 government health care facilities (PHC, CHC and DHH) with a strength of 100 beds. CHCs comprise of 46% of the total OP consultations at government facilities, indicating a good health seeking behaviour of the people at the district. OP to IP conversion has been higher than industry standards at all the public health facilities. The study block of Tileibani is having 2 PHCs, one CHC and 12 sub-centres. As per available block level information, most of the GPs in the block is having more than 80.0 percent institutional delivery. Block level institutional facilities and institutional delivery status of some of the GPs for which information is available is presented in the table.

Table 10: Health Infrastructure and Facilities in Tileibani Block

SN	Name of GP	No of PHC	No of CHC	No. Of Sub-centre	IMR	IMR	MMR	% of institution delivery
1	Tileibani	0	1	1	1	13.3	100	81
2	Kendeijuri	0	0	1	1	13.9		92
3	D.Nali	0	0	1	3	39.5	200	92
4	Kasnar	1	0	1	4	50.0		86
5	Sado	0	0	1	1	14.3	100	89
6	Tainsar	0	0	1	4	50.0		92
7	Suguda	0	0	1	2	0.0		90
8	Chheplipali	0	0	1	1	13.3		94
9	Badchhapal	0	0	1	1	13.3		92
10	P.P.khol	0	0	1	1	13.3		85
11	Dimirkuda	0	0	1	4	50.0		89
12	Laimura	1	0	1	1	13.3		91
13	Baniakilinda	0	0	0	0	0		
14	Kalanda	0	0	0	0	0		
15	Palkudar	0	0	0	0	0		
16	Dholpada	0	0	0	0	0		
17	Talkundi	0	0	0	0	0		
18	Parposi	0	0	0	0	0		
19	Jharmunda	0	0	0	0	0		
20	Gondom	0	0	0	0	0		
	Total	2	1	12	24			1073

Health care facilities in tribal areas of the State reflects that for rural tribal population of 89, 94, 967, there is a requirement of 2, 998 sub-centres against which 2, 689 sub-centres are in position with a short fall of 309 sub-centres (national level short fall is 6503 sub-centres). In the availability of Primary Health Centre (PHC), there is a short fall of 24 PHCs, i.e., there are 425 PHCs against the requirement of 449 PHCs in tribal areas (national level shortfall is 1240 PHCs). In the State, number of CHCs in the tribal area are more than the requirement, i.e., 132 CHCs against the requirement of 112 CHCs (national level shortfall is 273 numbers)⁴. As far as availability of nursing staff is concerned in the PHCs / CHCs of tribal area, the State represents a very weak status. Against the requirement of 1349 nursing staff, only 615 nursing staff is in position, i.e., a gap of 734 nursing staff in tribal areas of the State. More or less similar situation is observed in case of availability of doctors in the PHCs of tribal areas. As per the requirement estimation, in total 435 doctors are required to provide health care services against which 335 doctors are in position with a gap of 90 doctors⁵.

⁴ Source: Rural Health Statistics, 2017, M/o Health & Family Welfare, Govt. of India.

⁵ Source: Rural Health Statistics, 2017, M/o Health & Family Welfare

2.6 Agriculture

The entire district comes under North-western Plateau Zone and belongs to one agro-ecological situation, i.e., low rainfall lateritic soil. The climate of the district is characterized by a very hot dry summer and erratic distribution of rains by the South-West monsoon. The mean maximum and mean minimum temperatures of the district are 32.7°C and 19.25°C respectively. The average annual rainfall in the district is 1582.5 mm. The erratic distribution of rainfall very often hampers the Kharif crop production in the district. Agriculture is the main source of livelihood for more than 70.0 percent population of the district.

Broadly, soil groups in the district are red and yellow, mixed red and black. The following chart gives sector-wise distribution and utilization of the total land area. Out of the total geographical area, cultivated area is 66,950 ha., which is 27.8% of the total area. Paddy is cultivated in 34,000 ha. About 33 percent of the Kharif cultivated area of the district is irrigated and rest 67% is rain-fed. Out of the total 22,134 ha of Kharif irrigated area, contribution of the lone Medium Irrigation Project (MIP) of Gohira Project is 8,156 ha (35% app) of the actual irrigated area. Other sources of irrigation are 23 Minor Irrigation Projects with 3074 ha irrigated area, 124 Lift Irrigation points with 2559 ha area, 4395 dug wells with 1762 ha area, and 1173 Bore wells with 1413 ha area. Other sources like Nala, Kata, Bandh (pond), etc. irrigate 5700 ha area during Kharif season.

Table 11: land Use Pattern of Debagarh District

Particulars	Unit ('000hect)	Particulars	Unit ('000hect)
Total Geographical Area	294	Barren & Uncultivable Waste Land	2
Total Cultivable Area	16	Land Put to Non-Agricultural Use	14
Net Area Sown	67	Cultivable Waste Land	5
Gross Cropped Area	94.207	Permanent Pasture	8
Current and Other Fallow	17	Forest Area	156
		Cropping Intensity	141

Source: District Plan Document, 2017-18, Debagarh

2.7 Forest Coverage

As per the revenue classification, the recorded forest area in the district is about 1560.22 Sq. Km. As per the State Forest Report, the tree cover of the district is 1375 Sq. Km. Out of which 783 Sq. Km. is moderately dense forest and balance is open forests. This indicates a large chunk of forest area is having sparse tree cover. This fact is corroborated by ORSAC data which indicates that 330.84 Sq. Km. of the forest area is under different classes of wasteland.

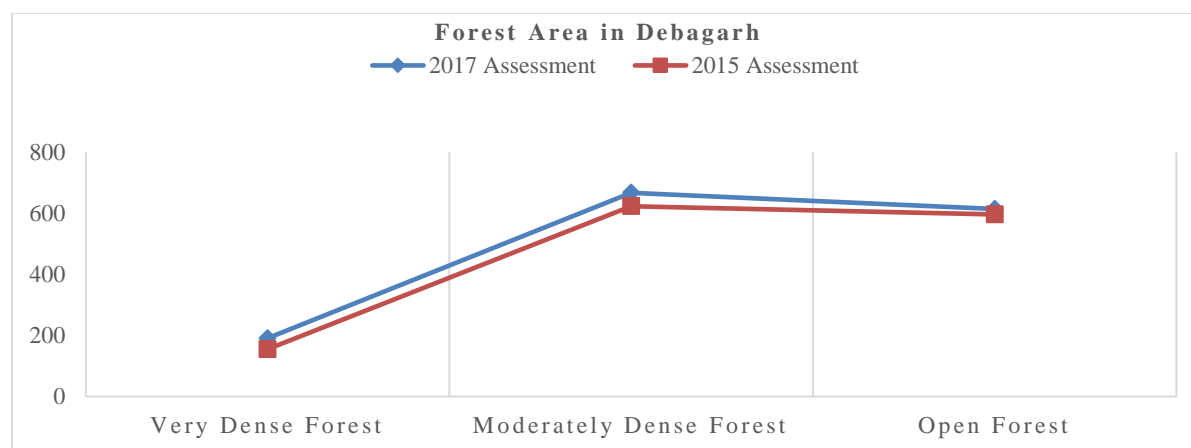


Figure 6: Forest Area in Debagarh; 2015 and 2017 Assessment

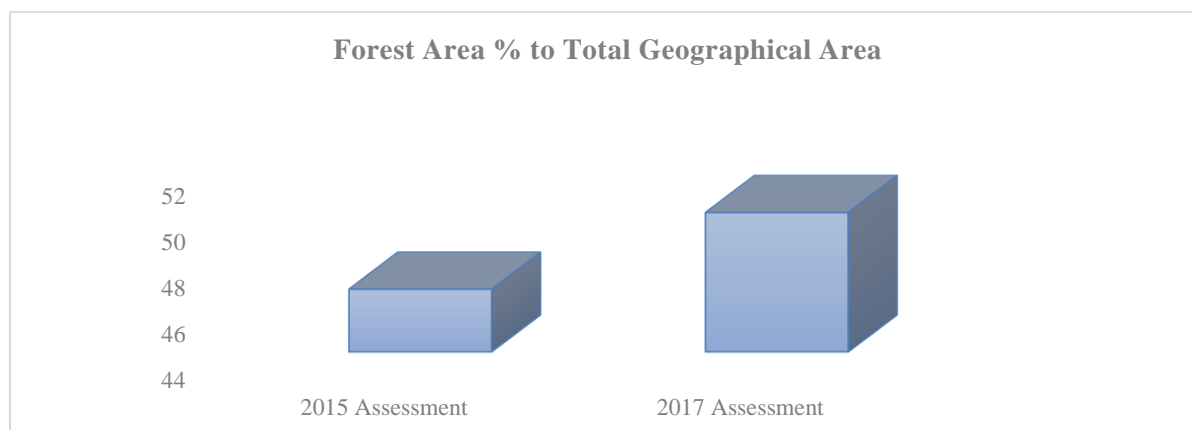


Figure 7: Forest Area Percentage to Total Geographical Area in Debagarh; 2015 & 2017

Table 12: Forest Area in Debagarh District

Sl. No.	Forest Categories	2017 Assessment	2015 Assessment	Difference
1	Very Dense Forest	191	155	23.23
2	Moderately Dense Forest	667	623	7.06
3	Open Forest	614	596	3.02
4	Total Forest Area	1,472	1,374	7.13
5	Forest Area % to Total Geographical Area	50.07	46.73	3.34

Source: State of Forest Report, Odisha, 2017 and India State of Forest Report, 2015

According to India State of Forest Report, 2015, the district of Debagarh is having 1374 Km² of forest area which comprises 155 Km² of very dense forest, 623 Km² of moderate dense forest and 596 Km² of open forest area. The forest area of the district is 46.73 percent of the total geographical area of the district which has reduced marginally in comparison to previous assessment. According to the State of Forest Report, Odisha, 2017, forest area percentage to total geographical area of the district has increased to 50.07 percent from 46.73 percent during 2015. Very dense forest area during the year increased by 23.23 percent, i.e., 155 Km² (year 2015) to 191 Km² (year 2017); moderately dense forest area increased by 7.06 percent, i.e., from 623 Km² to 667 Km²; and open forest area has increased in the district by 3.02 percent, i.e., from 596 Km² to 614 Km².

Table 13: The Land Utilization Pattern of Tileibani Block

Parameters (Tileibani Block)	Unit	Figures
Geographical area	Sq. Km.	539.16
Cultivable area	Hector	21,847.17
Forest	Hector	25,816
Land put to Non-Agrl. Use	Hector	2,874
Barren & Non- Cultivable land	Hector	1,124
Permanent Pastures & other grazing land	Hector	1,686
Land under misc. tree, crop & groves not included net area sown	Hector	147
Cultivable Waste	Hector	2,792
Old Fallows	Hector	1,904
Current Fallows	Hector	1,742
Net Area sown	Hector	14,236
High land	Hector	12,219
Medium land	Hector	5,718
Low land	Hector	3,863

Source: Agriculture Statistics, Deogarh District and District Plan Document

2.8 Industry

The district is endowed with rich and significant exploitable mineral deposits like black sand, graphite & granite traps. Some quantities of gems stones have been found in some portion of Reamal block. But, the irregularity and scanty volume of the deposits of these minerals are not commercially explorable. Some soft stones are found in Reamal block which can be cut in rectangular shape and used in flooring/roofing.

Table 14: Industrial Scenario of Debagarh District

Sl. No.	Particulars	Unit	Magnitude
1	Registered Industrial Unit	No.	177
2	Total Industrial Unit (GIP)	No.	506
3	Registered Medium & Large Unit	No.	Nil
4	Total Employment In Small Scale Industries	No.	1015
5	Employment In Large And Medium Industries	No.	Nil
6	No. Of Industrial Area	No.	Nil
7	Investment in Plant & Machinery of Small Scale Industries	In Lacs	2,256.19
8	Turnover of Medium & Large-Scale Industries	In Lacs	Nil

Source: Industrial Profile of Debagarh District, 2016-17

The district is having different micro, small and artisan enterprises of which majority of them are repairing and servicing centre, food and allied, glass and ceramics and engineering and metal based. The SSI units such as electrical and electronics, chemical, rubber and plastic and textile are very less in numbers.

Table 15: MSME Set-Ups with Investment & Employment, 2015

Sl. No.	Category Name	No. of SSI unit set up	Investment (Rs. in lakh)	Employment
1	Food and Allied	96	913.8	417
2	Chemical & Allied	1	7.97	8
3	Electrical & Electronics	1	1553	6
4	Engineering & Metal Based	40	1237.56	264
5	Forest & Wood Based	3	6.37	21
6	Glass & Ceramics	62	852.76	674
7	Livestock & Leather	0	0	0
8	Paper & Paper Product	2	4.35	8
9	Rubber & Plastics	1	2.05	3
10	Textiles	2	23.55	19
11	Misc. Manufacturing	18	60.77	72
12	Repairing & Servicing	280	1059.08	1073
	Total	506	5721.26	2565

Source: Industrial Profile of Debagarh District, 2016-17

The district is not having any large-scale industries / public sector undertakings and medium scale enterprises or any major exportable items. Since there are no large-scale industries in the district, hence there is no scope for ancillarisation in the district. The service industries exist in the district are like (i) Fabrication works, (ii) Automobile Garage, (iii) Radio & TV Repairing Centres, and (iv) Cycle Repairing Shops. Potential areas for service industry in the district includes the followings.

Table 16: Potential Areas of Service Industry

Sl. No.	Potential Areas	Sl. No.	Potential Areas
1	Xerox Unit	10	Photo Binding
2	STD/ISD Booth	11	Watch/Clock Repairing
3	Repairing/Servicing of Vehicles (Modern Garage)	12	Radio & T.V Repairing
4	Motels	13	Beauty Parlour
5	Dhaba	14	Cycle Mart
6	Laundry & Cleaning	15	Cycle Repairing
7	Colour Photo Laboratories	16	Automobile Body Building Unit

Sl. No.	Potential Areas	Sl. No.	Potential Areas
8	Clinic/Laboratories for Pathological Testing.	17	Hotels/Restaurants
9	Carpentry Units	18	Packaged Tourism Centres

Source: Industrial Profile of Debagarh District, 2016-17

General issues in the promotion of MSMEs in the district, that are identified by industry association are (i) non-availability of industrial estates/areas, (ii) lack of timely credit flow to MSMEs, (iii) marketing bottleneck, transportation & power, and (iv) lack of skilled & trained human resources. The district is having potential for new MSMEs which are as follows.

Table 17: Potential New MSMEs in the District

SN	Potential New MSMEs	SN	Potential New MSMEs
1	Modern Rice Mill	20	Tailoring Units
2	Oil Mill	21	Handloom Sarees
3	Bakery Products	22	Murmura Manufacturing
4	Leaf Cup & Plates (Khali Stitching)	23	Masala Making Unit
5	Ceiling Wax	24	Wheat Mill
6	Hill Brooms Manufacturing	25	Bidi Manufacturing
7	Washing Soap & Detergent Powder	26	Bee Keeping & Honey Processing
8	Cold Storage	27	Bamboo Works
9	Candle Manufacturing	28	Mosquito Coil
10	Fabrication Items	29	Bleaching Powder
11	G.I Bucket	30	Perfumery Incense Sticks
12	Quartz Processing	31	General Engineering Workshop
13	Brick Kiln	32	Welding Unit
14	Mini Cement Plant	33	Steel Furniture
15	Stone Crusher	34	Roofing Tiles
16	Voltage Stabilizer	35	Bricks Making
17	T.V. Servicing Centre	36	Marble Cutting & Polishing
18	Plastic Button Manufacturing	37	Repair & Servicing of Electrical Home Appliances
19	Ready Made Garments	38	Plastic Combs (different sizes) Manufacturing

Source: Industrial Profile of Debagarh District, 2016-17

Some of the industry and service enterprises that are feasible in the study block and other blocks of the district are presented in the table. The block of Tileibani is having potential for processing and packaging of agricultural commodities and some of the service units.

Table 18: Potential Enterprises in the Block

Sl. No.	Name of the Block	Tentative Projects.
1	Tileibani	Industry: - Processing, packing & marketing of cereals, pulses, spices, masala, power atta chaki, Rice Mill, Fabrication, Siali leaf cup & plate making unit etc. Service: Tent house, Repairing units
2	Barkote	Industry: spices, masala, power atta chaki, Rice Mill, Tile factory, Cement product. Fabrication Siali leaf cup & plate making unit Service: - Dhaba, hiring of sound system, Band Party, Auto Garage, Automobile garage, Pathology etc.
3	Reamal	Industry: Processing, packing & marketing of cereals, pulses, spices, masala, power atta chaki, Rice Mill Service: Dhaba, hiring of sound system, Band Party, Auto Garage, Automobile garage, Pathology

Profile of Tileibani Block, Debagarh District

Sections	Parameters	Figures	Unit
Area	Geographical area	539.16	Sq. Km.
	Cultivable area	21,847.17	Hector
	Forest	25,816	Hector
	Land put to Non-Agricultural Use	2,874	Hector
	Barren & Non- Cultivable land	1,124	Hector
	Permanent Pastures & other grazing land	1,686	Hector
	Land under misc. tree, crop & groves not included net area sown	147	Hector
	Cultivable Waste	2,792	Hector
	Old Fallows	1,904	Hector
	Current Fallows	1,742	Hector
	Net Area sown	14,236	Hector
	High land	12,219	Hector
	Medium land	5,718	Hector
	Low land	3,863	Hector
GP and village	Gram Panchayat	20	Nos.
	Total No. of villages	250	Nos.
	Inhabited villages (census 2011)	220	Nos.
	Un- Inhabited villages (census 2011)	25	Nos.
Population	Total Male	37,328	Nos.
	Total Female	37,156	Nos.
	Total Population	74,484	Nos.
	SC Male	4,236	Nos.
	SC Female	4,109	Nos.
	SC Total Population	8,345	Nos.
	ST Male	21,364	Nos.
	ST Female	21,750	Nos.
	ST Total Population	43,114	Nos.
Work Force Participation	Total Male Worker	22,033	Nos.
	Total Female Worker	18,299	Nos.
	Total Worker	40,332	Nos.
	Main Worker Male	13,617	Nos.
	Main Worker Female	4,024	Nos.
	Main Worker Total	17,641	Nos.
	Marginal Worker Male	8,416	Nos.
	Marginal Worker Female	14,275	Nos.
	Marginal Worker Total	22,691	Nos.
	Total ST Worker	23,709	Nos.
	Total ST Male Worker	12,647	Nos.
	Total ST Female Worker	11,062	Nos.
	Total ST Main Worker	10,191	Nos.
	ST Male Main Worker	7,761	Nos.
	ST Female Main Worker	2,430	Nos.
Land Holding Pattern	Total Agricultural Families	10802	Nos.
	Marginal Farmers	4839	Nos.

	Small Farmers	3737	Nos.
	Large Farmers	2626	Nos.
	Minor Irrigation Projects	9	Nos.
	Lift Irrigation projects	16	Nos.
Other Government Institutions	Sub Post Office	2	Nos.
	Branch Post Office	10	Nos.
	Post Office Total	12	Nos.
Educational Infrastructure	No. of Colleges	2	Nos.
	No of school (Primary to HS)	192	Nos.
	Total Teacher	888	Nos.
	Literacy Rate (Total)	70.52	%
	Literacy Rate (Male)	80.59	%
	Literacy Rate (Female)	60.47	%
Schematic Enrolment and Beneficiaries	No. of PDS Shops	68	Nos.
	MBPY	1731	Nos.
	IGNOAP	2316	Nos.
	IGNDP	301	Nos.
	IGNWP	503	Nos.
	NFBS	52	Nos.
	Cumulative No. of Women SHGs	857	Nos.
	No. of SHG involved in Income Generation Activities (IGA)	411	Nos.
	No. of BPL families	11261	Nos.
Health Institutions	Medical	1	Nos.
	No of PHC	2	Nos.
	No of CHC	1	Nos.
	No. Of Sub-center	12	Nos.
Water supply	Drinking Water Supply		
	Total Tube well	2320	Nos.
	Pipe Water Supply	42	Nos.
	Pipe Water Supply (On going)	31	Nos.
Livestock	Hospitals & Dispensaries	1	Nos.
	Livestock Aid Centres	9	Nos.
	Artificial Insemination Centres	5	Nos.
	V.A.S & Additional V.A.S.	1	Nos.
	Livestock Inspectors	9	Nos.

Source: Census 2011; District Statistical Hand Book, Debagarh; Community Development Block, Tileibani; DPC, Debagarh; BPM, National Health Mission, Tileibani; EE, RWSS, Debagarh;

Chapter Three: Socio-Economic Background

3.1 Demographic Composition

The total population of the Tileibani block stands at 74, 484 which is 23.83 percent of the total population of the district. Population of scheduled tribe to total population of the block found to be 57.88 percent. Population of Scheduled Caste is 11.20 percent of the total population of the block. Remining belongs to other social categories⁶. Total population of tribal in the block estimated to be 43, 114 which is 39.05 percent of the total tribal population of the district and 57.88 percent of the total population of the block. The tribal male population is 38.75 percent of the total tribal male population of the district and 49.55 percent of the total tribal male population of the block. The tribal female population of the block is 39.35 percent of the total tribal female population of the district and 50.45 percent of the total tribal female population of the block.

Table 19: Demographic Profile of STs in the District and Block

District Tribal Profile (Demography)								
		ST HH	Total Population			0-6 Age Group		
RURAL			Persons	Male	Female	Persons	Male	Female
District	Total	24,864	1,10,400	55,126	55,274	16,334	8,273	8,061
	Rural	23,680	1,04,956	52,324	52,632	15,549	7,869	7,680
	Urban	1,184	5,444	2,802	2,642	785	404	381
Tileibani	Total	9,803	43,114	21,364	21,750	5,933	2,961	2,972
	Rural	9,803	43,114	21,364	21,750	5,933	2,961	2,972
	Urban	-	-	-	-	-	-	-
Barkot	Total	7,981	34,356	17,217	17,139	5,275	2,661	2,614
	Rural	7,981	34,356	17,217	17,139	5,275	2,661	2,614
	Urban	-	-	-	-	-	-	-
Reamal	Total	5,896	27,486	13,743	13,743	4,341	2,247	2,094
	Rural	5,896	27,486	13,743	13,743	4,341	2,247	2,094
	Urban	-	-	-	-	-	-	-
URBAN								
Debagarh (M)	Urban	1,184	5,444	2,802	2,642	785	404	381

Source: Census, 2011

The block is having a sex ratio of 995 (975 at the district level) whereas, sex ratio among the tribal in the block found to be 1018. The sex ratio of tribal is 23 points higher than the sex ratio of the block. The Sex ratio among the tribes of the block in 0-6 age group found to be 1004 whereas, sex ratio in 0-6 age group at the district level observed to be 927.

3.1.1 Tribal Communities in the Block

The block houses eight different tribal communities such as Gond, Kisan, Bhuyan, Kandha, Munda etc. The study observes varying concentration of these tribes in different GPs / villages of the block.

⁶ Census 2011

Table 20: Different STs in Tileibani Block

Sl. No.	Tribal Group	No. of Tribal Households	Percent	Cum. Percent
1	Bhuyan	560	5.32	5.32
2	Gond	2490	23.67	28.99
3	Kandha	530	5.04	34.03
4	Kharia	250	2.38	36.40
5	Kisan	3379	32.12	68.52
6	Mankirdia	06	0.06	68.58
7	Munda	876	8.33	76.90
8	Oraon	2430	23.10	100.0
	Total	10521	100.00	

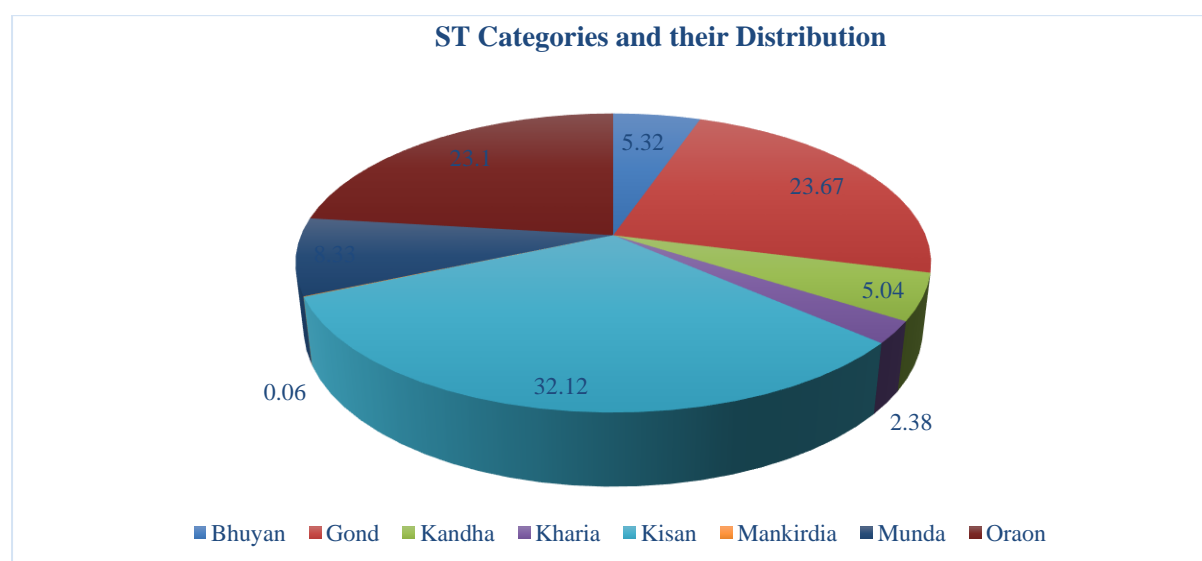


Figure 8: Distribution of ST Households

Among all the tribal groups of the block, highest are Kissan (32.12 percent) followed by Gond (23.67 percent) and Oraon (23.10 percent). Among all the tribes, lowest number of households belong to Mankirdia. Among all the GPs, Laimura is having highest number of ST households and lowest number of ST households in Suguda GP. Description of some of these tribes are discussed below by their characteristics.

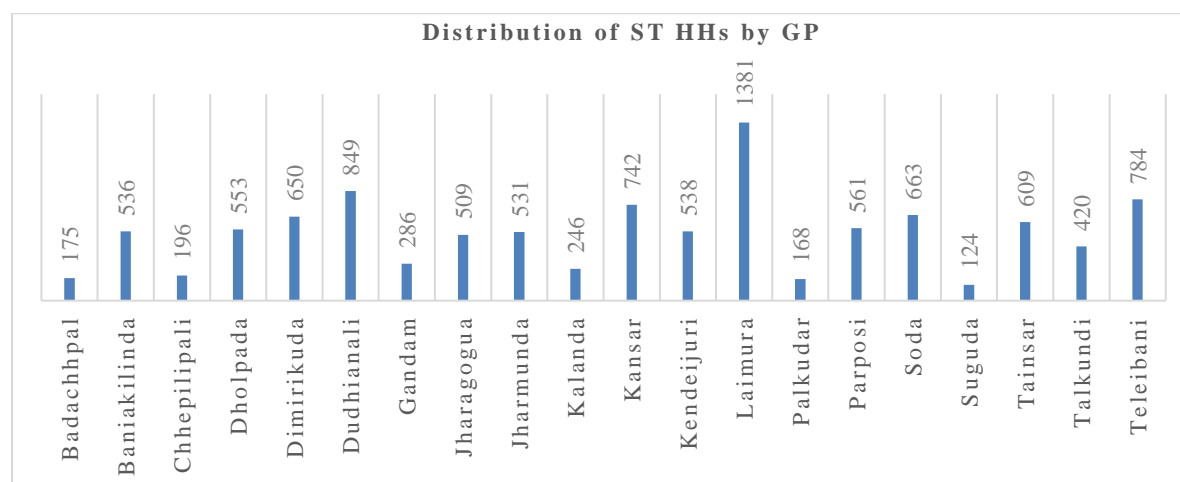


Figure 9: Distribution of ST Households by GP

Gond: Gond is numerically the most pre-dominated tribe of India. Their homeland covers states like Uttar Pradesh, Bihar, Maharashtra, Odisha, Madhya Pradesh and Andhra Pradesh. Agriculture is the mainstay of their livelihood. They also engage themselves in other livelihood activities such as wage, hunting, food gathering, domestication of animals and also do petty business. Culturally, the tribe is now acculturated and become a Hinduised group. As "hill people," they traditionally have been associated with hills and uplands. Gonds practice agriculture, grow cereal and herd cattle. They have a rich arts tradition that included pottery, basket making, body tattooing and floor painting.

Bhuyan: The tribe is variously found mentioned as Bhuyan, Bhuiyan and Bhuinya. The tribe belongs to the Munda group of tribes. They have no tribal language of their own; they speak Odia. The Bhuiyan are widely distributed in many parts of Odisha, Bengal, Bihar, Assam and Chhotanagpur. Deshi Bhuinya or Mala Bhuinya is one of the sections of the Bhuyan, represented mainly by Pauri Bhuinya. The Pauri Bhuinya distinguishes them from other section of the Bhuinya. The Pauri Bhuinya inhabits the Bhuinya Pirh of Keonjhar district, Bonai Hills of Sundargarh district and Nagira Hills of Dhenkanal district and Debagarh district.

Kandha: The Kandhas are Dravidian people that generally live in the hill country of eastern Ghats in central Odisha. The word "Kandha" is derived from the Telugu word Konda which means a small hill as well as the hill men. Originally, they were hill dwellers. Kandha is the name the non-tribal people have given them and in course of time, the tribesmen have accepted the name. But they identify themselves as 'Kui loku' "Kui enju" or "Kuinga" because they speak 'Kui' or 'Kuvi' language belonging to Dravidian linguistic group. On the basis of the socio-cultural characteristics, the Kandha may be divided into several sections such as; Desia Kandha, Dongria Kandha, Kutia Kandha, Sitha Kandha, Buda Kandha, Pengo Kandha, Malua Kandha, etc. Among the several sections of the Kandha communities, two sub-sections such as Kutia Kandha and Dongria Kandha have been identified as Particularly Vulnerable Tribal Groups (PTGs).

The Kandhas are agriculturists. They practice both shifting cultivation (earlier practice) on the hill tops and hill-slopes and plough cultivation in valleys and low lands. They collect important forest produce like fire wood, bamboo, siali creepers, kendu, sal leaves etc. They collect fire wood for their own use and also for sale in the local market. Collection of kendu and sal leaves is an important source of their income. Therefore, the Kandha consider forest as their treasure house. The Kandhas are also working as daily wage labourers and doing business to maintain their livelihood at present.

Kisan: Kisan are agriculturist and landowners, who cultivate, and agriculture is their main occupation. Those who have no land usually work as agricultural laborers. Most of this community are landowning cultivators and pursue agriculture as their primary occupation. In addition, many collect and sell forest produce like lac, honey and other fire woods and non-timber forest produces.

Munda: Mundas are found in a separate sector in a village inhabited by other castes and tribes. Munda refers a group of tribes that speak Munda languages. Among the tribes that belong to this group are the Korku, Santal, Munda, Ho, Bondo, Sora and Kharia. Most members of the Munda tribes are settled as farmers. They used to be hunters and gathers and slash-and-burn agriculturalist but rules to limit deforestation have forced them to change their ways. Mundas are primarily agriculturists but some of them earn their livelihood as daily labourers. Collection of forest products is one of their subsidiary occupation. They sometimes migrate to other places to work as labourers.

3.2 Educational Status

The literacy rate of Tileibani block stands at 61.36 percent with male literacy rate of 69.89 percent and female literacy rate of 52.79 percent. The literacy rate of tribal in the block is estimated to be 56.99

percent with male literacy rate of 66.09 percent and female literacy rate of 48.05 percent. Overall, the literacy rate of tribal in the block is less than that of literacy rate of the district and block⁷.

Table 21: Literacy Rate of Tribal in the Block and Block in Total

Particulars (Block)	Unit	Total Population	Male	Female
Scheduled Tribe				
Population	Number	43,114	21,364	21,750
	Percentage of Total	57.88	49.55	50.45
Literate	Number	24,571	14,120	10,451
	Percentage	56.99	66.09	48.05
Illiterate	Number	18,543	7,244	11,299
	Percentage	43.01	33.91	51.95
Block Total				
Population	Number	74,484	37,328	37,156
	Percentage	100.0	50.12	49.88
Literate	Number	45,706	26,090	19,616
	Percentage	61.36	69.89	52.79
Illiterate	Number	28,778	11,238	17,540
	Percentage	38.64	30.11	47.21

Source: Census, 2011.

3.3 Workforce and Occupational Engagement

The total worker population of the block is 54.15 percent of the total population of the block (District: 52.94 percent). Male worker population to total male population of the block is 59.03 percent (District: 58.39 percent) whereas, female worker to female population of the block is 49.25 percent (District: 47.35 percent). The male main worker to total male population of the block is 36.48 percent (District: 37.69 percent) and female main worker to female population of the block is 10.83 percent (District: 15.41 percent). Main worker to total worker population of the block is 43.74 percent with male main worker to total male worker population is 61.80 percent and female main worker to female worker population is 21.99 percent. Detail of worker population of the block and district is presented in the figure and table.

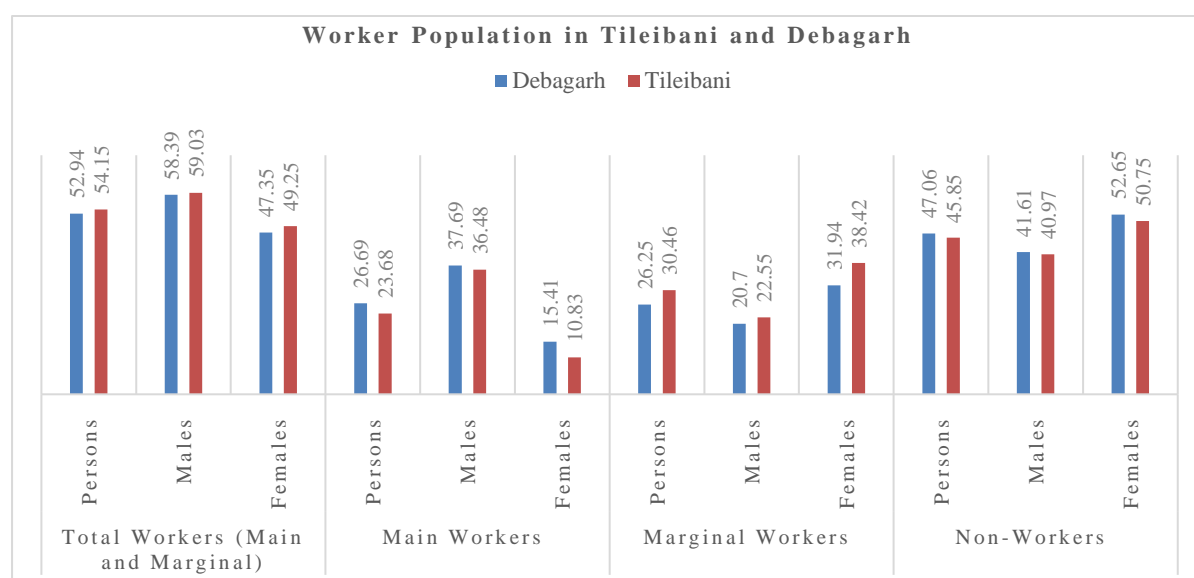


Figure 10: Worker Population in Tileibani and Debagarh

⁷ Analysis based on Census 2011.

Table 22: Worker Population in Tileibani and Debagarh

Workers and Non-Workers		Debagarh		Tileibani	
		Number	Percent	Number	Percent
Total Workers (Main and Marginal)	Persons	1,65,435	52.94	40,332	54.15
	Males	92,384	58.39	22,033	59.03
	Females	73,051	47.35	18,299	49.25
Main Workers	Persons	83,408	26.69	17,641	23.68
	Males	59,636	37.69	13,617	36.48
	Females	23,772	15.41	4,024	10.83
Marginal Workers	Persons	82,027	26.25	22,691	30.46
	Males	32,748	20.7	6,416	22.55
	Females	49,279	31.94	14,275	38.42
Non-Workers	Persons	1,47,085	47.06	34,152	45.85
	Males	65,846	41.61	15,295	40.97
	Females	81,239	52.65	18,857	50.75

Source: Analysis based on Census, 2011

Cultivator to total worker population of the block (22.85 percent) is lower than the district (25.79 percent). Percentage of male cultivator to the total male worker population of the block (32.52 percent) is marginally higher than the district (32.19 percent). Percentage of female cultivator to total female worker in the block (11.21 percent) is less than the district (17.68 percent). Agricultural labour percentage to total work force, in both male and female, is higher in the block in comparison to the district. Further, percentage of workers to the total block workforce in the household industries are less than that of the State. Category of workers of the block and district is presented in the table and figure.

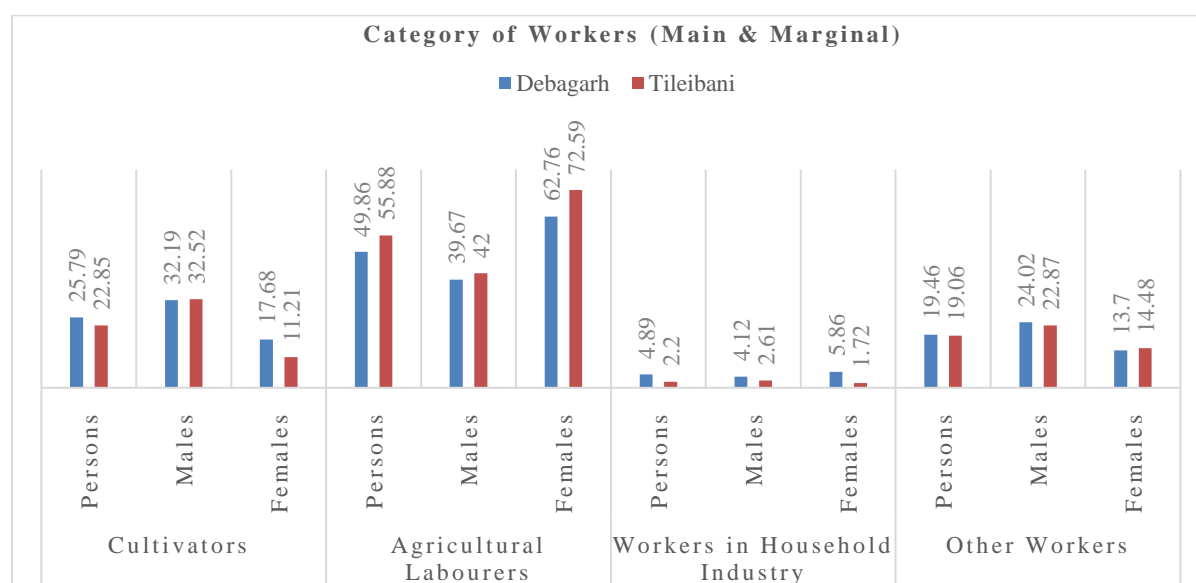


Figure 11: Main and Marginal Worker Percentage in Tileibani and Debagarh

Table 23: Category of Workers in Tileibani and Debagarh

Category of Workers (Main & Marginal)		Debagarh		Tileibani	
		Number	Percent	Number	Percent
Cultivators	Persons	42,660	25.79	9,216	22.85
	Males	29,741	32.19	7,165	32.52
	Females	12,919	17.68	2,051	11.21
Agricultural Labourers	Persons	82,490	49.86	22,538	55.88
	Males	36,645	39.67	9,254	42.00

Category of Workers (Main & Marginal)		Debagarh		Tileibani	
		Number	Percent	Number	Percent
	Females	45,845	62.76	13,284	72.59
Workers in Household Industry	Persons	8,087	4.89	889	2.20
	Males	3,805	4.12	575	2.61
	Females	4,282	5.86	314	1.72
Other Workers	Persons	32,198	19.46	7,689	19.06
	Males	22,193	24.02	5,039	22.87
	Females	10,005	13.7	2,650	14.48

Source: Analysis based on Census, 2011

3.3.1 ST Work Force in Tileibani

The ST worker population in the block is 54.99 percent of the total tribal population of the block. The ST male worker population to total ST male population of the block is 59.20 percent whereas, ST female worker to ST female population of the block is 50.86 percent. The ST male main worker to total ST male population of the block is 36.33 percent and ST female main worker to ST female population of the block is 11.17 percent. ST main worker to total ST worker population of the block is 42.98 percent with ST male main worker to ST total male worker population is 61.37 percent and ST female main worker to ST female worker population is 21.97 percent. Detail of worker population of the block and district is presented in the table and figure.

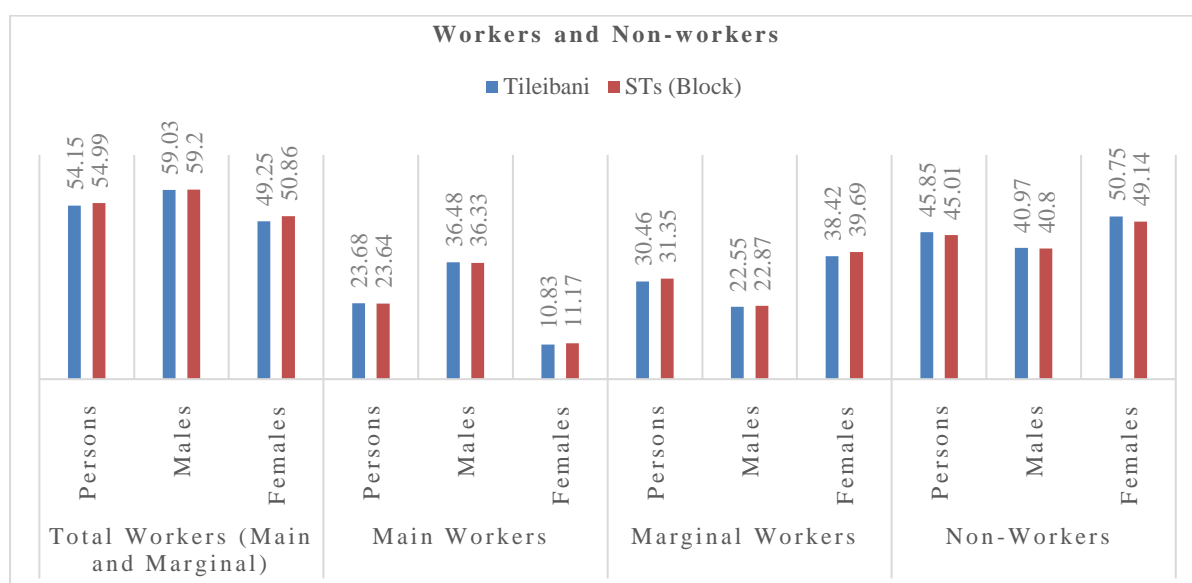


Figure 12: Worker and Non-Worker Percentage among STs

Table 24: Worker Population among STs and Tileibani Block

Workers and Non-Workers		Tileibani		STs (Block)	
		Number	Percent	Number	Percent
Total Workers (Main and Marginal)	Persons	40,332	54.15	23,709	54.99
	Males	22,033	59.03	12,647	59.20
	Females	18,299	49.25	11,062	50.86
Main Workers	Persons	17,641	23.68	10,191	23.64
	Males	13,617	36.48	7,761	36.33
	Females	4,024	10.83	2,430	11.17
Marginal Workers	Persons	22,691	30.46	13,518	31.35
	Males	6,416	22.55	4,886	22.87

Workers and Non-Workers		Tileibani		STs (Block)	
		Number	Percent	Number	Percent
	Females	14,275	38.42	8,632	39.69
Non-Workers	Persons	34,152	45.85	19,405	45.01
	Males	15,295	40.97	8,717	40.80
	Females	18,857	50.75	10,688	49.14

Source: Analysis based on Census, 2011

Among the ST workforce, cultivator to total worker population (main and marginal) is higher (24.32 percent) than the block (22.85 percent). Percentage of ST male cultivator to the total ST male worker population of the block (35.23 percent) is higher than the block (35.52 percent). Percentage of ST female cultivator to total ST female worker in the block (11.84 percent) is marginally higher than the block (11.21 percent). ST agricultural labour percentage to total ST work force, in both male and female, is higher than the block. Further, percentage of ST workers to the total block workforce in the household industries are less. Category of workers of STs and the block is presented in the table and figure.

Table 25: Category of Workers among STs in Tileibani

Category of Workers (Main & Marginal)		Tileibani		STs (Block)	
		Number	Percent	Number	Percent
Cultivators	Persons	9,216	22.85	5,765	24.32
	Males	7,165	32.52	4,455	35.23
	Females	2,051	11.21	1,310	11.84
Agricultural Labourers	Persons	22,538	55.88	13,806	58.23
	Males	9,254	42.00	5,538	43.79
	Females	13,284	72.59	8,268	74.74
Workers in Household Industry	Persons	889	2.20	317	1.34
	Males	575	2.61	215	1.70
	Females	314	1.72	102	0.92
Other Workers	Persons	7,689	19.06	3,821	16.12
	Males	5,039	22.87	2,439	19.29
	Females	2,650	14.48	1,382	12.49

Source: Analysis based on Census, 2011

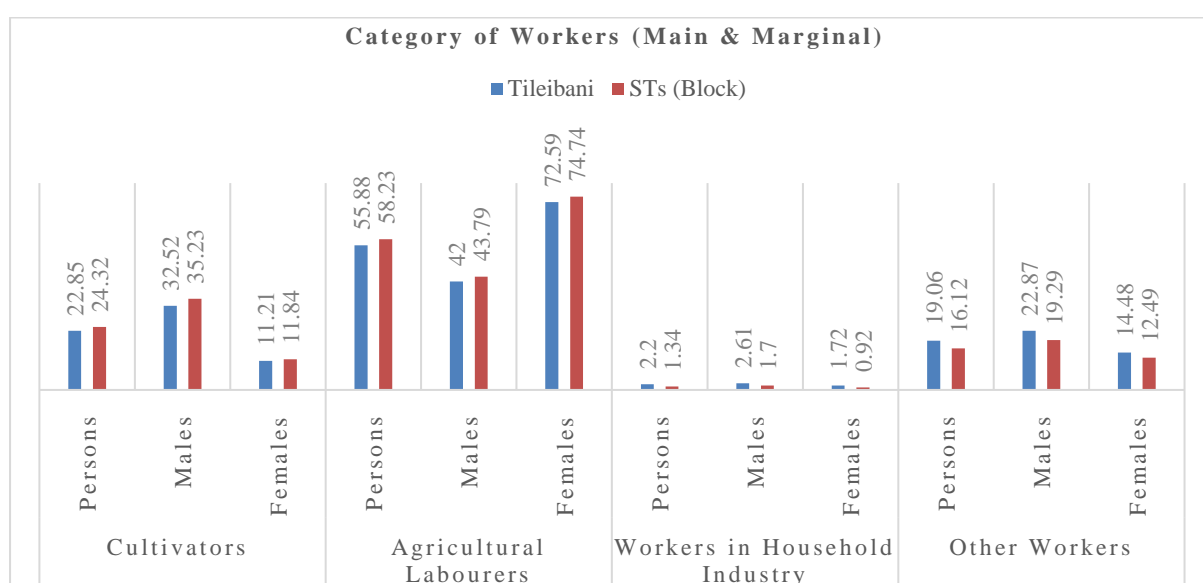


Figure 13: Category of Main and Marginal Workers among STs

The baseline survey in Tileibani block observed more or less similar pattern of engagement of STs in different economic activities. Agriculture has been the primary occupation for the majority of ST families and population. About 10,248 persons from 5,309 (50.46 percent) households are engaged in agriculture as their primary occupation and 3,014 persons of 1,653 households (15.71 percent) as secondary occupation. Animal husbandry as primary source of income is observed with less number of people, i.e., 212 persons from 157 households (1.49 percent) whereas, it has been a secondary engagement for 245 persons of 181 households (1.72 percent). Number of persons and household engagement in fishery has been less in the block. Daily wage has been the second major area of engagement for the majority of the ST people in the block. About 7,492 persons from 5,092 households (48.40 percent) do wage earning as their primary occupation and 2,961 persons from 1,869 households (17.76 percent) do daily wage as their secondary occupation. Among other occupational engagement, collection and selling of non-timber / timber products, engagement and temporary and permanent jobs (public and private sector) have been major areas of engagement. Engagement of ST population in different areas of engagement is presented in the table and figure.

Table 26: *Aras of Engagement and Primary and Secondary Occupation*

Occupational Areas	Primary				Secondary			
	Persons	Av. Days	HH	HH %	Persons	Av. Days	HH	HH %
Agriculture	10248	140	5309	50.46	3014	93	1653	15.71
Animal Husbandry	212	232	157	1.49	245	234	181	1.72
Fishery	17	86	17	0.16	58	50	52	0.49
Daily Wage	7492	133	5092	48.40	2961	98	1869	17.76
NTFP Collection/Selling	488	68	330	3.14	3665	58	2287	21.74
Petty Business / Shop	99	230	85	0.81	61	84	44	0.42
Trading	18	190	15	0.14	26	94	19	0.18
Processing	8	156	7	0.07	3	73	3	0.03
Manufacturing	15	58	13	0.12	15	37	12	0.11
Temporary Job	375	276	335	3.18	204	115	169	1.61
Permanent-Salaried Job	509	313	413	3.93	144	177	121	1.15
Repairing/Service Centre	37	245	33	0.31	14	99	13	0.12
Self-Employed (Other)	109	219	83	0.79	14	61	12	0.11
Artisan (Art-Craft)	43	134	41	0.39	35	39	35	0.33
Traditional Works	22	67	18	0.17	5	37	5	0.05
Other	126	265	114	1.08	98	141	90	0.86

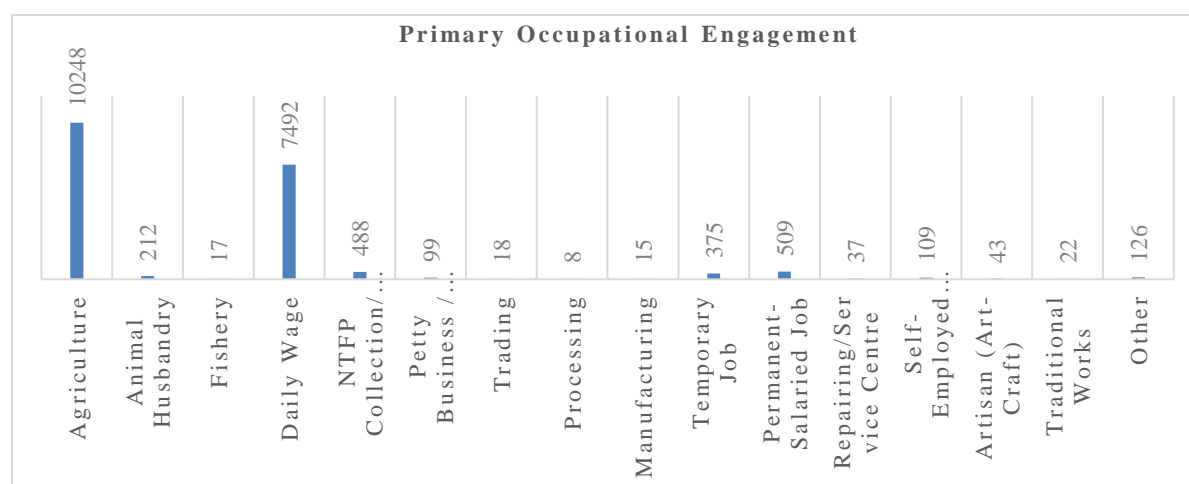


Figure 14: *Primary Occupation of STs*

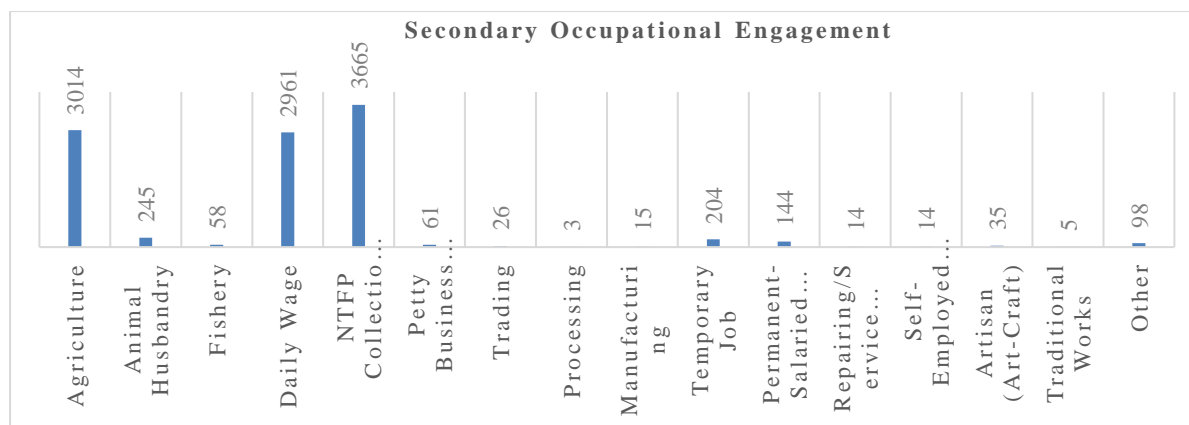


Figure 15: Secondary Occupation among STs

Though, number of households and number of person engaged in agriculture as their primary occupation is more, average days of engagement is comparatively less than other areas of engagement. Average days of engagement in certain activities like traditional works, household manufacturing and NTFP collection is less along with engagement of number of households. Engagement of certain households in trading is observed which is mostly related to agricultural commodities and forest produces.

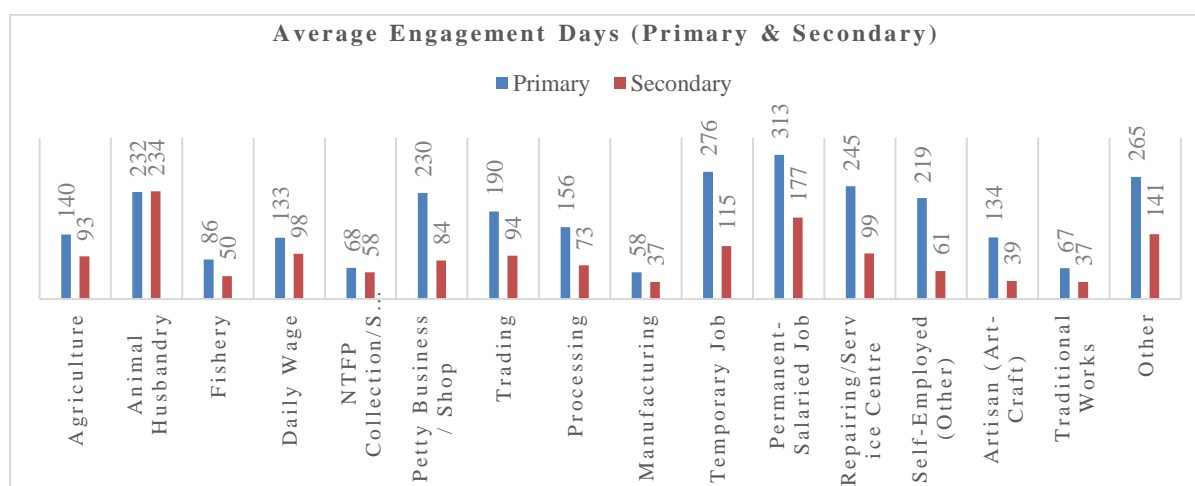


Figure 16: Average Days of Engagement in Primary & Secondary Occupation among STs

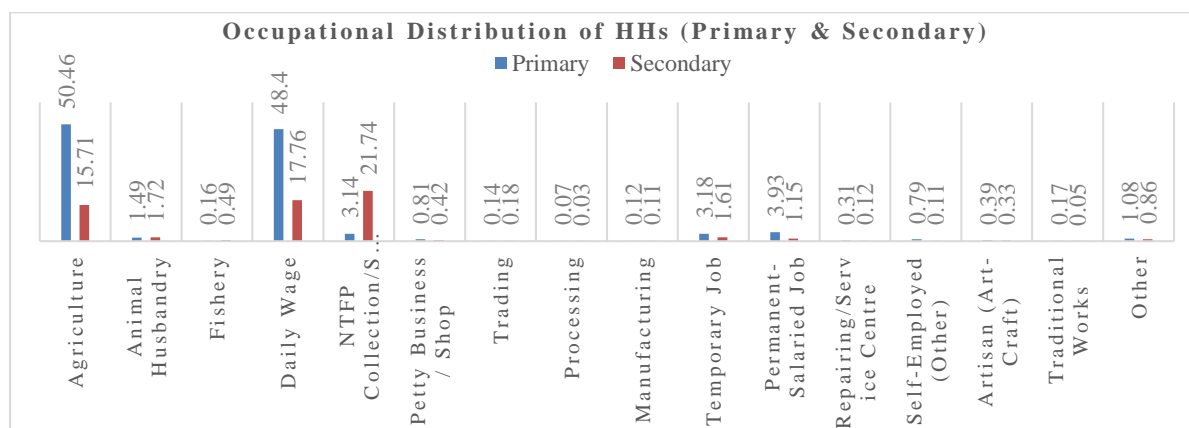


Figure 17: Occupation Distribution of ST Households

Chapter Four: Household Assets and Amenities

4.1 House Ownership

A total of 99.12 percent families has their own house. Staying in rented house or in any other institutional / private establishment is marginal (0.88 percent). As most of the families have their own house, it is evident that tribal families belonging to different tribal groups have their own house. Among all the tribes, higher percentage of families in Munda (1.37 percent) and Bhuyan (1.25 percent) category are living in rented or other houses.

Table 27: House Ownership by Tribes

Tribes	Own House		Other, Including Rented		Total	
	No. of HH	Percent	No. of HH	Percent	No. of HH	Percent
Bhuyan	553	98.75	7	1.25	560	100
Gond	2474	99.36	16	0.64	2490	100
Kandha	525	99.06	5	0.94	530	100
Kharia	248	99.20	2	0.80	250	100
Kisan	3351	99.17	28	0.83	3379	100
Mankirdia	6	100.00	0	0.00	6	100
Munda	864	98.63	12	1.37	876	100
Oraon	2407	99.05	23	0.95	2430	100
Total	10428	99.12	93	0.88	10521	100

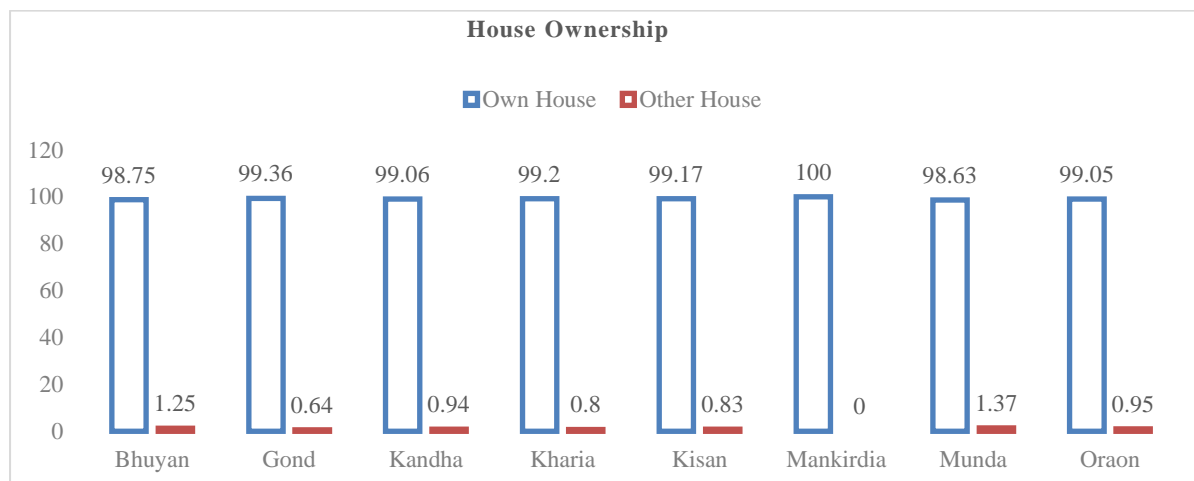


Figure 18: House Ownership among STs

4.2 House Type

As per census 2011, 19.1 percent ST households in the State have good conditioned houses (India: 40.6 percent) against 29.5 percent households of all categories (India: 53.1 percent). In the State 59.6 percent ST households have separate kitchen (India: 53.7 percent) whereas 62.9 percent households of all categories have separate kitchen inside the house (India: 61.3 percent)⁸.

⁸ Source: Census 2011

Majority of the tribal families in the block have Kutcha houses (51.98 percent) followed by mixed houses (26.79 percent) and pucca houses (21.22 percent). Type of houses by tribal groups reveals that significant percentage of families in almost all the tribal groups have kutcha houses. House types by tribal groups is presented in the table and figure. As significant percentage of families are living in Kutcha houses, there is a scope to cover all such houses to have Pucca houses by enrolling them in rural housing scheme based on their entitlement.

Table 28: House Types by Tribes

Tribes	Kutcha		Pucca		Mixed		Total	
	No. of HH	Percent	No. of HH	Percent	No. of HH	Percent	No. of HH	Percent
Bhuyan	281	50.18	141	25.18	138	24.64	560	100
Gond	1260	50.60	597	23.98	633	25.42	2490	100
Kandha	295	55.66	116	21.89	119	22.45	530	100
Kharia	137	54.80	43	17.20	70	28.00	250	100
Kisan	1750	51.79	621	18.38	1008	29.83	3379	100
Mankirdia	2	33.33	4	66.67	0	0.00	6	100
Munda	449	51.26	186	21.23	241	27.51	876	100
Oraon	1295	53.29	525	21.60	610	25.10	2430	100
Total	5469	51.98	2233	21.22	2819	26.79	10521	100

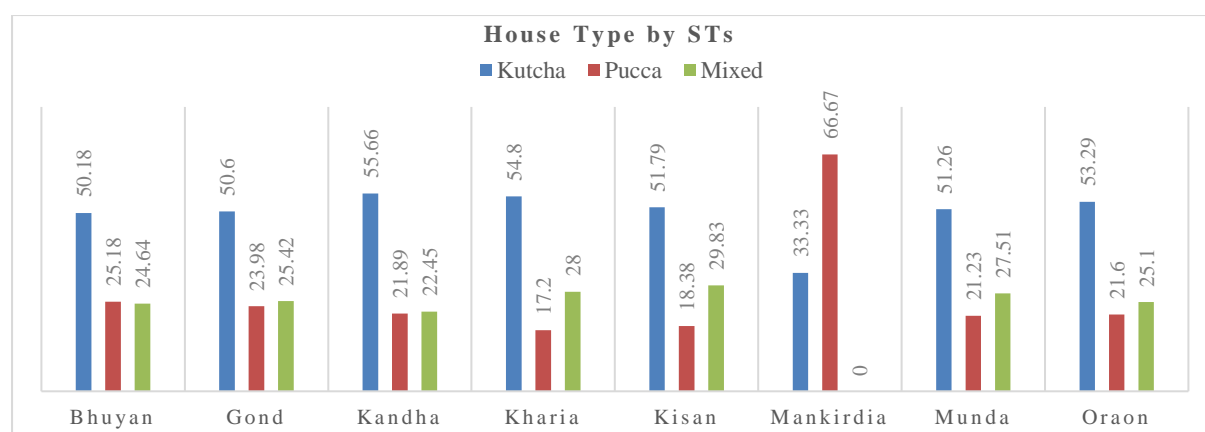


Figure 19: House Types by STs

4.3 Houses with Number of Rooms

About 15.97 percent tribal families are having single room houses whereas majority of the tribal families have houses with two rooms (66.01 percent). About 10.05 percent families have three room houses whereas remaining 7.97 percent tribal families have more than three rooms in their house.

Table 29: Number of Rooms by Tribes

Tribes	Single Room		Two Rooms		Three Rooms		More than 3 Rooms		Total	
	HH	%	HH	%	HH	%	HH	%	HH	%
Bhuyan	105	18.75	362	64.64	58	10.36	35	6.25	560	100.0
Gond	375	15.06	1652	66.35	254	10.20	209	8.39	2490	100.0
Kandha	98	18.49	360	67.92	45	8.49	27	5.09	530	100.0
Kharia	44	17.60	154	61.60	31	12.40	21	8.40	250	100.0
Kisan	516	15.27	2239	66.26	350	10.36	274	8.11	3379	100.0
Mankirdia	3	50.00	0	0.00	1	16.67	2	33.33	6	100.0
Munda	149	17.01	596	68.04	83	9.47	48	5.48	876	100.0
Oraon	390	16.05	1582	65.10	235	9.67	223	9.18	2430	100.0
Total	1680	15.97	6945	66.01	1057	10.05	839	7.97	10521	100.0

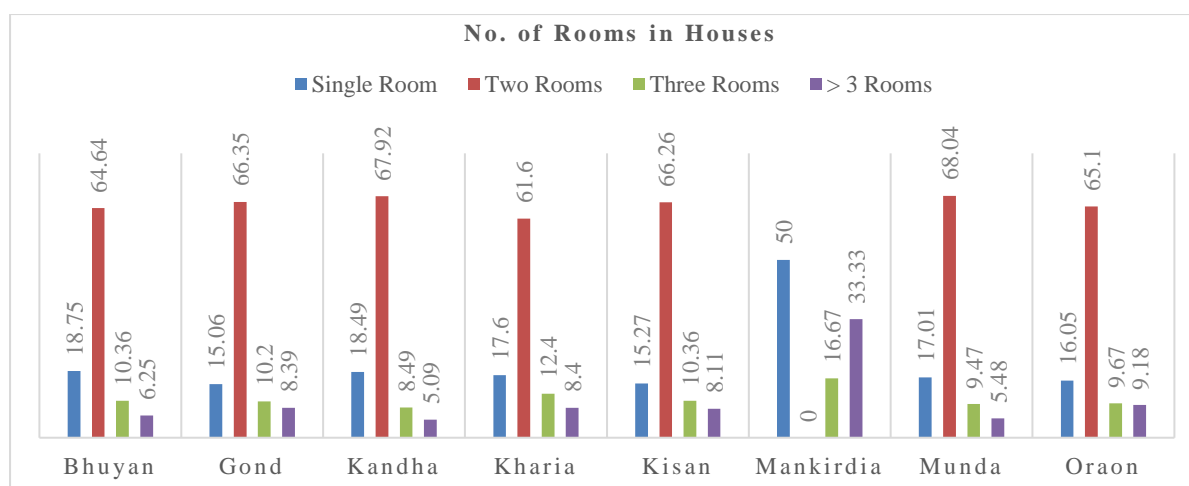


Figure 20: No. of Rooms by STs

4.4 Sanitation (Toilet) Facility

Percentage of ST households having toilet facility within the house premises in the State observed in 7.10 percent (India: 22.70 percent) whereas 22.0 percent households of all categories are having latrine facility within the house premises (India: 46.90 percent). So, 92.90 percent ST households of the State are not having latrine facility within the house premises⁹.

Table 30: Households Having Toilet Facility

Tribes	HH Having Toilet		HH Without Toilet		Total	
	No. of HH	Percent	No. of HH	Percent	No. of HH	Percent
Bhuyan	342	61.07	218	38.93	560	100.0
Gond	1628	65.38	862	34.62	2490	100.0
Kandha	335	63.21	195	36.79	530	100.0
Kharia	173	69.20	77	30.80	250	100.0
Kisan	2225	65.85	1154	34.15	3379	100.0
Mankirdia	5	83.33	1	16.67	6	100.0
Munda	585	66.78	291	33.22	876	100.0
Oraon	1632	67.16	798	32.84	2430	100.0
Total	6925	65.82	3596	34.18	10521	100.0

The status of toilet facility among the tribal families in the study block seems encouraging as 65.82 percent families have toilet. Remaining 34.18 percent families do not have toilet facility at their home. Highest percentage of tribal families having toilet facility are in Mankirdia (83.33 percent) and Kharia (69.20 percent) and lowest among Bhuyan (61.07 percent).

Toilet facility by house ownership reflects that 65.74 percent tribal families having their own house have toilets whereas in the remaining 34.26 percent own houses, toilet facility is not available. In majority of rented / other houses, toilet facility is not available which is contrary to the toilet facility in own houses. Availability of toilet facility by house ownership is presented in the table.

⁹ Source: Census, 2011

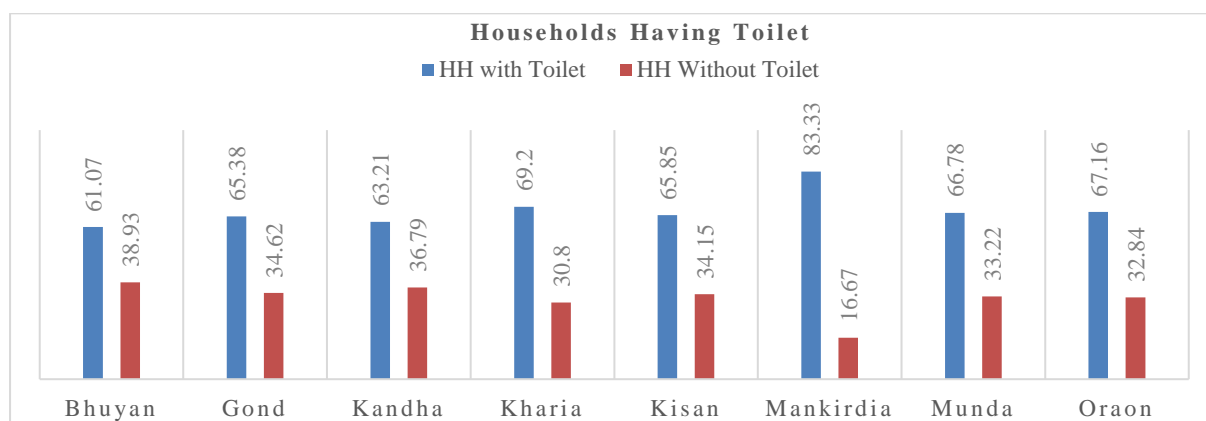


Figure 21: ST Households having Toilet

In some GPs, more percentage of tribal houses are having toilet facility, such as Chhepilipali (89.29 percent), Dholpada (85.17 percent), Talkundi (86.67 percent) etc. whereas toilet facility at the household level is not available in some GPs where household level toilet facility prevalence is comparatively less such as Jharagoga (41.45 percent), Kalanda (52.03 percent), Tainsar (54.02 percent) etc. Gram Panchayat wise number of tribal households having toilet facility is presented in the annexure. It also indicates that the GPs where availability of toilet facility at the household level is poor, entitlement-based enrolment as a part of universal sanitation mission of the Government, can help these families to have toilet at their household level.

4.5 Household Electrification

Electricity remain to be the main source of lighting for 15.6 percent ST households (India: 51.7 percent) against 43.0 percent households of all categories (India: 67.2 percent) in the State. Kerosene as the source of lighting observed in 82.3 percent tribal households (India: 45.6 percent) against 55.3 percent households of all categories (India: 31.4 percent). Use of solar energy for lighting remains low, i.e., 0.6 percent tribal households in the State (India: 1.1 percent) against 0.4 percent households of all categories (India: 0.4 percent)¹⁰.

Table 31: Electrification of Tribal Households

Tribes	Electrified		Not Electrified		Total	
	No. of HH	Percent	No. of HH	Percent	No. of HH	Percent
Bhuyan	371	66.25	189	33.75	560	100.0
Gond	1693	67.99	797	32.01	2490	100.0
Kandha	355	66.98	175	33.02	530	100.0
Kharia	158	63.20	92	36.80	250	100.0
Kisan	2212	65.46	1167	34.54	3379	100.0
Mankirdia	3	50.00	3	50.00	6	100.0
Munda	556	63.47	320	36.53	876	100.0
Oraon	1570	64.61	860	35.39	2430	100.0
Total	6918	65.75	3603	34.25	10521	100.0

About 65.75 percent tribal households are electrified / having electricity connection, whereas, remaining 34.25 percent families do not have electricity connection. Percentage of families who have not electrified in different tribal groups is Mankirdia (50.0 percent). Highest percentage of households having electricity connection among the tribal groups observed among Gond (67.99 percent), Kandha (66.98 percent) and Bhuyan (66.25 percent).

¹⁰ Source: Census, 2011

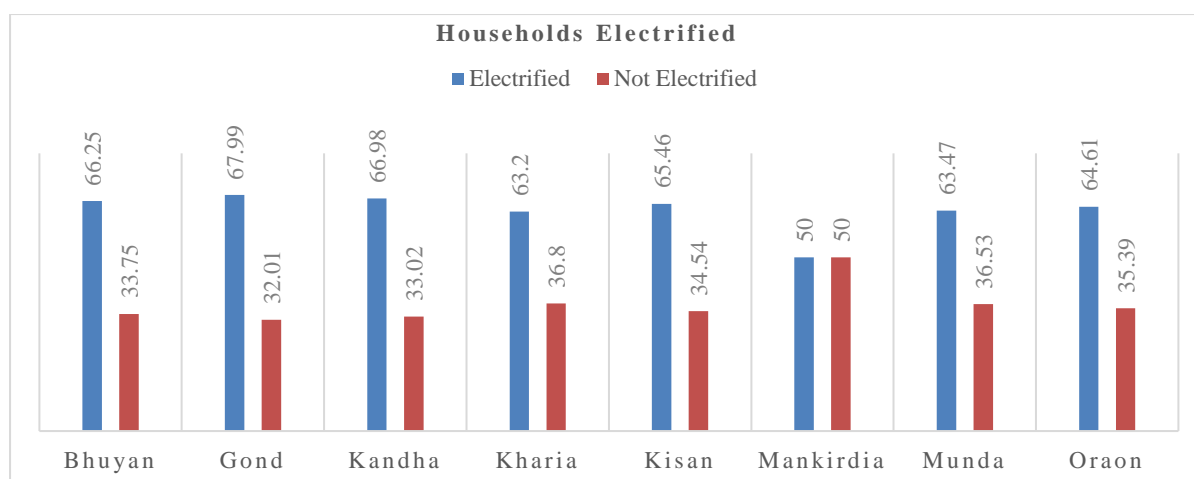


Figure 22: ST Households Electrified

Looking at GP wise electrification status of the tribal families, it is evident that highest percentage of tribal households electrified in Palkudar (77.98 percent) followed by Dholpada (72.51 percent), Kansar (71.97 percent) and Gandam (70.98 percent) gram panchayats. Lowest electrified households observed in Kalanda (41.46 percent).

Table 32: Average Hours of Power Supply per Day

SN	GP	Hours of Power Supply Per Day	SN	GP	Hours of Power Supply Per Day
1	Badachhpal	19	12	Kendejjuri	18
2	Baniakilinda	20	13	Laimura	18
3	Chhepilipali	16	14	Palkudar	15
4	Dholpada	18	15	Parposi	19
5	Dimirikuda	17	16	Soda	16
6	Dudhianali	18	17	Suguda	18
7	Gandam	20	18	Tainsar	20
8	Jharagogua	20	19	Talkundi	15
9	Jharmunda	16	20	Teleibani	20
10	Kalanda	21		Average	18
11	Kansar	16			

Average hours of power supply at the GP level has been more than 15 hours in most cases. But quality of supply of electricity has been reported to be irregular by different households. About 16.06 percent households reported poor quality of power supply with voltage fluctuations whereas majority (83.94 percent) are of the opinion that power quality has been good at the household level.

Table 33: Quality of Power Supply

Gram Panchayats	Poor Quality		Normal		Total	
	No. of HH	Percent	No. of HH	Percent	No. of HH	Percent
Badachhpal	1	0.85	117	99.15	118	100.00
Baniakilinda	10	2.81	346	97.19	356	100.00
Chhepilipali	21	17.07	102	82.93	123	100.00
Dholpada	16	3.99	385	96.01	401	100.00
Dimirikuda	192	42.76	257	57.24	449	100.00
Dudhianali	4	0.71	563	99.29	567	100.00
Gandam	120	59.11	83	40.89	203	100.00
Jharagogua	149	41.50	210	58.50	359	100.00
Jharmunda	63	16.94	309	83.06	372	100.00
Kalanda	0	0.00	102	100.00	102	100.00
Kansar	8	1.50	526	98.50	534	100.00
Kendejjuri	6	1.63	361	98.37	367	100.00

Gram Panchayats	Poor Quality		Normal		Total	
	No. of HH	Percent	No. of HH	Percent	No. of HH	Percent
Laimura	84	10.06	751	89.94	835	100.00
Palkudar	14	14.29	84	85.71	98	100.00
Parposi	125	36.02	222	63.98	347	100.00
Soda	121	26.13	342	73.87	463	100.00
Suguda	0	0.00	79	100.00	79	100.00
Tainsar	97	26.01	276	73.99	373	100.00
Talkundi	2	0.75	264	99.25	266	100.00
Teleibani	73	15.43	400	84.57	473	100.00
Total	1106	16.06	5779	83.94	6885	100.00

4.6 Cattle Shed

Rearing animals has been one of the supportive livelihood options for majority of the rural tribal families. But in most cases, cattle shed is either within the house or attached to it (66.13 percent). The remaining 33.87 percent tribal families have separate cattle shed.

Table 34: Tribal Households Having Separate Cattle Shed

Tribes	Having Separate Cattle shed		Not having Separate Cattle shed		Total	
	No. of HH	Percent	No. of HH	Percent	No. of HH	Percent
Bhuyan	179	32.72	368	67.28	547	100.00
Gond	850	35.58	1539	64.42	2389	100.00
Kandha	197	39.24	305	60.76	502	100.00
Kharia	72	30.77	162	69.23	234	100.00
Kisan	1051	32.46	2187	67.54	3238	100.00
Mankirdia	2	33.33	4	66.67	6	100.00
Munda	251	29.60	597	70.40	848	100.00
Oraon	804	35.06	1489	64.94	2293	100.00
Total	3406	33.87	6651	66.13	10057	100.00

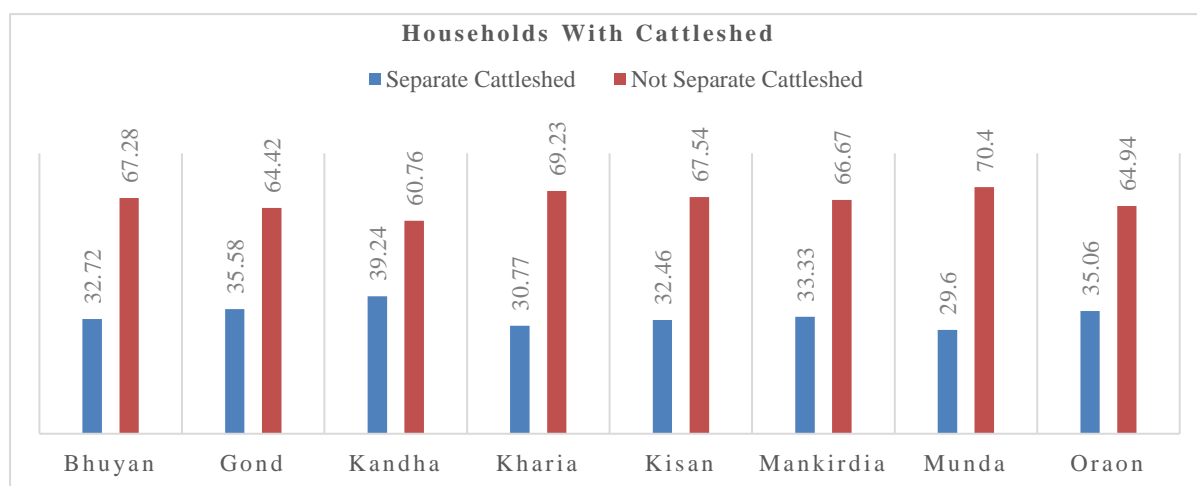


Figure 23: ST Households with Cattleshed

4.7 Drinking Water Facility

Almost 47 percent of all households in the country have drinking water facilities within their premises, less than 20% of the ST households enjoy this convenience¹¹. More than one third of the ST households have to spend time and energy fetching drinking water from far away sources as against only about 18% of all households at all India level. About 6.2 percent ST households have drinking water sources within

¹¹ Source: Census 2011

the premises (India: 19.7 percent) while 22.4 percent households of all categories have drinking water facility within the premises (India: 44.6 percent). Percentage of ST households having drinking water source near the premises found to be in 49.2 percent cases (India: 46.7 percent) whereas 42.2 percent households of all categories have drinking water facility near their premises (India: 35.8 percent). Drinking water away from the house observed to be in 44.6 percent ST households in the State (India: 33.6 percent) against 35.4 percent households of all categories (India: 17.6 percent)¹².

Table 35: Source of Drinking Water for ST Households

Location of Source of Drinking Water	Tap Water from Treated Source	Hand Pump	Tube well / Bore Well	Well	Tank / Pond / Lake	River / Canal	Spring	Other Sources
Census 2001								
Total	20.0	35.8	5.9	28.4	1.4	3.2	3.9	1.5
Within Premises	52.4	18.2	4.2	24.3	0.7	0.0	0.0	0.4
Near Premises	17.1	44.1	5.9	26.3	1.0	2.2	2.6	0.8
Away	8.5	28.7	6.7	34.9	2.5	6.9	8.5	3.4
Census 2011								
Total	24.5	39.1	7.8	21.0	1.1	2.0	3.1	1.3
Within Premises	54.1	20.9	8.8	16.2	0.0	0.0	0.0	0.0
Near Premises	22.5	46.8	7.5	18.0	1.1	1.3	2.0	0.9
Away	9.8	39.1	7.7	28.2	1.9	4.2	6.5	2.6
Difference								
Total	4.5	3.3	1.9	-7.4	-0.3	-1.2	-0.8	-0.2
Within Premises	1.7	2.7	4.6	-8.1	-0.7	0	0	-0.4
Near Premises	5.4	2.7	1.6	-8.3	0.1	-0.9	-0.6	0.1
Away	1.3	10.4	1	-6.7	-0.6	-2.7	-2	-0.8

Source: Census, 2001, 2011

Different water source has been created by the district administration to provide portable drinking water to the people. The study block is having a total of 2320 tube wells and pipe water supply has been provided to 147 habitations. Looking at number of villages in the block and number of tube wells installed, it is pertinent that each village in the block is having more than one tube well for drinking purpose, irrespective of its functional nature. Number of tube wells and villages covered under pipe water supply by gram panchayat of the block is presented in the table.

Table 36: Number of Tube Wells and Pipe Water Supply in Different Blocks of the District

Sl. No.	Block	Total TW as on 01.04.2017	Total TW in 2017	TW till date	PWS till 01.04.2017	Ongoing
1	Barkote	2053	63	2116	54	27
2	Reamal	2315	77	2392	51	42
3	Tileibani	2300	20	2320	42	31
	District	6668	160	6828	147	98

Source: RWSS, Debagarh; Note: TW: Tube Well; PWS: Pipe Water Supply

Table 37: Number of Tube Wells and PWS in Tileibani

Sl. No	Gram Panchayats	No. of Tube wells	No. of PWS	Ongoing PWS
1	Badachhapal	101	2	-
2	Baniakilinda	130	4	-
3	Chheplipali	137	2	3
4	Dholpada	85	2	3
5	Dimirikuda	125	2	5
6	Dudhianali	126	4	1
7	Jharagagua	80	1	2
8	Kansar	114	4	-
9	Kendujori	110	2	3

¹² Source: Census 2011

Sl. No	Gram Panchayats	No. of Tube wells	No. of PWS	Ongoing PWS
10	Laimura	150	2	1
11	Parposi	126	1	4
12	Sodo	69	1	3
13	Suguda	159	3	1
14	Tainsur	121	3	1
15	Talkundi	84	3	1
16	Tileibani	150	2	1
17	Gandam	103	1	-
18	Palkudar	105	1	-
19	Kalanda	102	1	-
20	Jharmunda	143	1	2
	Total	2320	42	31

Note: PWS: Pipe Water Supply

Use of tube well / bore well for drinking water is highest among the tribal families (85.57 percent) in the studied block. However, some families depend upon other sources of water for drinking purpose, such as pond / nala (3.38 percent), open well (8.36 percent) and other available sources. Pipe water supply is available only to 2.47 percent tribal families and majority of them belongs to Kandha (5.66 percent) and Munda tribe (5.02 percent)

Table 38: Drinking Water Accessibility by Source

Tribes	Tube/Bore Well		Pond / Nala		Open Well		River / Stream		Pipe Water		Total	
	HH	%	HH	%	HH	%	HH	%	HH	%	HH	%
Bhuyan	487	86.96	14	2.50	48	8.57	0	0.00	11	1.96	560	100.0
Gond	2126	85.38	66	2.65	216	8.67	12	0.48	70	2.81	2490	100.0
Kandha	442	83.40	3	0.57	55	10.38	0	0.00	30	5.66	530	100.0
Kharia	214	85.60	10	4.00	23	9.20	2	0.80	1	0.40	250	100.0
Kisan	2967	87.81	120	3.55	237	7.01	3	0.09	52	1.54	3379	100.0
Mankirdia	6	100.00	0	0.00	0	0.00	0	0.00	0	0.00	6	100.0
Munda	722	82.42	43	4.91	65	7.42	2	0.23	44	5.02	876	100.0
Oraon	2039	83.91	100	4.12	236	9.71	3	0.12	52	2.14	2430	100.0
Total	9003	85.57	356	3.38	880	8.36	22	0.21	260	2.47	10521	100.0

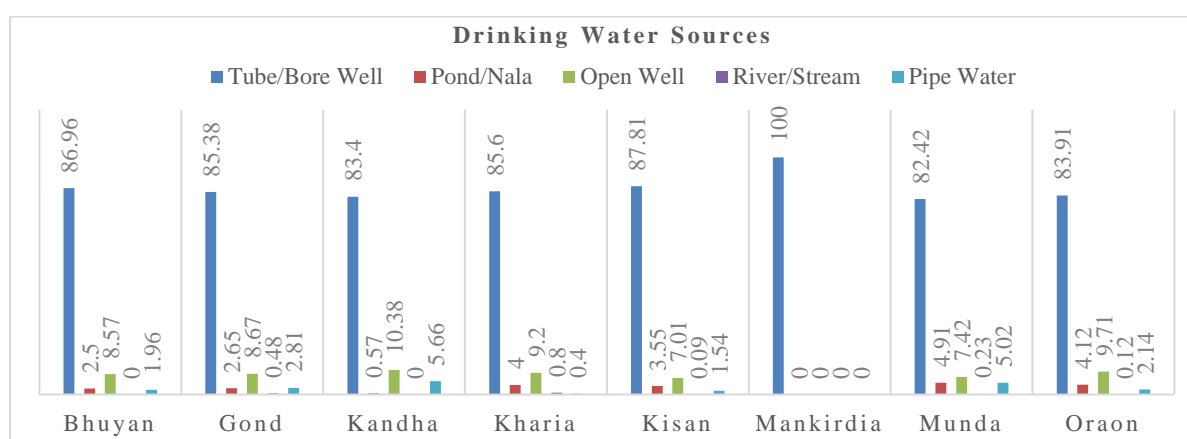


Figure 24: Drinking Water Sources for ST Households

Use of different sources of drinking water by GP reflects that highest percentage of ST households having pipe water supply in Baniakilinda (10.07 percent), followed by Tainsar (8.70 percent) and Kansar (6.06 percent). Accessibility to pipe water supply also reflects that the provisions are made to supply pipe water to the families in such GPs. Dependency on different sources of drinking water by tribal families in different GPs are presented in the table.

Table 39: GP Wise Drinking Water Accessibility by Tribal Households

GPs	Tube/Bore Well		Pond / Nala		Open Well		River / Stream		Pipe Water		Total	
	HH	%	HH	%	HH	%	HH	%	HH	%	HH	%
Badachhpal	165	94.29	0	0.00	7	4.00	0	0.00	3	1.71	175	100.0
Baniakilinda	431	80.41	1	0.19	50	9.33	0	0.00	54	10.07	536	100.0
Chhepilipali	184	93.88	0	0.00	12	6.12	0	0.00	0	0.00	196	100.0
Dholpada	516	93.31	8	1.45	23	4.16	0	0.00	6	1.08	553	100.0
Dimirikuda	443	68.15	201	30.92	3	0.46	3	0.46	0	0.00	650	100.0
Dudhianali	678	79.86	8	0.94	118	13.90	12	1.41	33	3.89	849	100.0
Gandam	244	85.31	33	11.54	9	3.15	0	0.00	0	0.00	286	100.0
Jharagogua	420	82.51	5	0.98	78	15.32	6	1.18	0	0.00	509	100.0
Jharmunda	473	89.08	13	2.45	44	8.29	0	0.00	1	0.19	531	100.0
Kalanda	211	85.77	0	0.00	22	8.94	0	0.00	13	5.28	246	100.0
Kansar	639	86.12	17	2.29	41	5.53	0	0.00	45	6.06	742	100.0
Kendeijuri	484	89.96	2	0.37	51	9.48	0	0.00	1	0.19	538	100.0
Laimura	1245	90.15	15	1.09	76	5.50	0	0.00	45	3.26	1381	100.0
Palkudar	163	97.02	0	0.00	5	2.98	0	0.00	0	0.00	168	100.0
Parposi	550	98.04	2	0.36	9	1.60	0	0.00	0	0.00	561	100.0
Soda	541	81.60	17	2.56	105	15.84	0	0.00	0	0.00	663	100.0
Suguda	82	66.13	6	4.84	30	24.19	0	0.00	6	4.84	124	100.0
Tainsar	483	79.31	18	2.96	55	9.03	0	0.00	53	8.70	609	100.0
Talkundi	348	82.86	7	1.67	64	15.24	1	0.24	0	0.00	420	100.0
Teleibani	703	89.67	3	0.38	78	9.95	0	0.00	0	0.00	784	100.0
Total	9003	85.57	356	3.38	880	8.36	22	0.21	260	2.47	10521	100.0

4.8 Use of Fuel

Use of wood for cooking is more rampant among rural ST households (96.93 percent) whereas use of cooking gas is observed only in 2.47 percent families. More use of wood for cooking is due to its abundant availability in the nearby places and a traditional cooking habit of the tribal families. Use of electricity for cooking is less observed (0.04 percent) whereas use of straw with woods and cow dung is also observed. Some tribal families use multiple fuel types for cooking based on its availability. Use of different fuel types for cooking by STs is presented in the table and figure below.

Table 40: Different Fuels Used by Tribal for Cooking

Tribes	Cow Dung		Gas		Woods		Electricity		Straw		Total	
	HH	%	HH	%	HH	%	HH	%	HH	%	HH	%
Bhuyan	0	0.00	13	2.32	544	97.14	0	0.00	3	0.54	560	100.00
Gond	10	0.40	71	2.85	2401	96.43	3	0.12	5	0.20	2490	100.00
Kandha	2	0.38	12	2.26	512	96.60	0	0.00	4	0.75	530	100.00
Kharia	1	0.40	9	3.60	240	96.00	0	0.00	0	0.00	250	100.00
Kisan	12	0.36	77	2.28	3289	97.34	0	0.00	1	0.03	3379	100.00
Mankirdia	0	0.00	0	0.00	6	100.00	0	0.00	0	0.00	6	100.00
Munda	5	0.57	11	1.26	860	98.17	0	0.00	0	0.00	876	100.00
Oraon	14	0.58	67	2.76	2346	96.54	1	0.04	2	0.08	2430	100.00
Total	44	0.42	260	2.47	10198	96.93	4	0.04	15	0.14	10521	100.00

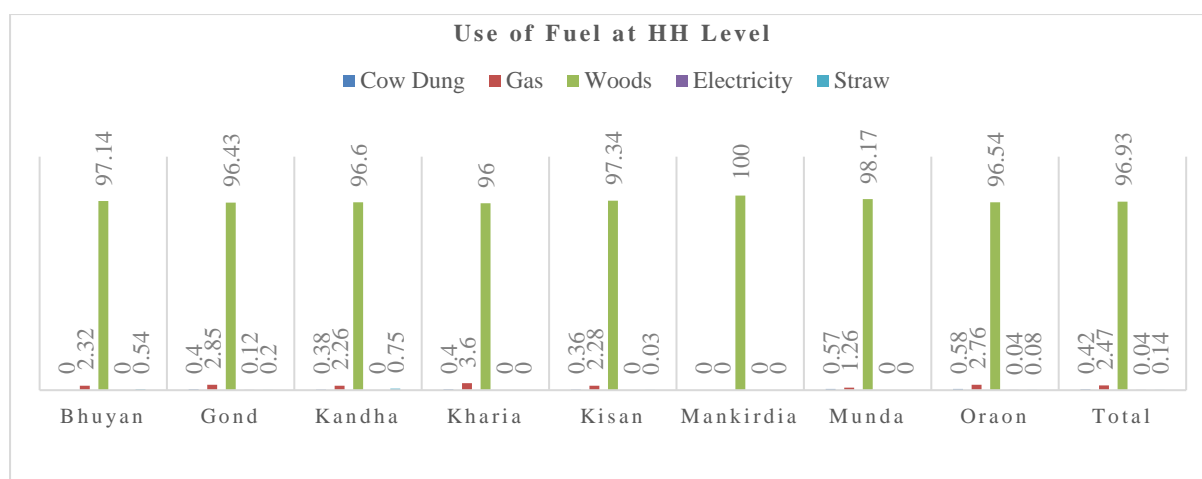


Figure 25: Type of Fuel used by ST Households

4.9 Household Assets

4.9.1 Durable Assets

Asset holding of a family basically reflects its socio-economic condition, level of income and quality of living. In general, high quality asset base reflects improved quality of living whereas, poor asset base indicates a condition that is opposite to wellbeing of a family. Based on the need and use, some assets are found with most of the families whereas some other assets are uncommon and its availability is restricted with limited families. With the increasing need of communication, availability of mobile phones has become common, irrespective of rural and urban areas. About 76.9 percent families have mobile phone for improved communication. Among all the asset bases, prevalence of mobile phone is most rampant at household level, even higher than availability of cycle (73.7 percent). About 17.5 percent households are having television and 10.6 percent families have motor cycle. Availability of high end assets such as four-wheeler (0.7 percent), three-wheeler (0.5 percent), sound system (0.8 percent), air condition (0.4 percent), water filter (1.5 percent), computer (0.3 percent) are uncommon and limited number of ST households have such asset base.

Table 41: Asset Holding of Tribal Households

Durable Assets	HH Having Asset		HH Not Having Asset		Total	
	No. of HH	Percent	No. of HH	Percent	No. of HH	Percent
Mobile Phone	8094	76.9	2427	23.1	10521	100.0
Television	1843	17.5	8678	82.5	10521	100.0
Refrigerator	253	2.4	10268	97.6	10521	100.0
Bike/Two-Wheeler	1111	10.6	9410	89.4	10521	100.0
Four-Wheeler	77	0.7	10444	99.3	10521	100.0
Three-Wheeler	54	0.5	10467	99.5	10521	100.0
Cycle	7759	73.7	2762	26.3	10521	100.0
Radio	147	1.4	10374	98.6	10521	100.0
Tape/Sound System	85	0.8	10436	99.2	10521	100.0
Air Condition	42	0.4	10479	99.6	10521	100.0
Fan	2035	19.3	8486	80.7	10521	100.0
Water Filter	155	1.5	10366	98.5	10521	100.0
Computer	30	0.3	10491	99.7	10521	100.0
Land Phone	11	0.1	10510	99.9	10521	100.0

4.9.2 Livestock

In livestock, percentage of families having bullock (55.1 percent) is more than percentage of families owning cow / buffalo (34.7 percent). It indicates that farm mechanisation status of the tribal villages in the block is not encouraging. Rearing of sheep / goat has been one of the livelihood options and about 46.5 percent families have these animals whereas percentage of families rearing poultry birds / chicken is relatively higher (57.0 percent). Rearing pig is limited to only 4.6 percent families.

Table 42: Livestock Holding of Tribal Households

Livestock	HH Having Livestock		HH Not Having Livestock		Total	
	No. of HH	Percent	No. of HH	Percent	No. of HH	Percent
Cow / Buffalo	3646	34.7	6875	65.3	10521	100.0
Bullock	5799	55.1	4722	44.9	10521	100.0
Goat/Sheep	4891	46.5	5630	53.5	10521	100.0
Poultry/Chicken	6001	57.0	4520	43.0	10521	100.0
Pig	481	4.6	10040	95.4	10521	100.0

4.9.3 Farm Mechanisation

As discussed earlier, status of farm mechanisation is limited and few households have different farming instruments. Only 1.6 percent households have power tiller and tractor is available with 0.5 percent families. Around 5.1 percent families have sprayer machine and 3.8 percent families have pump set for irrigation. Bullock cart for the use in different purposes is reported available with 3.1 percent families.

Table 43: Holding of Farm Implements by Tribal Households

Farm Implements	HH Having Asset		HH Not Having Asset		Total	
	No. of HH	Percent	No. of HH	Percent	No. of HH	Percent
Power Tiller	165	1.6	10356	98.4	10521	100.0
Tractor	53	0.5	10468	99.5	10521	100.0
Harvester	22	0.2	10499	99.8	10521	100.0
Bullock Cart	326	3.1	10195	96.9	10521	100.0
Pump Set	400	3.8	10121	96.2	10521	100.0
Thresher	37	0.4	10484	99.6	10521	100.0
Spray Machine	540	5.1	9981	94.9	10521	100.0

4.10 Land Holding Pattern

Based on the Land and Livestock Holdings Survey (LHS) conducted in the 70th round of National Sample Survey (NSS), the NSS Report No.571 reveals that the estimated total area owned by the households in rural India during the year 2013 was 92.369 million hectares, with an average size of 0.592 hectare land per ownership holding. The share of land owned in rural India by different social groups was 13.06 percent for Scheduled Tribes, 9.23 percent for Scheduled Caste, 45.68 percent for Other Backward Class and 32.03 percent for others. The average area of land owned per household was 0.650 hectares for Scheduled Tribes, 0.272 hectares for Scheduled Caste, 0.603 hectares for Other Backward Class and 0.816 hectares for others.

Table 44: Land Holding by Social Category

Category of Holding	Household Social Groups				
	ST	SC	OBC	Others	All Categories
Landless (≤ 0.002)	9.41	7.18	6.98	7.40	7.41
Marginal (0.002-1.000)	68.83	85.70	75.25	70.22	75.42
Small (1.000-2.000)	14.64	4.77	10.43	11.31	10.00

Category of Holding	Household Social Groups				
	ST	SC	OBC	Others	All Categories
Semi-medium (2.00-4.00)	5.74	1.84	5.12	7.18	5.01
Medium (4.000-10.000)	1.36	0.48	1.99	3.34	1.93
Large (>10.000)	0.03	0.03	0.23	0.55	0.24
All Sizes	100	100	100	100	100

Source: NSS Report No. 571: Household Ownership and Operational Holdings in India

In case of ST, the highest percentage of households belong to the category of self-employed in cultivation (50.95 percent) followed by wages/salaried employment (32.90 percent), whereas lowest percentage of households belong to the category of self-employed in livestock farming (0.75 percent). This pattern is observed for all other social groups except SC.

Table 45: Land Holding by Social Category

Social Group	Areas of Self Employment				Wage / Salaried Employment	Others	Total
	Cultivation	Livestock Farming	Other Agricultural Activities	Non-Agricultural Enterprise			
ST	50.95	0.75	3.70	5.54	32.90	6.17	100.0
SC	30.88	1.50	4.79	11.41	43.22	8.19	100.0
OBC	42.58	2.17	2.81	13.44	31.23	7.77	100.0
Others	49.90	1.67	3.49	11.27	24.82	8.85	100.0
All	42.92	1.75	3.47	11.59	32.36	7.91	100.0

Source: NSS Report No. 571: Household Ownership and Operational Holdings in India

Percentage distribution of land owned per household by household social group at all India level indicates that, the percentage of estimated households were the lowest for STs (11.89 percent) and percentage area of land owned was the lowest for SCs (9.23 percent). Average area owned per household by STs (0.650 hectares) is higher as compared to SCs (0.272 hectares) as well as OBCs (0.603 hectares).

Table 46: Land Holding by Social Category

Indicators	ST	SC	OBC	Others	All
Percentage of households	11.89	20.06	44.82	23.23	100.0
Estimated total area of land owned (MHA)	12.062	8.528	42.190	29.588	92.369
Percentage area of land Owned	13.06	9.23	45.68	32.03	100.0
Average area (ha) owned per household	0.650	0.272	0.603	0.816	0.592

Source: NSS Report No. 571: Household Ownership and Operational Holdings in India;

Note MHA: Million Ha.

According to agriculture census, 2010-11, number of holding among the STs has increased by 75.15 percent (comparing 1980-81 with 2010-11). In marginal farmer category, it has increased by 137.17 percent, whereas in small and semi-medium holding categories, it has increased by 85.49 percent and 27.19 percent respectively. In medium and large farmer category, number of holdings has reduced by 18.80 percent and 52.56 percent respectively. It indicates that over the years, number of tribal having high holdings have reduced at the national level due to various reasons whereas number of tribal possessing less holdings have increased.

Table 47: Trend in Number of Holdings, 1970-71 to 2010-11

Size Groups	Number of Holdings (in '000) (National Figure)								
	1970-71	1976-77	1980-81	1985-86	1990-91	1995-96	2000-01*	2005-06*	2010-11
All Social Group									
Marginal	36200	44523	50122	56147	63389	71179	75408	83694	92826
Small	13432	14728	16072	17922	20092	21643	22695	23930	24779
Semi-Medium	10681	11666	12455	13252	13923	14261	14021	14127	13896
Medium	7932	8212	8068	7916	7580	7092	6577	6375	5875
Large	2766	2440	2166	1918	1654	1404	1230	1096	973
All Sizes	71011	81569	88883	97155	106637	115580	119931	129222	138348

Size Groups	Number of Holdings (in '000) (National Figure)								
	1970-71	1976-77	1980-81	1985-86	1990-91	1995-96	2000-01*	2005-06*	2010-11
Scheduled Caste									
Marginal	-	-	6923	8508	9689	10844	11385	12233	13247
Small	-	-	1644	1923	2130	2275	2318	2445	2464
Semi-Medium	-	-	952	1067	1092	1099	1019	1014	1005
Medium	-	-	438	456	432	400	357	326	330
Large	-	-	95	87	79	71	62	56	52
All Sizes	-	-	10052	12041	13422	14688	15140	16073	17099
Scheduled Tribe									
Marginal	-	-	2728	3161	3763	4376	4429	5118	6470
Small	-	-	1551	1795	2087	2336	2411	2650	2877
Semi-Medium	-	-	1405	1545	1694	1778	1653	1700	1787
Medium	-	-	936	936	943	898	783	763	760
Large	-	-	234	212	183	135	128	112	111
All Sizes	-	-	6854	7648	8670	9523	9404	10343	12005

Source: Agriculture Census, 2010-11; Note: * Excluding Jharkhand

Further, total area under tribal operation found increased by 140.18 percent among the marginal farmer category, 85.54 percent among small farmer category and 25.48 percent among semi-medium category. Though, the overall growth in operated area is 9.08 percent during 1980-81 to 2010-11, operational area observed decreasing by 22.03 percent among medium category and 52.72 percent among large category of farmers.

Table 48: Operational Area under Holding of Different Holding Categories

Size Groups	Operated Area (in '000 ha.)								
All Social Group	1970-71	1976-77	1980-81	1985-86	1990-91	1995-96	2000-01*	2005-06*	2010-11
Marginal	14599	17509	19735	22042	24894	28121	29814	32026	35908
Small	19282	20905	23169	25708	28827	30722	32139	33101	35244
Semi-Medium	29999	32428	34645	36666	38375	38953	38193	37898	37705
Medium	48234	49628	48543	47144	44752	41398	38217	36583	33828
Large	50064	42873	37705	33002	28659	24160	21072	18715	16907
All Sizes	162318	163343	163797	164562	165507	163355	159436	158323	159592
Scheduled Caste									
Marginal	-	-	2510	3000	3409	3835	4074	4494	4867
Small	-	-	2324	2713	3010	3176	3237	3364	3455
Semi-Medium	-	-	2576	2878	2944	2939	2716	2693	2678
Medium	-	-	2554	2636	2492	2291	2040	1865	1885
Large	-	-	1557	1413	1319	1164	1009	883	836
All Sizes	-	-	11521	12639	13173	13406	13077	13300	13721
Scheduled Tribe	-	-							
Marginal	-	-	1309	1512	1839	2131	2159	2468	3144
Small	-	-	2220	2563	2996	3332	3421	3692	4119
Semi-Medium	-	-	3850	4225	4635	4802	4452	4542	4831
Medium	-	-	5596	5570	5550	5202	4538	4397	4363
Large	-	-	3729	3365	2888	2058	1955	1831	1763
All Sizes	-	-	16704	17234	17909	17524	16525	16929	18221

Source: Agriculture Census, 2010-11; Note: * Excluding Jharkhand

The average holding size of tribal marginal farmer was 0.48 Ha. During 1980-81 which has increased marginally to 0.49 Ha. During 2010-11. In the small tribal farmer category, average size of holding remained same, i.e., 1.43 Ha. Whereas, in medium farmer category, the average holding decreased from 5.98 Ha. To 5.74 Ha. during the same period of time. Overall, the average size of holding among the tribal found reduced by 37.70 percent with a marginal gain of 2.08 percent among marginal tribal farmers and 0.44 percent among large farmers.

Table 49: Average Holding Size by Different Holding Categories

Size Groups	Average Holding (in ha.)								
All Social Group	1970-71	1976-77	1980-81	1985-86	1990-91	1995-96	2000-01*	2005-06*	2010-11
Marginal	0.4	0.39	0.39	0.39	0.39	0.4	0.4	0.38	0.39
Small	1.44	1.42	1.44	1.43	1.43	1.42	1.42	1.38	1.42
Semi-Medium	2.81	2.78	2.78	2.77	2.76	2.73	2.72	2.68	2.71
Medium	6.08	6.04	6.02	5.96	5.9	5.84	5.81	5.74	5.76
Large	18.1	17.57	17.41	17.21	17.33	17.2	17.12	17.08	17.38
All Sizes	2.28	2	1.84	1.69	1.55	1.41	1.33	1.23	1.15
Scheduled Caste									
Marginal			0.36	0.37	0.35	0.35	0.36	0.37	0.37
Small			1.41	1.41	1.41	1.4	1.4	1.38	1.4
Semi-Medium			2.71	2.7	2.7	2.67	2.67	2.66	2.66
Medium			5.84	5.78	5.77	5.73	5.72	5.72	5.7
Large			16.44	16.24	16.7	16.48	16.27	15.91	15.99
All Sizes			1.15	1.05	0.98	0.91	0.86	0.83	0.8
Scheduled Tribe									
Marginal			0.48	0.48	0.49	0.49	0.49	0.48	0.49
Small			1.43	1.43	1.44	1.43	1.42	1.39	1.43
Semi-Medium			2.74	2.73	2.74	2.7	2.69	2.67	2.7
Medium			5.98	5.95	5.89	5.79	5.8	5.76	5.74
Large			15.88	15.87	15.78	15.24	15.26	16.32	15.95
All Sizes			2.44	2.25	2.07	1.84	1.76	1.64	1.52

Source: Agriculture Census, 2010-11

Note: * Excluding Jharkhand

In the context of scheduled tribes in Odisha, of the total operational holding, 66.61 percent are marginal farmers (India: 53.9 percent), 23.55 percent are small farmers (India: 23.97 percent), 8.3 percent are semi-medium farmers (India: 14.88 percent), 1.46 percent are medium farmers (India: 6.33 percent) and only 0.08 percent are large farmers (India: 0.92 percent).

Table 50: Percentage Distribution of Number of Operational Holdings

State	Percentage distribution of number of operational holdings									
	Agriculture Census 2005-06					Agriculture Census 2010-11				
	MA	S	SM	ME	LA	MA	S	SM	ME	LA
1	2	3	4	5	6	7	8	9	10	11
All Social Group										
Odisha	59.62	26.54	10.84	2.74	0.26	72.17	19.68	6.67	1.36	0.12
All India	64.77	18.52	10.93	4.93	0.85	67.1	17.91	10.04	4.25	0.7
Scheduled Caste										
Odisha	71.84	21.12	6.1	0.9	0.05	80.41	15.36	3.75	0.46	0.02
All India	76.11	15.21	6.31	2.03	0.35	77.47	14.41	5.88	1.93	0.31
Scheduled Tribe										
Odisha	54.79	29.6	12.46	2.94	0.21	66.61	23.55	8.3	1.46	0.08
All India	49.48	25.62	16.44	7.38	1.08	53.9	23.97	14.88	6.33	0.92

Note: MA: Marginal, S: Small, SM: Semi-Medium, ME: Medium, LA: Large

Distribution of area operated by tribal in the state reflects that 66.61 percent tribal marginal farmers operate 36.21 percent area (India: 17.26 percent). Whereas, 23.55 percent small and 8.3 percent semi-medium tribal farmers in Odisha operate 33.68 percent (India: 21.61 percent) and 21.36 percent (India: 26.51 percent) land respectively. In medium and large holding categories, 1.46 percent medium holding farmers and 0.08 percent large farmers operate 7.57 percent (India: 23.95 percent) and 1.19 percent (India: 9.68 percent) land.

Table 51: Percentage Distribution of Area Operated by Operational Holdings

States	Percentage distribution of area operated by operational holdings									
	Agriculture Census 2005-06					Agriculture Census 2010-11				
	MA	S	SM	ME	LA	MA	S	SM	ME	LA
1	2	3	4	5	6	7	8	9	10	11
All Social Group										
Odisha	26.73	31.63	24.92	13.11	3.61	39.61	30.87	18.94	7.86	2.72
All India	20.23	20.91	23.94	23.11	11.82	22.5	22.08	23.63	21.2	10.59
Scheduled Caste										
Odisha	40.78	33.88	18.85	5.63	0.85	52.37	30.4	13.51	3.31	0.41
All India	33.79	25.3	20.25	14.02	6.64	35.47	25.18	19.52	13.74	6.09
Scheduled Tribe										
Odisha	24.77	33.21	26.82	12.99	2.22	36.21	33.68	21.36	7.57	1.19
All India	14.58	21.81	26.83	25.97	10.81	17.26	22.61	26.51	23.95	9.68

Note: MA: Marginal, S: Small, SM: Semi-Medium, ME: Medium, LA: Large

The average size of holding has been 0.62 Ha. in case of marginal farmers (India: 0.49 Ha.), 1.62 Ha. in small farmers (India: 1.43 Ha.), 2.92 Ha. in semi-medium farmers (India: 2.7 Ha.), 5.85 Ha. among medium farmers (India: 5.74 Ha.) and 16.56 Ha. among large farmers (India: 15.95 Ha.). The average size of holding among the tribal in the state is 1.13 Ha. in comparison to national average of 1.52 Ha.

Table 52: Average Operational Holding

States/UTs	Average Size of operational holdings (in Ha.)											
	Agriculture Census 2005-06						Agriculture Census 2010-11					
	MA	S	SM	ME	LA	All Size Gr.	MA	S	SM	ME	LA	All Size Gr.
1	2	3	4	5	6	7	8	9	10	11	12	13
All Social Group												
Odisha	0.52	1.37	2.65	5.51	15.89	1.15	0.57	1.63	2.95	5.99	23.72	1.04
All India	0.38	1.38	2.68	5.74	17.08	1.23	0.39	1.42	2.71	5.76	17.38	1.15
Scheduled Caste												
Odisha	0.47	1.34	2.58	5.25	14.06	0.83	0.52	1.59	2.9	5.79	15.44	0.8
All India	0.37	1.38	2.66	5.72	15.91	0.83	0.37	1.4	2.66	5.7	15.99	0.8
Scheduled Tribe												
Odisha	0.56	1.39	2.67	5.48	13.12	1.24	0.62	1.62	2.92	5.85	16.56	1.13
All India	0.48	1.39	2.67	5.76	16.32	1.64	0.49	1.43	2.7	5.74	15.95	1.52

Note: MA: marginal, S: Small, SM: Semi-Medium, ME: Medium, LA: Large

Comparing 2005-06 agricultural census with 2010-11, it is evident that there is an increment in operational holding in marginal farmer category by 11.82 percentage point (India: 4.42 percentage point). In the remaining holding categories, there is reduction in number of tribal operational holders, i.e., 6.05 percentage point in small holder category (India: 1.65 percentage point), 4.16 percentage point in semi-medium category (India: 1.56 percentage point), 1.48 percentage point among medium category (India: 1.05 percentage point) and 0.13 percentage point in large farmers (India: 0.16 percentage point).

Percentage distribution of area operated by tribal farmers in different holding categories reflects that there is an increment in area operated by 11.44 percentage point among the marginal farmers (India: 2.68 percentage point) and 0.47 percentage point among the small farmers (India: 0.8 percentage point). In remaining categories, there has been reduction in area operated by different operational holdings at the State and National level, i.e., 5.46 percentage point among semi-medium tribal farmers (India: 0.32 percentage point), 5.42 percentage point among medium farmers (India: 2.02 percentage point) and 1.03 percentage point among the large farmers (India: 0.13 percentage point).

The average size of operational holding among the tribal of different holding categories has reduced in 2010-11 in comparison to 2005-06 agricultural census. The average holding size, irrespective of holding categories was 1.24 Ha. during 2005-06 (India: 1.64 Ha.) which reduced to 1.13 Ha. by 2010-11 (India: 1.52 Ha.), i.e. a reduction of 0.11 Ha. (India: 0.12 Ha.).

In the study block of Tileibani, attempt made to understand the changing land holding pattern of STs over a period of 10 years. Recall method adopted to understand the family land holding before 10 years. It was observed that there is reduction in percentage of the landless by 1.06 percentage point. The number of marginal farmers has increased by 1.40 percentage point and small farmer by 0.11 percentage point. There is reduction in semi-medium and medium farmer by 0.45 percentage point and 0.02 percentage point. There is marginal increase in large farmer by 0.02 percentage point in the block. There are different factors that contribute to changing holding pattern and one of which is forceful eviction and compelling to sell out the land. During the study, about 1.3 percent households (140 tribal households) reported forceful acquisition of their land by others. Changing land holding pattern of ST families in the block is presented in the table and figure.

Table 53: Changing Land Holding Pattern in the Block

Holding Categories	10 Years Before		Current		Difference (Current Minus Before)	
	No. of HH	Percent	No. of HH	Percent	No. of HH	Percentage Point Diff.
Landless	5369	51.0	5257	49.97	-112	-1.06
Marginal	3976	37.79	4123	39.19	147	1.40
Small Farmer	801	7.6	813	7.73	12	0.11
Semi-Medium	311	2.96	264	2.51	-47	-0.45
Medium	63	0.60	61	0.58	-2	-0.02
Large	1	0.01	3	0.03	2	0.02
Total	10521	100.0	10521	100.00	0	0.00

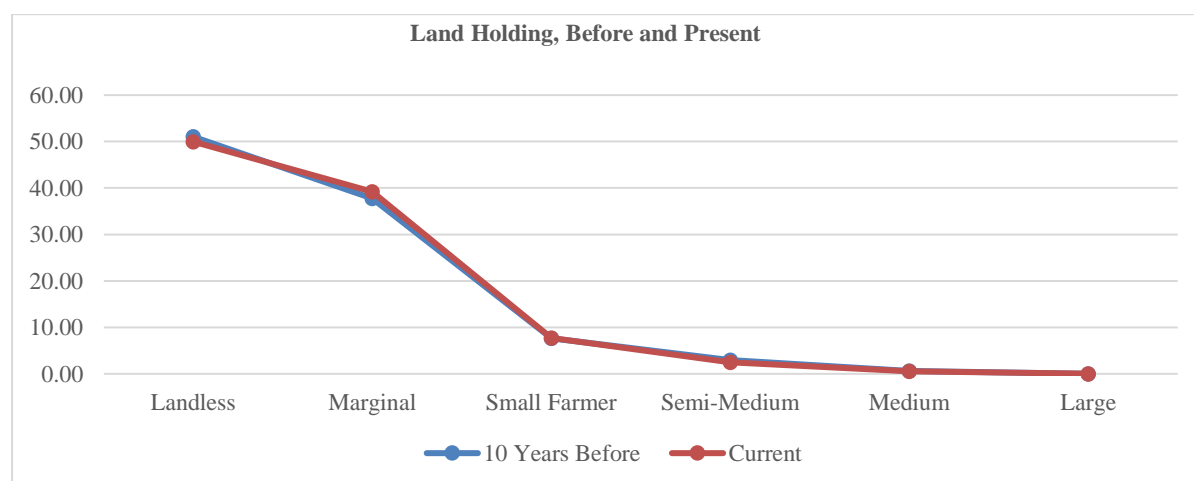


Figure 26: Land Holding by ST Households

Chapter Five: Entitlement and Benefit Accessibility

5.1 Schematic Enrolment (Selected Schemes)

IAY/Mo KUDIA

People belonging to low-income group families, middle income groups and economically weaker section of the society is eligible to avail housing benefit under PMAY. In order to avail the benefits of PMAY scheme, the person should not own a pucca house either in his name or in the name of any member of the family in any parts of India to receive central assistance under the Mission. The Pradhan Mantri Awas Yojana focus on four categories, i.e.;

1. Building and / or enhancing the houses led by legatees;
2. Promotion of 'Affordable Housing' for weaker section through credit linked subsidy;
3. Rehabilitation of existing slum dwellers with private sector participation using land as resource;
4. Affordable housing in association with private and government funding.

Biju Pucca Ghar Yojana (BPGY):

Biju Pucca Ghar Yojana is a rural housing scheme being run by the State Government to provide pucca houses in rural areas. The basic approach behind the scheme is that housing is a fundamental human need and is a basic requirement for human survival as well as for a decent life. The objective of the scheme is to convert all kutcha houses to pucca houses in rural areas of the state in a fixed time frame in a mission mode. A pucca house means that it should be able to withstand normal wear and tear due to usage and natural forces including climatic conditions. Under the scheme, the kutcha houses in the rural area will be converted into pucca homes with foundation, walls & roof made of permanent material. The expected minimum life of the constructed pucca house should be 30 years. Salient features of Pucca Ghar Yojana are;

1. Designed to provide new permanent homes to deserving & genuinely poor rural households living in kutcha houses;
2. Selection of beneficiaries is to be made on the basis of SECC 2011 survey and its updated versions;
3. Sanction of housing unit under the scheme in the name of women head of the household is preferred;
4. No contractor shall be involved in the construction of homes under the BPGY;
5. Funds will directly be transferred to the beneficiary account through Direct Account Transfer/NEFT/RTGS/electronic fund management system.

The scheme is having two components, i.e., BPGY (Normal) and BPGY (Special). Under the BPGY (Normal) the households from SECC 2011 having kutcha houses are covered under the scheme. Under the BPGY (Special), rural households affected by natural/man made calamities such as fire, flood, cyclone, earth quake, communal violence, major law and order problem, elephant menace etc, and extremely poor, vulnerable and deserving who needs pucca house are covered.

About 7,712 (73.71 percent) tribal families are of the opinion that they are entitled to be enrolled under the scheme of which 66.36 percent families have accessed the benefit of the scheme. Those who are yet to access the benefits, in spite of having entitlement are of the opinion that Government should provide them a pucca house.

Table 54: Opinion on Entitlement and Benefit Accessibility of Rural Housing Scheme

Sl. No.	Tribal Group	Total Household	HH Entitled		No. of HH Benefitted (of the Entitled)		Difference (%)
			No.	%	No.	%	
1	Bhuyan	560	404	72.14	232	57.43	42.57
2	Gond	2490	1808	72.61	1223	67.64	32.36
3	Kandha	530	381	71.89	265	69.55	30.45
4	Kharia	250	197	78.80	119	60.41	39.59
5	Kisan	3379	2529	74.84	1730	68.41	31.59
6	Mankirdia	6	3	50.00	2	66.67	33.33
7	Munda	876	661	75.46	418	63.24	36.76
8	Oraon	2430	1772	72.92	1157	65.29	34.71
	Total	10521	7755	73.71	5146	66.36	33.64

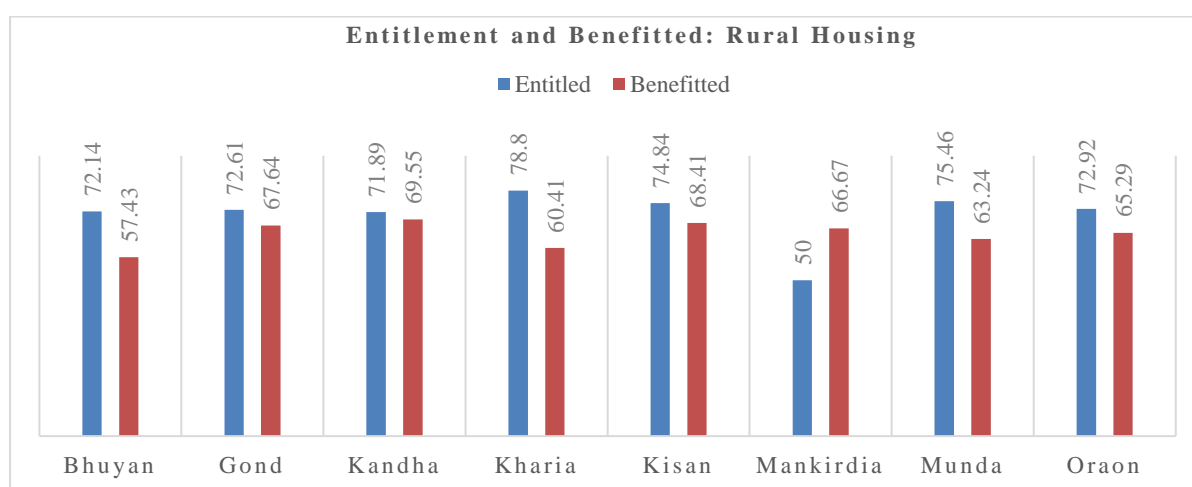


Figure 27: Accessibility to Rural Housing by ST Households

Indira Gandhi National Widow Pension Scheme (IGNWPS):

To assure a respectful life, financial assistance is provided to the widows living below poverty line (BPL). Objective of the Scheme is to give financial assistance to all the identified pensioners who are widows of the age group of 40 years to 64 years, and from BPL families. The coverage is universal and there is no quota at any level. Different criteria followed to get the benefit of the scheme are;

1. She must not be less than 40 years of age and not above 64 years.
2. She should have to be from a family which is below the poverty line.
3. She shall get the pension till she attains the age of 65 years or till her remarriage.
4. She will be automatically covered under IGNOAPS at the age of 65 years.

Pradhan of the Gram Panchayat shall review the list of the widows regularly and report any case of re-marriage. Of the total households, 10.27 percent tribal families feel that they are entitled to be enrolled under the scheme and 86.03 percent families have accessed the benefit. Highest percentage of families having entitlement and accessed the benefit observed among Bhuyan and Mankirdia tribe followed by 88.09 percent among Oraon and 86.80 percent among Kisan.

Table 55: Opinion on Entitlement and Benefit Accessibility of IGNWPS

Sl. No.	Tribal Group	Total Household	HH Entitled		No. of HH Benefitted (of the Entitled)		Difference (%)
			No.	%	No.	%	
1	Bhuyan	560	52	9.29	52	100.00	0.00
2	Gond	2490	277	11.12	232	83.75	16.25
3	Kandha	530	48	9.06	38	79.17	20.83

Sl. No.	Tribal Group	Total Household	HH Entitled		No. of HH Benefitted (of the Entitled)		Difference (%)
			No.	%	No.	%	
4	Kharia	250	32	12.80	26	81.25	18.75
5	Kisan	3379	356	10.54	309	86.80	13.20
6	Mankirdia	6	2	33.33	2	100.00	0.00
7	Munda	876	85	9.70	64	75.29	24.71
8	Oraon	2430	235	9.67	207	88.09	11.91
	Total	10521	1081	10.27	930	86.03	13.97

Old Age Pension:

Senior citizens who live under the poverty line receive non-contribution pension under the Indira Gandhi National Old Age Pension Scheme (IGNOAPS). In the year 1995 the scheme was launched by the central government. Under the supervision of the Ministry of Rural Development the scheme was launched as a part of National Social Assistance Programme. Under this scheme senior citizens, i.e., people who are 60 years or above receive Rs. 200/- as pension on monthly basis. On the other people who have crossed 80 years receive Rs. 500/- on monthly basis.

Madhu Babu Pension Yojana (MBPY):

Madhu Babu Pension Yojana is a flagship pension scheme of state government of Odisha to provide pension to old age, widows and handicapped persons. The scheme is for the people who are either physically challenged or above the age of 60 years. Widows are also the beneficiaries of the scheme. Madhu Babu Pension Yojana was formed by merging two pension schemes namely, Revised Old Age Pension Rules, 1989 and Disability Pension Rules, 1985.

The beneficiaries of age group of 60 to 79 years get Rs 300 per month and those above of 80 years and above get Rs. 500 per month as pension. The eligibility criteria for Madhu Babu Pension Yojana are as follows. A person will be eligible for pension if He / She;

1. Is of 60 years of age and above; or,
2. Is a widow (irrespective of age) (WP); or,
3. Is a leprosy patient with visible signs of deformity (irrespective of age); or,
4. Is a person of 5 years of age or, above and unable to do normal work due to his/her deformity; or
5. Disability being blind; or,
6. Orthopedically handicapped; or,
7. Mentally retarded; or,
8. With cerebral palsy; or,
9. A widow of AIDS patient (irrespective of age and income criteria mentioned under Rule 6(b); or,
10. An AIDS patient identified by the State / District AIDS Control Society (irrespective of income as under Rule 6 (b);
11. Has family income from all sources not exceeding Rs.24, 000/- per annum (Tahsildar concerned to certify);
12. Is a permanent resident / domicile of Odisha;
13. Is not in receipt of any other pension from the union Government or the state government or any organization aided by either Government.

Old age pension found accessed by 77.83 percent households of the total ST households who feel that they are entitled to get the benefit under the scheme.

Table 56: Opinion on Entitlement and Benefit Accessibility of NOAP / SOAP

Sl. No.	Tribal Group	Total Household	HH Entitled		No. of HH Benefitted (of the Entitled)		Difference (%)
			No.	%	No.	%	
1	Bhuyan	560	75	13.39	59	78.67	21.33
2	Gond	2490	332	13.33	291	87.65	12.35
3	Kandha	530	84	15.85	63	75.00	25.00
4	Kharia	250	38	15.20	29	76.32	23.68
5	Kisan	3379	430	12.73	322	74.88	25.12
6	Mankirdia	6	1	16.67	1	100.00	0.00
7	Munda	876	96	10.96	70	72.92	27.08
8	Oraon	2430	324	13.33	239	73.77	26.23
	Total	10521	1380	13.12	1074	77.83	22.17

Indira Gandhi National Disability Pension Scheme:

Indira Gandhi National Disability Pension Scheme (IGNDPS) is a component of National Social Assistance Programme (NSAP). Under IGNDPS, central assistance of Rs. 300 p.m. per beneficiary (central assistance) is provided to persons with severe or multiple disabilities in the age group of 18-79 years and belonging to a household living below poverty line (BPL) as per criteria prescribed by Government of India. Under the scheme, financial assistance is provided to severe and multi-disabled persons who are living below poverty line. Benefit provided to Severe (disability 80% and above) and multi-disabled persons of age group 18 to 79 years. Under the scheme Rs.500 per month (Central contribution Rs.300 and state contribution Rs 200) is provided from central and state government respectively.

Table 57: Opinion on Entitlement and Benefit Accessibility of NDPS

Sl. No.	Tribal Group	Total Household	HH Entitled		No. of HH Benefitted (of the Entitled)		Difference (%)
			No.	%	No.	%	
1	Bhuyan	560	72	12.86	60	83.33	16.67
2	Gond	2490	219	8.80	198	90.41	9.59
3	Kandha	530	39	7.36	30	76.92	23.08
4	Kharia	250	35	14.00	34	97.14	2.86
5	Kisan	3379	426	12.61	412	96.71	3.29
6	Mankirdia	6	0	0.00	0	-	-
7	Munda	876	124	14.16	107	86.29	13.71
8	Oraon	2430	265	10.91	246	92.83	7.17
	Total	10521	1180	11.22	1087	92.12	7.88

There is minimal gap in entitlement and accessibility of the disability pension. While 11.22 percent ST families are of the opinion about their entitlement, 92.12 percent of the families having entitlement are accessing the benefit of the scheme.

BPL/APL Card/ Ration Card

The public distribution system means the system of management of food economy and distribution of food grains at affordable price. This scheme provides staple food grains, such as wheat rice, sugar & Kerosene through a network of public distribution shops in the whole country. This scheme is run by ministry of consumer affairs, food and public distribution. Basic motive behind this scheme is to provide food to the weaker section of the country at a cheaper/affordable rate.

The basic objective of the public distribution system in India is to provide essential consumer goods at cheap and subsidised prices to the consumers so as to insulate them from the impact of rising prices of these commodities and maintain the minimum nutritional status of the population. To run this system, the government resorts to purchases a part of the marketable surplus with traders/millers and producers at procurement prices. The grain (mainly wheat and rice) thus procured, is used for distribution to the

consumers through a network of ration fair price shops and/or for building up buffer stocks. The most important items covered under PDS in India have been rice, wheat, sugar and kerosene. PDS in India covers the whole population as no means of direct targeting are employed. The criterion is to issue ration cards to all those households that have proper registered residential addresses.

Table 58: Opinion on Entitlement and Benefit Accessibility of Ration Card

Sl. No.	Tribal Group	Total Household	HH Entitled		No. of HH Benefitted (of the Entitled)		Difference (%)
			No.	%	No.	%	
1	Bhuyan	560	477	85.18	447	93.71	6.29
2	Gond	2490	2159	86.71	1965	91.01	8.99
3	Kandha	530	499	94.15	462	92.59	7.41
4	Kharia	250	219	87.60	199	90.87	9.13
5	Kisan	3379	3028	89.61	2664	87.98	12.02
6	Mankirdia	6	6	100.00	6	100.00	0.00
7	Munda	876	819	93.49	711	86.81	13.19
8	Oraon	2430	2182	89.79	1893	86.76	13.24
	Total	10521	9389	89.24	8347	88.90	11.10

This is the scheme with wide tribal coverage at the block level to ensure food security. The scheme covers about 88.90 percent families of the total entitled families through expectations of other families for enrolment is there.

MGNREGS:

It was initiated with the objective of "enhancing livelihood security in rural areas by providing at least 100 days of guaranteed wage employment in a financial year, to every household whose adult members volunteer to do unskilled manual work". The Mahatma Gandhi National Rural Employment Guarantee Scheme (MGNREGS) is a flagship Programme of Government of India. The scheme covers the entire country with the exception of districts that have a hundred percent urban population. The scheme also seeks to create durable assets by strengthening the livelihood resource base of the rural poor. Under the scheme, job cards are issued to the eligible and willing to work persons to get un-skilled employment.

Table 59: Opinion on Job Card Entitlement and Having Job Card

Sl. No.	Tribal Group	Total Household	HH Entitled		HH Having Job Card (of Entitled)		Difference (%)
			No.	%	No.	%	
1	Bhuyan	560	560	100.0	198	35.36	64.64
2	Gond	2490	2490	100.0	997	40.04	59.96
3	Kandha	530	530	100.0	236	44.53	55.47
4	Kharia	250	250	100.0	104	41.60	58.40
5	Kisan	3379	3379	100.0	1346	39.83	60.17
6	Mankirdia	6	6	100.0	2	33.33	66.67
7	Munda	876	876	100.0	253	28.88	71.12
8	Oraon	2430	2430	100.0	877	36.09	63.91
	Total	10521	10521	100.0	4013	38.14	61.86

MGNREGS entitlement is open for all desired families who intends to do manual labour. However, based on the requirement, it is a demand driven scheme and 38.14 percent families have the job card.

RGVY and BGJY:

RGVY, launched on 4th April 2005, is a scheme aiming at 100% rural electrification and household electrification. This scheme was launched for attaining the goal for providing access to electricity to all households. Broadly the scheme intends at accelerate rural development, generate employment and eliminate poverty through development in areas of irrigation, small scale industries, KVI industries, cold chains, health care, education and IT. Rural Electrification Corporation Ltd (REC) is the Nodal agency for implementing Rajiv Gandhi Grameen Vidyutikaran Yojana (RGVY). Under this Yojana,

90% grant is provided by Government of India and 10% as loan by Rural Electrification Corporation (REC), to the State Governments. Specific objectives of the scheme are;

- Electrifying all villages and habitations;
- Providing access to electricity to all rural households;
- Providing electricity connection to Below Poverty Line (BPL) families free of charge.

In order to ensure “Electricity to all”, the Govt. of Odisha launched a scheme in the year 2007-08 namely, “Biju Gram Jyoti Yojna (BGJY)” to electrify villages / habitation having less than 100 population and those are not covered under RGGVY.

Table 60: Opinion on Entitlement & Accessibility of RGGVY / BGJY

Sl. No.	Tribal Group	Total Household	HH Entitled		No. of HH Benefitted (of the Entitled)		Difference (%)
			No.	%	No.	%	
1	Bhuyan	560	337	60.18	245	72.70	27.30
2	Gond	2490	1431	57.47	1055	73.72	26.28
3	Kandha	530	323	60.94	243	75.23	24.77
4	Kharia	250	155	62.00	102	65.81	34.19
5	Kisan	3379	2146	63.51	1581	73.67	26.33
6	Mankirdia	6	3	50.00	3	100.00	0.00
7	Munda	876	585	66.78	433	74.02	25.98
8	Oraon	2430	1444	59.42	971	67.24	32.76
	Total	10521	6424	61.06	4633	72.12	27.88

As discussed earlier, the block is having good coverage under rural electrification schemes / programmes. Contribution of RGGVY / BGJY seems substantial in village / household electrification. About 72.12 percent tribal families have accessed the electrification benefit of the total entitled, though many other households have expectation to access the benefit.

DDUGKY:

The scheme was launched on 25 September 2014 with a Vision to "Transform rural poor youth into an economically independent and globally relevant workforce". It aims to target youth, under the age group of 15–35 years. The scheme (DDU-GKY) is a part of the National Rural Livelihood Mission (NRLM), tasked with the dual objectives of adding diversity to the incomes of rural poor families and cater to the career aspirations of rural youth.

Table 61: Opinion on Entitlement & Benefit of DDUGKY

Sl. No.	Tribal Group	Total Household	HH Entitled		No. of HH Benefitted (of the Entitled)		Difference (%)
			No.	%	No.	%	
1	Bhuyan	560	46	8.21	11	23.91	76.09
2	Gond	2490	244	9.80	70	28.69	71.31
3	Kandha	530	58	10.94	20	34.48	65.52
4	Kharia	250	42	16.80	10	23.81	76.19
5	Kisan	3379	295	8.73	75	25.42	74.58
6	Mankirdia	6	0	0.00	0	-	-
7	Munda	876	73	8.33	16	21.92	78.08
8	Oraon	2430	192	7.90	69	35.94	64.06
	Total	10521	950	9.03	271	28.53	71.47

Skill development has been considered as an important driver for national growth for which both State and Central Government has been giving emphasis. Apart from this under the overall perspective of tribal development, skill development of tribal youths has been considered important for skill-based market driven employment. But its coverage is limited in the block with 28.53 percent household coverage of the total aspiring families.

Odisha Girls' Incentive Program (OGIP):

Odisha Girls' Incentive Program (OGIP) was started as a pilot initiative in the district of Rayagada in March 2012 with the support from DFID. Meanwhile, Government of India announced the Pre-Matric Scholarship Scheme for SC and ST boys and girls studying in classes 9 and 10 in September 2012. DFID is now supporting the State government of Odisha in implementing the national scheme, as a conditional cash transfer scheme, across all recognised schools in all the 30 districts of the State. The conditionality is based on achievement of 70 percent attendance each month.

The purpose of this program is to drive up school attendance and increase completion rate for the disadvantaged students in the State in the long run. It is expected that after the first cohort of disadvantaged students have obtained the scholarship successfully, public knowledge about the incentive will help to stem dropout of ST and SC girls and boys during upper primary school. The specific objectives of the program are:

1. To improve transition of SC/ST children from grade 8 to 9 and grade 9 to 10;
2. To improve attendance rates of SC/ST children in grade 9 and 10;
3. To increase the graduation rates of SC and ST children to higher secondary education (i.e. from grade ten to eleven);
4. Financial inclusion of SC/ST girls and boys-own bank accounts;
5. To improve community and household attitudes towards girls and boys secondary education;
6. Build robust evidence and contribute to global knowledge;
7. Build capacities of district and block level functionaries to manage the scholarship program.

Table 62: Opinion on Entitlement & Benefit of OGIP

Sl. No.	Tribal Group	Total Household	HH Entitled		No. of HH Benefitted (of the Entitled)		Difference (% Point)
			No.	%	No.	%	
1	Bhuyan	560	25	4.46	19	76.00	24.00
2	Gond	2490	117	4.70	79	67.52	32.48
3	Kandha	530	36	6.79	23	63.89	36.11
4	Kharia	250	13	5.20	11	84.62	15.38
5	Kisan	3379	159	4.71	127	79.87	20.13
6	Mankirdia	6	0	0.00	0	-	-
7	Munda	876	31	3.54	25	80.65	19.35
8	Oraon	2430	118	4.86	89	75.42	24.58
	Total	10521	499	4.74	373	74.75	25.25

The performance of the scheme has been more or less in line with the entitled households with 74.75 percent coverage of the ST households of the total entitled.

Supplementary Nutrition Program (SNP):

The Supplementary Nutrition (SNP) is given to the children (6 months to 6 years) and *pregnant women & lactating mothers* under the ICDS Scheme. Take Home Ration [THR] is given to pregnant and lactating mothers, children from 6 months to 3 years as they do not attend the AWC on a daily basis. The severely malnourished children of 3-6 years are also given THR over and above Hot Cooked Meal. The GOI has fixed the per beneficiary cost, calorie and protein norm to be maintained across the states.

MAMATA:

MAMATA Scheme is a Conditional Cash Transfer Maternity Benefit Scheme launched by Women and Child Development Department, Government of Odisha. This scheme aims to reduce the issue of maternal and infant under nutrition. This scheme is for pregnant women and lactating women of 19 years of age and above for the first two births. This scheme provides monetary support to the pregnant

and lactating women to enable them to seek improved nutrition and promote health-seeking behaviour. Under this scheme incentive is given to beneficiary. Specific objectives of this scheme are;

1. To provide partial monetary compensation for pregnant and nursing mothers so that they are able to rest adequately during their pregnancy and after delivery;
2. To increase utilization of maternal and child health services, especially antenatal care, postnatal care, and immunization;
3. To improve mother and child care practices, especially exclusive breastfeeding and complementary feeding of infants.

Table 63: Opinion on Entitlement & Benefit of MAMATA

Sl. No.	Tribal Group	Total Household	HH Entitled		No. of HH Benefitted (of the Entitled)		Difference (%)
			No.	%	No.	%	
1	Bhuyan	560	126	22.50	110	87.30	12.70
2	Gond	2490	589	23.65	504	85.57	14.43
3	Kandha	530	125	23.58	114	91.20	8.80
4	Kharia	250	61	24.40	56	91.80	8.20
5	Kisan	3379	754	22.31	687	91.11	8.89
6	Mankirdia	6	2	33.33	2	100.00	0.00
7	Munda	876	249	28.42	236	94.78	5.22
8	Oraon	2430	528	21.73	497	94.13	5.87
	Total	10521	2434	23.13	2206	90.63	9.37

The scheme is more demand driven with the registration of pregnancy with the ICDS. The coverage of the scheme, of the total entitled to avail the benefit of the scheme, is encouraging with the coverage of 90.63 percent families of the total families who are entitled.

Pre-School Education:

Pre-school Education is a crucial component of the package of services envisaged under the ICDS Scheme. It aims at universalization and qualitative improvement of primary education, by providing the child with the necessary preparation for primary school, especially in remote and socio-economically backward areas. It brings young children together at the Anganwadi Centre, where different activities relating to physical, cognitive, social, emotional, creative development of children are facilitated by the Anganwadi Worker. All children aged 3-6 years come under the ambit of pre-school education.

Provision of Books/Reading Materials (Primary Education):

Under Sarva Sikshya Abhuyan (SSA), free text books have been provided to all students up to 7th classes. Textbooks are critical inputs impacting student learning. Textbooks are more likely to improve student learning when they are based on a curriculum, when they employ a language that is easily understood and at an appropriate level for students and teachers.

Input subsidy agriculture:

Subsidized agricultural inputs are provided to the farmers for enhancement of productivity and promoting modernization through machineries. Agricultural input subsidies are one of the most common subsidies employed as policy instruments in the agricultural sector in order to lower the prices that farmers pay for their inputs (such as fertilizer, seed, and equipment) below their market prices. Agricultural input subsidies have often been used to Improve the affordability of agricultural inputs for smallholder farmers

1. Improve the accessibility of farmers to inputs at a subsidized rate;
2. Develop / improve the input-supply distribution system;
3. Sensitize farmers to the use inputs for higher return;
4. Provide social protection for vulnerable groups by increasing productivity and access to food;
5. Restore soil fertility and improve soil fertility management practices
6. Reduce cost of cultivation.

Table 64: Opinion on Entitlement & Benefit of Input Subsidy

Sl. No.	Tribal Group	Total Household	HH Entitled		No. of HH Benefitted (of the Entitled)		Difference (%)
			No.	%	No.	%	
1	Bhuyan	560	81	14.46	19	23.46	76.54
2	Gond	2490	440	17.67	128	29.09	70.91
3	Kandha	530	77	14.53	34	44.16	55.84
4	Kharia	250	41	16.40	13	31.71	68.29
5	Kisan	3379	385	11.39	143	37.14	62.86
6	Mankirdia	6	1	16.67	0	0.00	100.00
7	Munda	876	64	7.31	23	35.94	64.06
8	Oraon	2430	302	12.43	127	42.05	57.95
	Total	10521	1391	13.22	487	35.01	64.99

Though, economy of the block is agrarian in nature and more than 60.0 percent population are involved in agricultural activities as their primary or secondary occupation, coverage under direct input subsidy is marginal (35.01 percent of the total aspiring households). It may be due to various reasons, including accessing agricultural inputs from different other sources, apart from Government.

Crop Insurance:

Agriculture in India is highly susceptible to risks like droughts and floods. It is necessary to protect the farmers from natural calamities and ensure their credit eligibility for the next season. For this purpose, the Government introduced many schemes that support agricultural activities and farmers. The Pradhan Mantri Fasal Bima Yojana (Prime Minister's Crop Insurance Scheme) was launched in February 2016 under which it is envisaged a uniform premium of only 2 per cent to be paid by farmers for Kharif crops, and 1.5 per cent for Rabi crops.

Aam Admi Bima Yojana (AABY):

Ministry of Finance, Government of India has approved the merger of Social Security Schemes viz., Aam Admi Bima Yojana (AABY) and Janashree Bima Yojana (JBY). The merged scheme is renamed "Aam Admi Bima Yojana" and has come into effect from 01.01.2013. The members should be aged between 18 years completed and 59 years nearer birthday. The member should normally be the head of the family or one earning member of the below poverty line family (BPL) or marginally above the poverty line under identified vocational group/rural landless household. The premium to be charged initially under the scheme will be Rs.200/- per annum per member for a cover of Rs.30, 000/-, out of which 50% will be subsidized from the Social Security Fund. In case of Rural Landless Household (RLH), remaining 50 % premium shall be borne by the State Government / Union Territory and in case of other occupational group the remaining 50% premium shall be borne by the Nodal Agency and/or Member and/or State Government/ Union Territory. The scheme (AABY) was introduced by the Govt. to extend death and disability insurance cover to rural BPL households, marginal workers of J&K State through Life Insurance corporation of India (LIC).

Table 65: Opinion and Benefit on AABY

Sl. No.	Tribal Group	Total Household	HH Entitled		No. of HH Benefitted (of the Entitled)		Difference (%)
			No.	%	No.	%	
1	Bhuyan	560	226	40.36	93	41.15	58.85
2	Gond	2490	1077	43.25	393	36.49	63.51
3	Kandha	530	248	46.79	129	52.02	47.98
4	Kharia	250	106	42.40	45	42.45	57.55
5	Kisan	3379	1321	39.09	534	40.42	59.58
6	Mankirdia	6	3	50.00	3	100.00	0.00
7	Munda	876	345	39.38	168	48.70	51.30
8	Oraon	2430	898	36.95	427	47.55	52.45
	Total	10521	4224	40.15	1792	42.42	57.58

The benefits of the scheme include Rs. 30000/- in case of natural death, Rs. 75,000/- in case of Accidental Death, Rs. 37000/- in case of Partial Disability due to accident, and Rs. 75,000/- in case of Permanent Disability. Two children of insured beneficiaries studying from class 9th to 12th will get Rs. 200/- per annum per member out of which 50 % will be borne by the State per students as scholarship and the remaining 50 % by the Govt. of India. Eligibility Criteria are the member should be aged between 18 years and 59 years and the member should normally be the head of the family or one earning members in the family. In the studied block, about 42.42 percent eligible ST families are of the opinion of getting the benefit under AABY scheme.

RSBY:

Rashtriya Swasthya Bima Yojana (RSBY), literally "National Health Insurance Programme" is a government-run health insurance programme for the Indian poor. The scheme aims to provide health insurance coverage to the unrecognised sector workers belonging to the BPL category and their family members. It provides cashless insurance for hospitalisation in public as well as private hospitals. Initially, RSBY was a project under the Ministry of Labour and Employment. Now it has been transferred to Ministry of Health and Family Welfare from April, 2015. The coverage of the scheme seems encouraging with 61.20 percent of the aspiring ST families are already enrolled under the scheme.

Table 66: Opinion on Entitlement & Benefit of RSBY

Sl. No.	Tribal Group	Total Household	HH Entitled		No. of HH Benefitted (of the Entitled)		Difference (%)
			No.	%	No.	%	
1	Bhuyan	560	365	65.18	218	59.73	40.27
2	Gond	2490	1718	69.00	1037	60.36	39.64
3	Kandha	530	386	72.83	255	66.06	33.94
4	Kharia	250	165	66.00	89	53.94	46.06
5	Kisan	3379	2227	65.91	1429	64.17	35.83
6	Mankirdia	6	2	33.33	2	100.00	0.00
7	Munda	876	591	67.47	387	65.48	34.52
8	Oraon	2430	1570	64.61	882	56.18	43.82
	Total	10521	7024	66.76	4299	61.20	38.80

The Biju Krushak Kalyan Yojana or BKKY:

It is a health insurance scheme for the farmers in the state of Odisha. There are many hospitals, Community Health Centre (CHCs) in each district of Odisha under Biju Krushak Kalya Yojana (BKKY) to provide people health care with low cost. As per the opinion of the ST households, around 52.39 percent ST families of the total eligible families have been enrolled under the scheme.

Table 67: Opinion on Entitlement & Benefit of BKKY

Sl. No.	Tribal Group	Total Household	HH Entitled		No. of HH Benefitted (of the Entitled)		Difference (%)
			No.	%	No.	%	
1	Bhuyan	560	304	54.29	147	48.36	51.64
2	Gond	2490	1439	57.79	713	49.55	50.45
3	Kandha	530	325	61.32	205	63.08	36.92
4	Kharia	250	133	53.20	63	47.37	52.63
5	Kisan	3379	1945	57.56	1088	55.94	44.06
6	Mankirdia	6	2	33.33	0	0.00	100.00
7	Munda	876	506	57.76	270	53.36	46.64
8	Oraon	2430	1330	54.73	649	48.80	51.20
	Total	10521	5984	56.88	3135	52.39	47.61

PM JAN DHAN YOJANA:

Pradhan Mantri Jan-Dhan Yojana (PMJDY) is a National Mission for Financial Inclusion to ensure access to financial services in an affordable manner. Under the scheme, account can be opened in any bank branch or Business Correspondent (Bank Mitra) outlet. The coverage of the scheme in the block is encouraging as about 43.78 percent of the entitled ST families are already a part of the scheme.

Table 68: Opinion on Entitlement & Benefit of PM-JDY

Sl. No.	Tribal Group	Total Household	HH Entitled		No. of HH Benefitted (of the Entitled)		Difference (%)
			No.	%	No.	%	
1	Bhuyan	560	316	56.43	118	37.34	62.66
2	Gond	2490	1442	57.91	625	43.34	56.66
3	Kandha	530	329	62.08	141	42.86	57.14
4	Kharia	250	145	58.00	81	55.86	44.14
5	Kisan	3379	1930	57.12	919	47.62	52.38
6	Mankirdia	6	2	33.33	1	50.00	50.00
7	Munda	876	489	55.82	128	26.18	73.82
8	Oraon	2430	1176	48.40	539	45.83	54.17
	Total	10521	5829	55.40	2552	43.78	56.22

Forest Rights Act (FRA):

The Scheduled Tribes and Other Traditional Forest Dwellers (Recognition of Forest Rights) Act, 2006, has been considered as a milestone in the history of India. The law concerns the rights of forest-dwelling communities to land and other resources. The rights which are included in section 3(1) of the Act are:

1. Right to hold and live in the forest land under the individual or common occupation for habitation or for self-cultivation for livelihood by a member or members of a forest dwelling Scheduled Tribe or other traditional forest dwellers;
2. Community rights such as *nistar*, by whatever name called, including those used in erstwhile Princely states, Zamindari or such intermediary regimes;
3. Right of ownership, access to collect, use, and dispose of minor forest produce (includes all non-timber forest produce of plant origin) which has been traditionally collected within or outside village boundaries;
4. Other community rights of uses of entitlements such as fish and other products of water bodies, grazing (both settled or transhumant) and traditional seasonal resource access of nomadic or pastoralist communities;
5. Rights including community tenures of habitat and habitation for primitive tribal groups and pre-agriculture communities;
6. Rights in or over disputed lands under any nomenclature in any State where claims are disputed;
7. Rights for conversion of Pattas or leases or grants issued by any local council or any State Govt. on forest lands to titles;
8. Rights of settlement and conversion of all forest villages, old habitation, un-surveyed villages and other villages in forest, whether recorded, notified or not into revenue villages;
9. Right to protect, regenerate or conserve or manage any community forest resource which they have been traditionally protecting and conserving for sustainable use;
10. Rights which are recognised under any State law or laws of any Autonomous Dist. Council or Autonomous Regional Council or which are accepted as rights of tribal under any traditional or customary law of the concerned tribes of any State;
11. Right of access to biodiversity and community right to intellectual property and traditional knowledge related to biodiversity and cultural diversity;
12. Any other traditional right customarily enjoyed by the forest dwelling Scheduled Tribes or other traditional forest dwellers, as the case may be, which are not mentioned in clauses-1 to 11, but excluding the traditional right of hunting or trapping extracting a part of the body of any species of wild animal

Table 69: Opinion on Entitlement & Benefit of FRA

Sl. No.	Tribal Group	Total Household	HH Entitled		No. of HH Benefitted (of the Entitled)		Difference (%)
			No.	%	No.	%	
1	Bhuyan	560	239	42.68	86	35.98	64.02
2	Gond	2490	1185	47.59	433	36.54	63.46
3	Kandha	530	267	50.38	139	52.06	47.94
4	Kharia	250	123	49.20	48	39.02	60.98
5	Kisan	3379	1590	47.06	695	43.71	56.29
6	Mankirdia	6	2	33.33	0	0.00	100.00
7	Munda	876	396	45.21	143	36.11	63.89
8	Oraon	2430	1009	41.52	453	44.90	55.10
	Total	10521	4811	45.73	1997	41.51	58.49

FRA has been a land mark in terms of providing land to the tribal families and as per the opinion of the surveyed families, about 41.51 percent of the total eligible families have already accessed or in the process of accessing the benefit.

Basundhara:

The management of land and its distribution to the needy persons are the foremost responsibilities of the Revenue & Disaster Management Department. Government land up to the extent of four decimals was being provided free of premium to each family who do not have homestead land for house construction. The maximum extent of land to be distributed has been enhanced to Ac. 0.10 decimals vide Revenue & D.M. Department letter No. 28733 dated 3.7.2008. Vigorous attempts are being made from the highest level of Government down to the field level to expedite the implementation of this work. This system is being governed under the provisions of Odisha Government Land Settlement Act, 1962 and the Rules, 1983. In the study block, about 33.19 percent of the eligible ST families have already availed the benefit though many other families are aspiring for.

Table 70: Opinion on Entitlement & Benefit of BASUNDHARA

Sl. No.	Tribal Group	Total Household	HH Entitled		No. of HH Benefitted		Difference (% Point)
			No.	%	No.	%	
1	Bhuyan	560	69	12.32	17	24.64	75.36
2	Gond	2490	513	20.60	155	30.21	69.79
3	Kandha	530	112	21.13	36	32.14	67.86
4	Kharia	250	58	23.20	20	34.48	65.52
5	Kisan	3379	521	15.42	181	34.74	65.26
6	Mankirdia	6	3	50.00	1	33.33	66.67
7	Munda	876	162	18.49	54	33.33	66.67
8	Oraon	2430	427	17.57	155	36.30	63.70
	Total	10521	1865	17.73	619	33.19	66.81

Vanabandhu Kalyan Yojana:

VKY a strategic process. It aims at creating enabling environment for need based and outcome oriented holistic development of the tribal people. This process envisages to ensure that all the intended benefits of goods and services under various programmes/schemes of Central as well as State Governments actually reach the target groups by convergence of resources through appropriate institutional mechanism. It covers all tribal people and all areas with tribal population across the country. Specific objectives of the scheme are;

1. Improving the quality of life in tribal areas;
2. Improving the quality of education;
3. Qualitative and sustainable employment for tribal families;
4. Bridging infrastructure gaps with focus on quality;
5. Protection of tribal culture and heritage.

Vanbandhu Kalyan Yojana focuses on integrated, holistic and inclusive development of tribal communities. It looks at creation of quality social and civil infrastructure, sustainable livelihood, employment & entrepreneurship in tribal areas such that the income of every tribal family increases.

Chapter Six: Indebtedness

6.1 Overview of Tribal Indebtedness

The incidence of indebtedness is widespread among the tribal which is more informal in nature and lead to lose of land. Money borrowing is the major factor for land alienation among tribal people (study on 'Tribal land alienation, migration of non-tribal communities and violation of human rights in India, L.K. Ananthakrishna Iyer, International Centre for Anthropological Studies, AICAS). The study finds that in the absence of any saving, tribal people have no other alternative, but to borrow money to meet various expenses¹³.

Majority of the tribal people in India get loan from their own patrons, besides from moneylenders and petty traders as well as other unscrupulous exploiters. In spite of the usurious method of money lending, the tribal people have to borrow from non-tribal as they lack any savings. The tribes are often unable to repay the debt within the stipulated time. Consequently, they have to transfer the land by oral lease, mortgages usufruct oral agreement.

Indebtedness is both cause and effect of poverty and land alienation among the tribal. The tribal find themselves vulnerable once they fall prey to this vicious cycle. The report of the high-level committee on socio-economic, health and educational status of tribal communities of India, Ministry of Tribal Affairs, 2014 highlight average debt and incidence of Indebtedness which presents information on total debt, average debt, debt asset ratio and incidence of indebtedness for rural and urban households among Scheduled Tribes and all social groups. In rural areas, if we see the distribution of total debt in relation to the distribution of households, the share of total debt in relation to their share of households is relatively small among Scheduled Tribes. Further, interclass concentration ratio is quite less for Scheduled Tribes (39.21 percent). The average debt of Scheduled Tribes (Rs.3, 205/-) is lower than that of all social groups (Rs.7, 539/-). Debt asset ratio among Scheduled Tribes (2.3) is lower than the aggregate (2.8) in rural areas. As regards the incidence of indebtedness, Scheduled Tribes have the least share (17.9 percent), whereas all social groups have higher share of IOI (Incidence of Indebtedness) to the tune of 26.5 percent.

Table 71: Incidence of Indebtedness among STs in India

Social Groups	No. of est. HH ('00)	Percent Distribution of HH	Total Debt (in Cr.)	Percent Share of Debt	Average of Debt per HH (Rs.)	Average Value of Assets (Rs.)	Debt Asset Ratio (%)	IOI (%)
Rural								
ST	150825	10.2	4834	4	3205	136640	2.3	17.9
Others	394457	26.7	41171	37	10437	429513	2.4	25.7
All	1478529	100	111468	100	7539	265606	2.8	26.5
Urban								
ST	16547	3	1528	2	9233	240295	3.8	12.2
Others	264851	47.7	35959	55	13577	560362	2.4	15.3
All	554976	100	65327	100	11771	417158	2.8	17.8

Source: report of the high-level committee on socioeconomic, health and educational status of tribal communities of India, Ministry of Tribal Affairs, 2014.

¹³ (Source: <http://www.thehindu.com/todays-paper/tp-national/tp-kerala/loans-a-major-factor-for-tribal-land-alienation-study/article4665603.ece>, Accessed on 18.04.2018, 20.28 IST)

In urban areas, while the percentage distribution of households among Scheduled Tribes is 3.0, the percentage share of debt is 2. However, average debt for Scheduled Tribes (Rs.9, 233) is lower than that of all social groups (Rs. 11,771). The debt asset ratio among Scheduled Tribes is 3.8 percent, which is higher than at the aggregate level (2.8 percent). Just as in rural areas, the IOI is the least among Scheduled Tribes (12.2 percent).

Indebtedness and usury over the years put the agriculturist under the control of the moneylender. Not only land but also labour was controlled by the *sahukars* (moneylenders). 15 McAlpin (1981) for the districts of Birbhum, Bankura, Midnapore and Balasore and Sen (1984) for the Jungle Mahals have shown how indebtedness led to widespread land alienation and bondage of Santals. In this aspect, Troisi's (1979) study on Santal Pargana refers to Man (1867). However, after independence such restrictive operations by the moneylenders were sought to be controlled under Orissa Money Lenders' Act 1948 and Debt Bondage Abolition. Regulation, 1948. Added to this, the Orissa Tenants' Protection Act, 1948; Orissa Tenants' Relief Act, 1955 and Orissa Land Reforms Act, 1964 helped in giving land to the tiller. Further the Orissa Scheduled Areas Transfer of Immovable Property (By Scheduled Tribes) Regulation, 1956 also restricted the transfer of land owned by Scheduled Tribes to non-tribal. These Acts brought about some significant changes in the age long practices in the State in general. Various methods of indebtedness leading to bondage and land alienation in Koraput have been discussed, by Mohanty (1983 and 1987) and Mishra (1993).

6.1.1 Problem of Indebtedness

The nature of human society is such that mutual dependence is inevitable among the people for meeting their multiple needs. Some poor relatively lowly placed, have to depend upon others for their survival and development. These needs are both economic and social besides cultural and religions. Perhaps there is little to bother about such a mutually related interactional situation. But if the consequences of the poor class depending upon the rich class would mean exploitation of the former by the latter then there is violation of the principles of ethics, morality, equity, trust and humanity (Mumtaz Ali Khan, 1981).

Indebtedness relates to one such problem. The problem arises in the context of money lending transactions where the money lenders are said to have exploited the debtors in such a way that the latter are virtually ruined and left with no hopes of survival (Ibid, Page.2). Indebtedness is almost universal, recurring and almost inevitable. Exploitation of the debtors by the creditors, though arising in the context of economic transaction is nevertheless a typical example of a social problem. Indebtedness becomes a permanent condition for Scheduled Castes and Scheduled Tribes and is even passed on from father to son. The situation is due to economic factors and large-scale exploitation (Government of India Report, 1967, P.No.75).

The money lenders and traders still remain the major source of small loans in the tribal areas. The money lenders have no hesitation in advancing loans, for not only heavy compound interest, but also pre-emptive rights to purchase the standing crops. The tribal people approach the local money lenders for small loans such as festivals, marriages etc. The tribal people are illiterates. They don't know arithmetic. Due to this they always leave a comfortable arrear in favour of the creditor. Loan is available at all times and under any circumstances and the procedure is also simple. So, money lender gets easily attracted to the tribal people for credit. One of the effects of indebtedness has been the increase in their poverty. Out of their inadequate incomes, some money goes to the money lenders by way of interest and thereby making them still poor.

In spite of the massive efforts launched by banks and other organisations, most of the tribal people find it difficult to escape the clutches of the money lenders. In many areas, Governmental institutions have

not able to enter the interior tribal areas is also leads to increase the problem of indebtedness in the tribal people.

6.1.2 Problem of Illiteracy

The rate of illiteracy among the Scheduled Tribes has been very low. Almost 90 percent of the tribal people are illiterates in 1961, The literacy level range from 8.5 per cent to 16,3 per cent among the Scheduled Tribes during 1961-1981. The levels of literacy among females rose from 3.2 per cent to 8.04 per cent during the last decade.

Education helps all-round developments of mind, body, culture and ultimately it leads to the welfare of individual and society, through with people can enjoy the economic fruits of their efforts. Economic development of a nation always depends on education. If people are illiterate, the concerned authorities cannot implement strict economic policies and programmes.

Prior to 1950, the Government of India had no direct programme for the education of tribal people, with the adoption of the constitution, the promotion of Scheduled Tribes has become a special responsibility of both the Central and State Governments, Educational opportunities have not been equal for all, especially the tribal. Most of the tribal children man the race under severe handicaps owing to circumstances of family, peer group or social environment.

For a tribal family, to send its grown up girl or boy to school is essentially a matter of economics and entails dislocation in the traditional pattern of division of labour. Many parents cannot just afford to send their children to school (Elwin 1963, 84), lack of education is a stumbling block to the tribals in attaining a higher standard of life. Though some of the tribal settlements have elementary schools within short distances and though education is free, many tribal refrains from sending their children to schools due to many reasons such as (1) loss of their labour force, (2) fear of expenditure on education, (3) problem of motivating the children to take their studies seriously are the most important amongst them (Jacob John Kaltaka, 1983),

Several expert bodies have made recommendations in respect of tribal education, the last comprehensive exercise having been done by the Sivaraman Committee which made forty-four useful recommendations for improving the literacy rate in the tribal people. Though many developmental programmes have taken place in tribal areas, still then majority of tribal people remain illiterate / semi-literate.

6.1.3 Problem of Land Alienation

Transfers of tribal land to non-tribal has been taking place in the tribal areas of the country for a long time. The problem has existed in varying degrees in the tribal areas of the various states. The existing laws do not allow the transfer of land from tribal to non-tribal; or in some cases, all transfers are banned; unless permitted by an appropriate authority but some practices may lead to transfers.

Alienation of land not only deprives several tribal communities of their means of livelihood, but also sometime leads to serious law and order problem. Tribal lands have been acquired by non-tribal through loopholes in the law and through various illegal and fraudulent means, at times by way of oral transactions which have no legal sanction. Incomplete and unsatisfactory land records have merely aggravated the problem of land alienation (Dubey S.N, Murdia Ratan, 1977).

Land alienation in tribal areas is caused by rampant indebtedness among the tribal and by their deep-seated honesty and informal dealings. Unless indebtedness is checked, there will be no permanent solution of the problem of land alienation. Several high-power committees such as the Baua and Appu

Committees have examined the issue and have made several recommendations to solve this problem. The committee suggested that production and consumption credit should be made available to tribal in an integrated manner at the field level with a view to ensuring that they keep away from moneylenders (Ibid., p. No. 25).

A study conducted in various parts of the state by the Tribal Cultural Research and Training Institute (T.C.R.T.I.), Hyderabad, brought to light the following types of land transfers in the scheduled areas in spite of the operation of the land transfer regulations.

1. *Benami* transfer of land in the name of certain individuals;
2. Transfer of land from tribal to non-tribal in the form of lease and mortgage;
3. Encroachment is another mode of dispossessing the tribal from their land and this is adopted by non-tribal taking advantage of lack of land records.

The landlords and moneylenders devised obvious method by means of which they develop spurious material relations with tribal women folk to purchase the land in their names as the regulation does not prohibit transfer of land from one tribal to the other. All these non-tribal, though already married, enter into wedlock into a tribal woman in order to acquire lands without any legal complications. In the names of tribal wives, the landlords enjoy all modern inputs from developmental agencies free of cost or subsidised rates. The officials are not able to implement fully the provisions of protective legislation as several non-tribal landlords and sources are breaking these protections by entering into the social fabric of tribal communities (Mohan Rao, K. 1983).

There are a number of commendable legislations restricting alienation of tribal lands. But these legislations serve limited purpose in the context of the fact that certain policy formulations of the pre-independence period, in respect of the tribal lands, still remain to be rescinded and as a result, survey and settlement operations in many areas are marked by some ambiguities. This has caused misgivings among tribals and in many areas, faced by their resistance, the survey and settlement operations have been suspended. On the other hand, in the absence of statutory records of rights, the commercial banks and their financial institutions find it difficult to provide long-term loan in a form as would serve the Interest of the tribal mass in general (Roy Burman, B.K., 1985).

6.2 Credit Accessibility and Repayment

For the tribal families of the block, credit is available from different sources, including formal (banks / cooperatives), Informal (money lender, shops, relatives / friends) and semi-formal sources (women SHGs). In the course of the study, attempt is made to understand the sources of credit, its repayment and repaid percentage of credit amount. It is observed that informal and semi-formal sources have been the major source of credit. Credit accessibility from formal sources is also observed but the purpose of accessing formal credit and its utilisation pattern differs significantly.

Table 72: Purpose of Credit from Money Lender and Repayment Status

Purpose of Credit	No. of Household in Different Repayment Ranges (in %)					Total
	Not Paid	>0 and <25.0	>=25.0 and <50.0	>=50.0 and <75.0	>=75.0	
Agriculture	38	3	17	16	3	77
Bike Purchase	1	0	0	0	0	1
Business	0	2	1	0	0	3
Education	9	0	2	0	1	12
Goat Purchase	1	0	0	0	0	1
Health	27	0	2	4	1	34
HH Expenditure	2	0	0	1	0	3
House Repair / Construction	8	2	2	1	2	15

Purpose of Credit	No. of Household in Different Repayment Ranges (in %)					Total
	Not Paid	>0 and <25.0	>=25.0 and <50.0	>=50.0 and <75.0	>=75.0	
Land Purchase / Development	2	0	0	3	1	6
Marriage	5	3	1	0	2	11
Total	93	10	25	25	10	163
Percent	57.06	6.13	15.34	15.34	6.13	100.00

Purpose of taking credit from the money lender is for different purposes of which, credit for agricultural activities is highest (47.24 percent) followed by credit for meeting immediate health needs (20.86 percent), house repair / construction (9.20 percent) and marriage (6.75 percent).

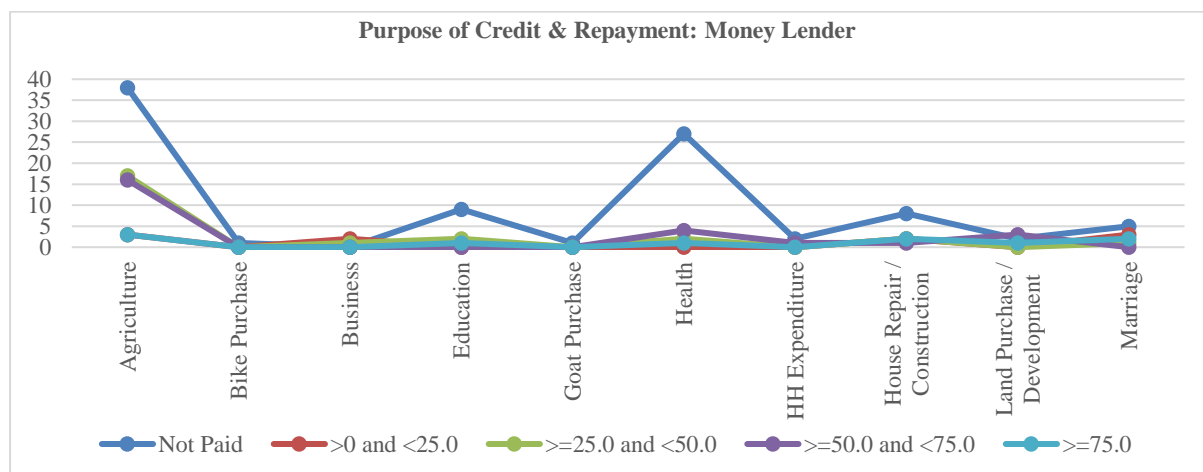


Figure 28: Purpose of Credit from Money Lender and Repayment

Table 73: No. of Households by STs Taken Credit from Money Lender

STs	No. of Household in Different Repayment Ranges (in %)					Total	
	Not Paid	>0 and <25.0	>=25.0 and <50.0	>=50.0 and <75.0	>=75.0	No.	% of HH
Bhuyan	6	1	0	0	1	8	1.43
Gond	33	6	11	12	3	65	2.61
Kandha	11	0	1	1	1	14	2.64
Kharia	2	0	0	1	0	3	1.20
Kisan	24	1	8	8	4	45	1.33
Munda	2	0	2	1	0	5	0.57
Oraon	15	2	3	2	1	23	0.95
Total	93	10	25	25	10	163	1.55
Percent	57.06	6.13	15.34	15.34	6.13	100.0	

Local money lenders have been one of the major credit provider and can be termed as immediate saviour of the rural ST families, in spite of usurious rate of interest and post-credit vulnerability. It becomes important for a family to avail cash on instant basis to meet the requirements and local creditors have been the major source to meet the immediate credit requirement of the people. Availability of credit on time, meeting small amount of credit requirements, meeting frequent credit requirements and its local availability makes the rural families pray to the money lenders. The local money lenders also use this to charge high adding opportunity cost to credit amount. By the study time, it is observed that a total of 163 tribal families (1.55 percent of the total tribal households) are having credit outstanding with the local money lender and majority of them have not paid off any principal amount to the lender.

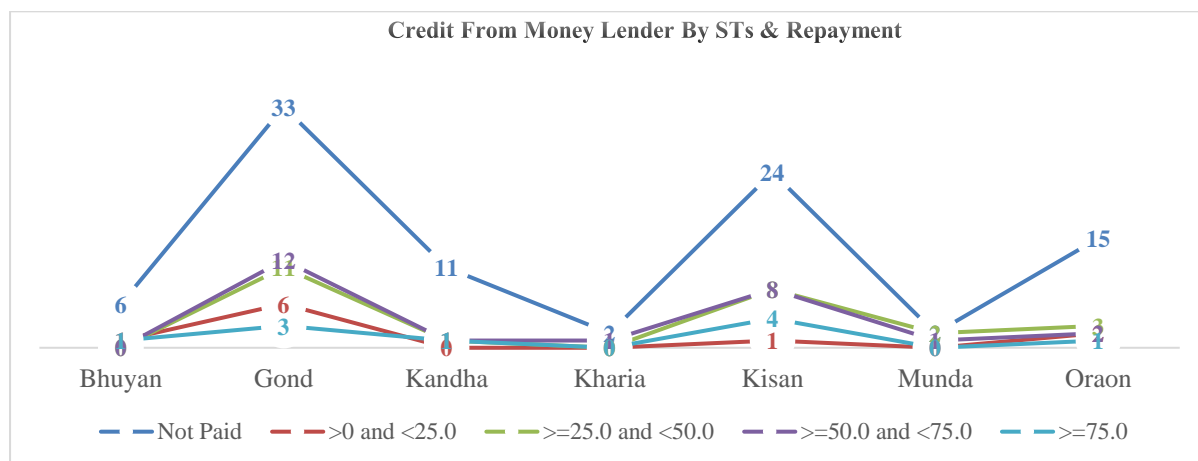


Figure 29: Credit Repayment Ranges among STs

Most of the loans are fresh and accessed primarily to meet household consumption needs and agricultural purposes. Average loan outstanding for repayment amounts to Rs.12, 266/- per household whereas, average credit amount, irrespective of purpose amounts to Rs.16,989.57.

Table 74: Credit from Money Lender and Average Outstanding

ST Sub-Category		Credit Amount (Rs.)	Credit Outstanding (Rs.)
Bhuyan	Average Credit	15375.00	11625.00
	% of Total HH	4.9	4.9
Gond	Average Credit	11146.15	8017.72
	% of Total HH	39.9	39.9
Kandha	Average Credit	12785.71	8857.14
	% of Total HH	8.6	8.6
Kharia	Average Credit	5000.00	4166.67
	% of Total HH	1.8	1.8
Kisan	Average Credit	30940.00	21449.11
	% of Total HH	27.6	27.6
Munda	Average Credit	8000.00	7400.00
	% of Total HH	3.1	3.1
Oraon	Average Credit	12847.83	10717.39
	% of Total HH	14.1	14.1
Total	Average Credit	16989.57	12266.02
	% of Total HH	100.0	100.0

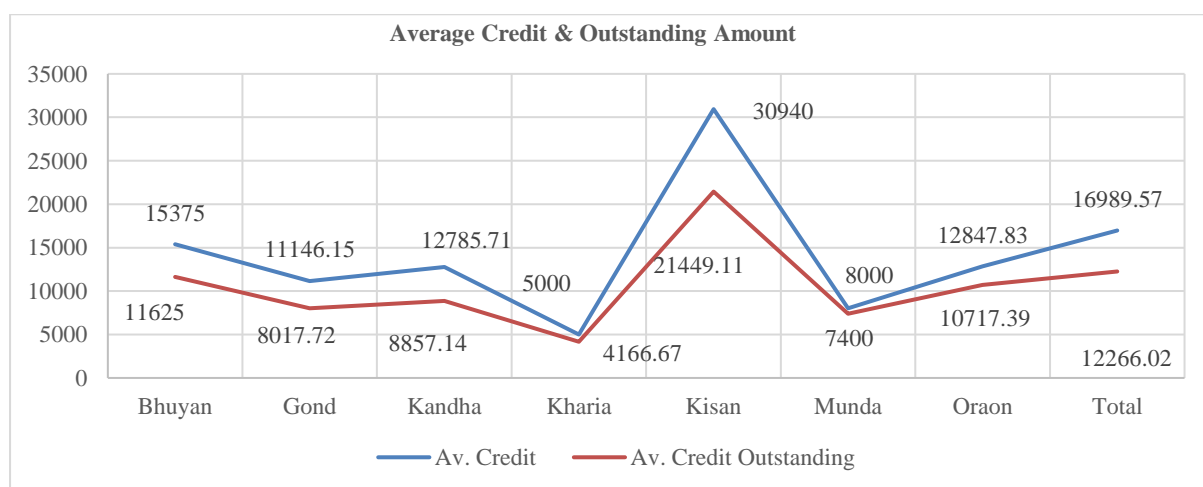


Figure 30: Average Credit from Money Lender and Outstanding Amount

Apart from money lenders, local women SHGs, that are semi-formal / informal government promoted and supported organisations at the local level, have been major source of credit provider for the tribal families. Membership of a women family member in the local SHG gives her entitlement to access credit from / through the SHG for both production and consumption needs. Women SHGs have been proved to be a better locally placed credit delivery semi-formal institution to meet the immediate credit requirements of the members. It is a membership driven, organised and recognised local thrift and money lending instrument that has successfully reduced the dependency of people on informal money lenders. With the initiatives of NRLM (OLM in Odisha) and Mission SHAKTI, Government has been promoting SHGs at the village level focusing on inclusion of deprived sections under the fold of SHG movement.

Table 75: Purpose of Credit from SHGs and Repayment Status

Purpose of Credit	No. of Household in Different Repayment Ranges (in %)					Total
	Not Paid	>0 and <25.0	>=25.0 and <50.0	>=50.0 and <75.0	>=75.0	
Agriculture	396	116	165	147	325	1149
Birthday Observation	0	0	1	0	1	2
Brick Making	0	1	0	0	0	1
Business	64	3	2	12	19	100
Marriage	25	11	12	12	20	80
Education	17	11	10	14	15	67
Health	80	13	15	30	35	173
HH Needs	71	32	20	26	25	174
House Construction	13	1	3	6	14	37
Land Dev. / Purchase	6	5	1	9	13	34
Legal Cases	0	0	0	0	1	1
Livestock Purchase	21	11	26	12	20	90
Loan Interest Payment	0	0	0	0	1	1
Petty Business	4	0	1	3	1	9
Social Works / Services	2	0	1	0	0	3
Two-Wheeler	0	0	0	1	1	2
Total	699	204	257	272	491	1923
Percent	36.35	10.61	13.36	14.14	25.53	100.00

Note: >=75.0 percent repayment also includes 100 percent repayment

Like money lenders, major purpose of taking credit from SHG is for agriculture and 59.75 percent families have taken for the purpose of the total households who have taken credit from SHGs. Meeting household needs (9.05 percent) and credit for health care (9.0 percent) are also the major causes of taking credit from SHG. Flexible credit norm and easy availability of credit from SHGs at their doorstep for different purposes have been beneficial for the STs.

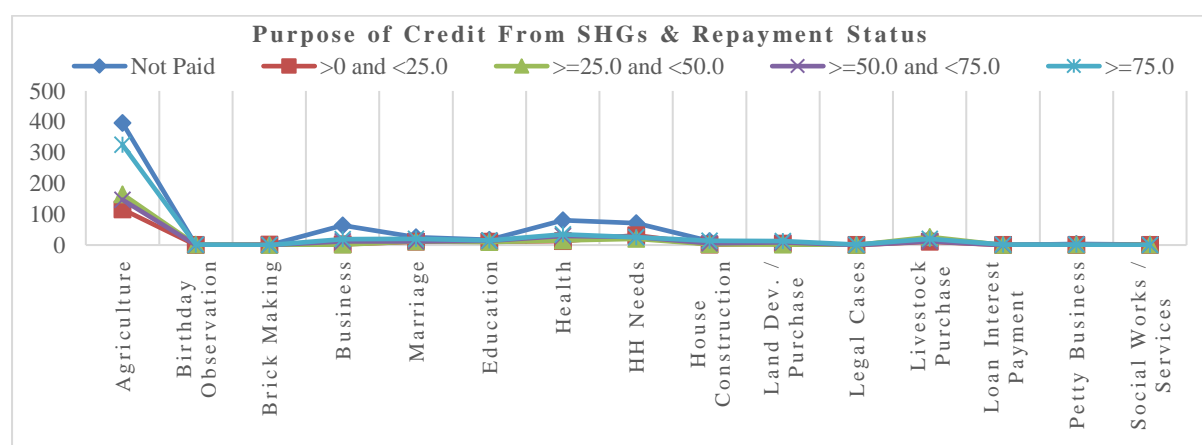


Figure 31: Purpose of Credit from SHGs and Repayment

Table 76: No. of Households by STs Taken Credit from SHGs

STs	No. of Household in Different Repayment Ranges (in %)					Total	
	Not Paid	>0 and <25.0	>=25.0 and <50.0	>=50.0 and <75.0	>=75.0	No.	% of HH
Bhuyan	35	10	13	14	27	99	17.68
Gond	152	60	66	81	115	474	19.04
Kandha	60	12	12	18	38	140	26.42
Kharia	13	6	3	6	17	45	18.00
Kisan	241	62	84	75	143	605	17.90
Mankirdia	0	0	0	2	0	2	33.33
Munda	38	14	20	23	43	138	15.75
Oraon	160	40	59	53	108	420	17.28
Total	699	204	257	272	491	1923	18.28
Percent	36.35	10.61	13.36	14.14	25.53	100.00	

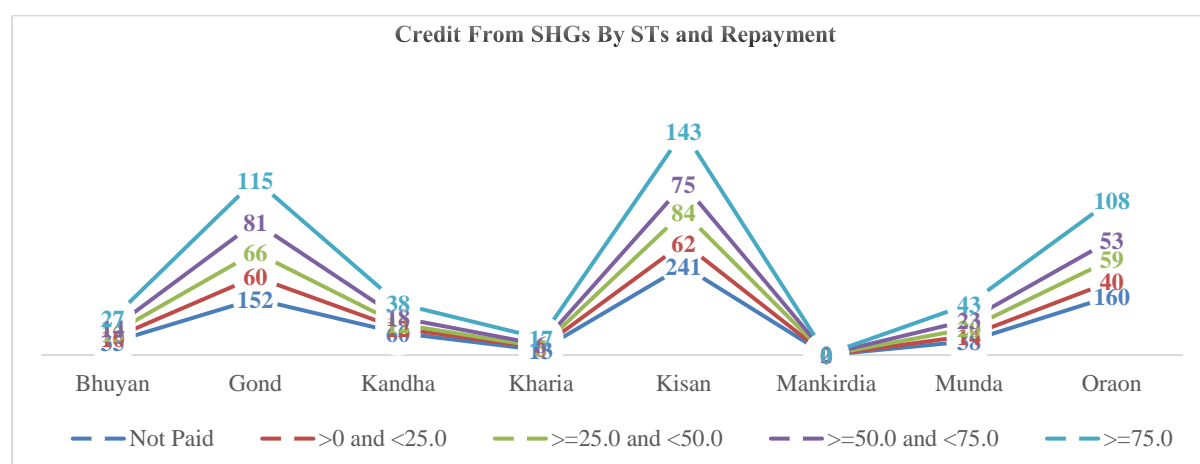


Figure 32: Credit from SHGs and Repayment

By the time of the study, a number of households were having outstanding credit against the loan taken from their local women SHGs. Of the total members who have outstanding, 36.35 percent have not yet repaid any principal amount to their SHGs as in most cases loan is taken recently. About 10.61 percent families have paid less than 25.0 percent of their principal loan amount. As regular and on-time repayment is a basic functional principle of the SHGs, members in most cases attempt to pay back their dues on time. Most of the SHGs. The average credit outstanding with the households, with regard to credit from SHGs, estimated to be Rs.7, 866.77 while average credit amounts to Rs.11,776.95.

Table 77: Average Credit from SHGs and Average Outstanding

STs	Particulars	Credit Amount (Rs.)	Credit Outstanding (Rs.)
Bhuyan	Average Credit	11,570.20	7,005.48
	% of Total HH	5.1	5.3
Gond	Average Credit	12,381.12	8,044.48
	% of Total HH	24.6	25.3
Kandha	Average Credit	11,383.93	7,758.62
	% of Total HH	7.3	7.2
Kharia	Average Credit	11,144.44	6,177.42
	% of Total HH	2.3	2.0
Kisan	Average Credit	10,819.02	7,170.64
	% of Total HH	31.5	32.0
Mankirdia	Average Credit	19,500.00	7,500.00
	% of Total HH	0.1	0.1
Munda	Average Credit	12,592.77	8,297.21
	% of Total HH	7.2	6.7
Oraon	Average Credit	12,417.67	8,967.36

	% of Total HH	21.8	21.4
Total	Average Credit	11,776.95	7,866.77
	% of Total HH	100.0	100.0

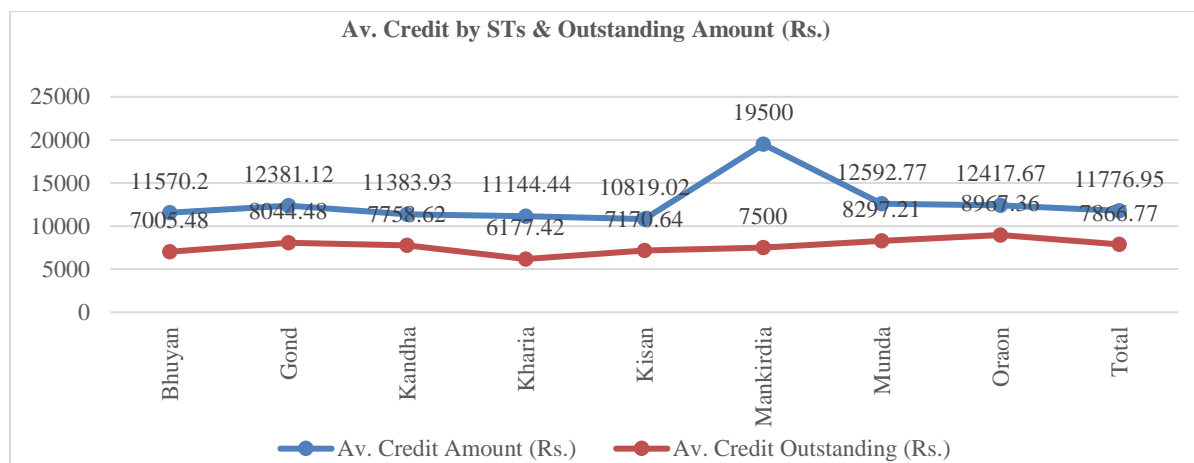


Figure 33: Average Credit from SHGs and Outstanding Amount

The overall pattern of repayment and average loan outstanding Vs accessibility is remaining more or less same among major tribal groups in the block. So, it can be said that the performance of women SHGs in terms of loan disbursement and ensuring loan repayment is uniformly guided where NRLM (OLM) and Mission SHAKTI has been playing a major role.

Table 78: Purpose of Credit from Relatives / Friends and Repayment Status

Purpose of Credit	No. of Household in Different Repayment Ranges (in %)					Total
	Not Paid	>0 and <25.0	>=25.0 and <50.0	>=50.0 and <75.0	>=75.0	
Agriculture	84	2	1	4	8	99
Livestock (Goat/Bullock)	2	0	0	0	1	3
Business	0	0	1	0	0	1
Education	4	1	2	0	0	7
Health	18	5	0	1	8	32
HH Expense	30	1	1	1	4	37
House Repair	0	1	0	0	0	1
Land Purchase/Dev.	2	0	1	0	1	4
Legal cases	1	0	0	0	0	1
Loan Repayment	1	0	0	0	0	1
Marriage / Life Cycle	32	1	1	3	8	45
Shop	0	0	0	1	0	1
Total	174	11	7	10	30	232
Percent	75.00	4.74	3.02	4.31	12.93	100.0

Investment in agriculture has been the major purpose for which the tribal families have taken credit from their relatives / friends (42.67 percent) followed by credit for marriage (19.40 percent), credit for meeting regular household expenses (15.95 percent) and credit for health care (13.79 percent).

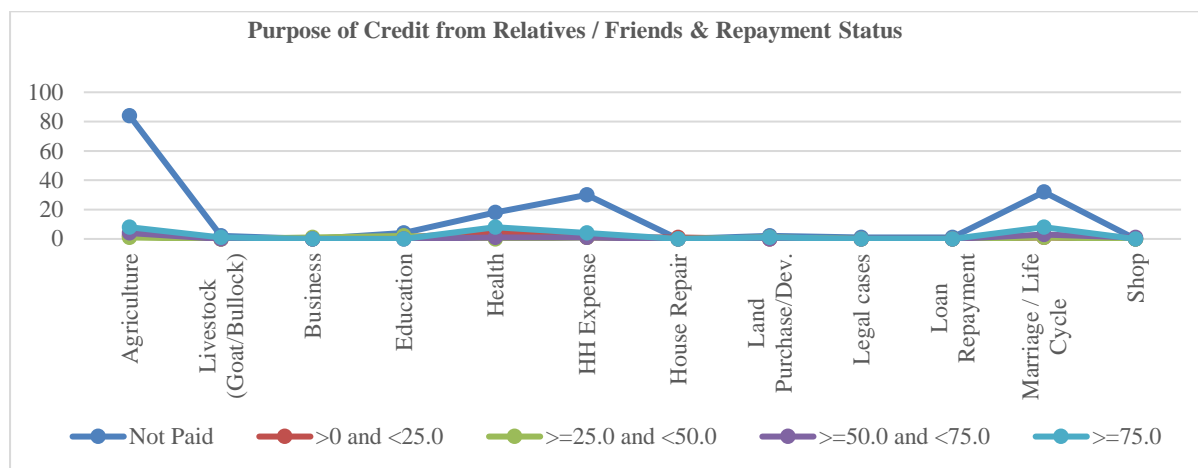


Figure 34: Purpose of Credit from Relatives/Friends and Repayment

Table 79: No. of Households by STs Taken Credit from Relatives / Friends

STs	No. of Household in Different Repayment Ranges (in %)					Total	
	Not Paid	>0 and <25.0	>=25.0 and <50.0	>=50.0 and <75.0	>=75.0	No.	% of HH
Bhuyan	13	1	0	1	1	16	2.86
Gond	39	4	2	3	11	59	2.37
Kandha	16	0	1	2	2	21	3.96
Kharia	11	0	0	0	2	13	5.20
Kisan	48	3	2	2	8	63	1.86
Munda	12	2	2	0	0	16	1.83
Oraon	35	1	0	2	6	44	1.81
Total	174	11	7	10	30	232	2.21
Percent	75.00	4.74	3.02	4.31	12.93	100.00	

Taking credit from relatives / friends has been a handy source for the tribal families in the block. About 232 families having average credit outstanding of Rs.12, 395/- for payment to their relatives / friends. Of the 232 families, who have taken credit, 75.0 percent families have not yet paid to their relatives / friends.

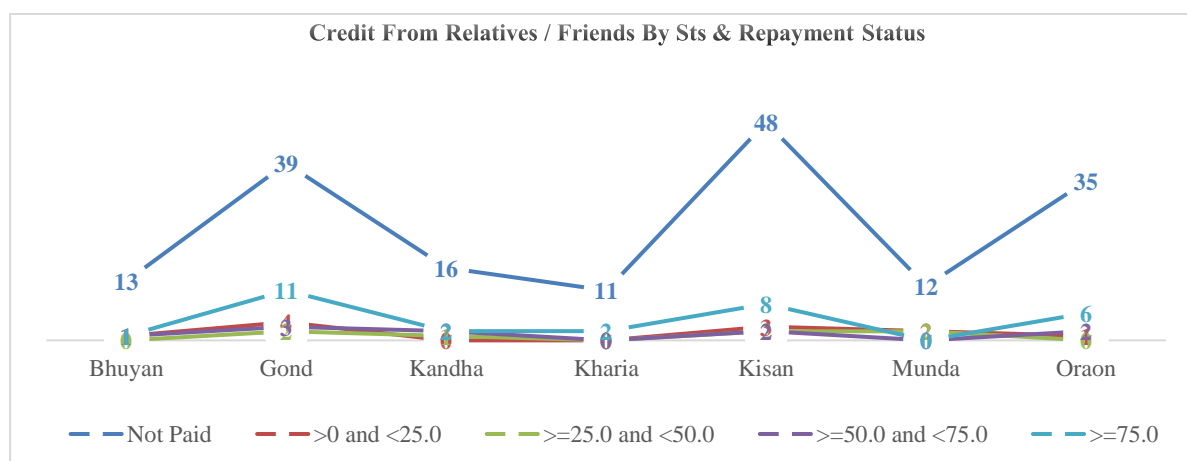


Figure 35: Credit from Relatives/Friends and Repayment Ranges

Table 80: Average Credit from Relatives / Friends and Average Outstanding

ST Sub-Category	Particulars	Credit Amount (Rs.)	Credit Outstanding (Rs.)
Bhuyan	Average Credit	9687.50	8656.25
	% of Total HH	6.9	7.5
Gond	Average Credit	15296.61	13184.91
	% of Total HH	25.4	24.8
Kandha	Average Credit	12809.52	10809.52
	% of Total HH	9.1	9.8
Kharia	Average Credit	13153.85	13000.00
	% of Total HH	5.6	5.1
Kisan	Average Credit	16023.81	15041.07
	% of Total HH	27.2	26.2
Munda	Average Credit	11250.00	10687.50
	% of Total HH	6.9	7.5
Oraon	Average Credit	11090.91	10219.51
	% of Total HH	19.0	19.2
Total	Average Credit	13685.34	12395.33
	% of Total HH	100.0	100.0

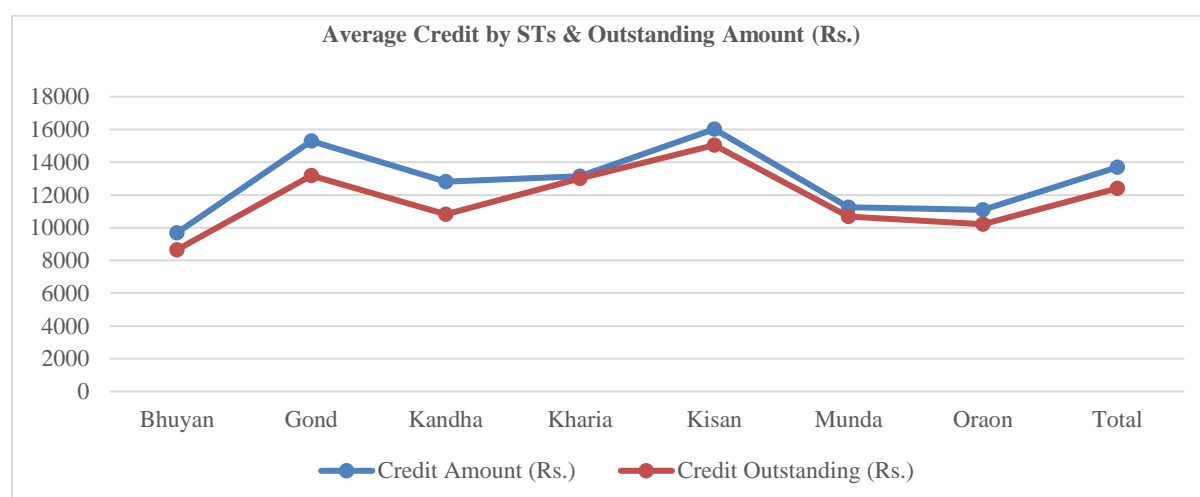


Figure 36: Credit from Relatives/Friends and Average Credit Outstanding

In all the three major sources of credit for the tribal families, a common pattern that is emerging is high credit requirement for agricultural activities, meeting health care needs, addressing household regular expenses and life cycle needs. While accessibility to the SHGs for credit is more prominent among all the credit sources, preference for taking credit from money lender has been the last option for the people in the semi-formal / informal sources of credit. While the average credit outstanding with the money lender and relatives / friends is more or less same, credit outstanding with the members for credit taken from SHGs has been less. The institutional / organisational structure has been proactive in ensuring repayment and peer pressure has been one of the attributes for low credit outstanding.

6.3 Measures to Eliminate Exploitation

The government of Orissa has enacted and implemented the following protective regulations to be applicable in Scheduled Areas of the state in order to prevent and eliminate exploitations of the tribal. They are:

1. The Orissa (Scheduled Areas) Transfer of Immovable Property (by Scheduled Tribes) Regulations, 1956 (Regulation 2 of 1956) which is being enforced to prevent alienation of lands belonging to members of the Scheduled Tribes.

2. The Orissa (Scheduled Areas) Debt Relief Regulation, 1967 (Regulation 1 of 1968). In addition to this the STs also have the benefits of the Orissa Debt Relief Act of 1980, which has been in force since 13th March 1981 with a view to providing relief from indebtedness to small farmers, rural artisans and agricultural labourers.
3. The Orissa (Scheduled Areas) Money Lenders Regulations, 1967 (Regulation 2 of 1968) which is in operation since 15th November 1968 with a view to regulating and monitoring money lending activities in the Scheduled Areas of the state.
4. The STs are also covered under The Bonded Labour System (Abolition) Act, 1976, which has been enacted and implemented with a view to abolishing the pernicious bonded labour system and providing self-employment and job employment opportunities to the liberated bonded labourers so that they do not relapse into Bondage.

Chapter Seven: Migration

Moving from one place to another for livelihood and survival is an integral part of human existence. However, all types of human mobility are not migration. In NSS surveys, those movements which resulted in change of the usual place of residence (UPR) of the individuals were treated as migration and a household member whose last usual place of residence was different from the present place of enumeration was considered a migrant. Different factors lead to migration, apart from economic interest, such as, social, cultural, political, personal and natural factors. People might be motivated to change their place of residence because of lack of employment opportunities in the area where they are residing or in the hope of finding better opportunities elsewhere.

As per 2001 census, the migration level among SCs and STs indicates that about 25.3 per cent of SCs and 25.4 per cent of STs were reported as migrants within the same State, based on the place of last residence (PLR). Of the total migrant population within the State, more than three fourths were reported to move within the district (intra-district-76.9 per cent for SCs and 83.5 per cent for STs). An analysis of the NSSO data for the 49th round (1993) and 64th round (2007-2008) shows that the proportion of migrant households among ST in rural areas decreased between 1993 and 2007-08, but the trend was the opposite in urban areas. The NSS 64th round shows that in urban areas, the proportion of ST migrant households was higher than the proportion of migrant households of other social groups.

Table 81: Migration in Odisha

Engagement in Economic Activity	Coastal		Southern		Northern	
Rural	Estimated Persons	Percent	Estimated Persons	Percent	Estimated Persons	Percent
Engaged	1807115	36.72	1559378	48.39	886259	30.08
Not Engaged	3102786	63.05	1599777	49.64	2055417	69.75
Not Aware of	11044	0.22	63696	1.98	5033	0.17
All	4920945	100	3222851	100	2946709	100
Urban						
Engaged	180963	29.94	104884	30.84	115554	30.71
Not Engaged	419569	69.42	229721	67.54	260721	69.29
Not Aware of	3814	0.64	5520.67	1.62	-	-
All	604347	100.0	340125	100.0	376275	100.0

Source: Report on Migration in Odisha, NSSO, 64th Round.

Region wise (Rural Odisha) information on the out-migrants who are presently engaged in any economic activity reflects that southern region is highest with 48.39 percent out migrants presently engaged in any economic activity, followed by coastal region with 36.72% and northern region with 30.08 percentage. It is evident that in urban Odisha, outmigration in southern region who are currently engaged is highest with 30.84 percentage engaged in any economic activity (out migrants). Northern region is at second position with 30.71% and coastal region is lowest with 29.94%.

7.1 Causes for Tribal Migration

7.1.1 Migration-Poverty Interface

There are three important constraints that perpetuate poverty among migrants in the Indian situation. They are (a) poor education, (b) discrimination, and (c) a hostile policy environment¹⁴. In the case of

¹⁴ Deshingkar, Priya and Farrington, J. 2009. 'A framework for understanding circular migration' in Deshingkar and Farrington (eds) 'Circular migration and multilocal livelihood strategies in rural India'. Oxford University Press. New Delhi. 2009.

tribal migrants, the literacy rate is low, not much is being done for developing skills and they do not have access to public facilities such as PDS in the place they migrate to. The State's apathy and lack of capacity to implement protective migration/labour laws compounds the problem. Moreover, the wage rate is very low. Circular/seasonal migration is the dominant form of migration of poor tribal people. They leave their village after completing agriculture work and migrate as casual, low skilled workers and return after completion of work. Since tribal migrants have little or no education and low skills, which translate into low marketable skills for both rural and urban employment, they form a part of the unorganized sector and have little bargaining power.

The poorest and deprived areas of the tribal belt in Central India such as Chhattisgarh, Telengana region, Jharkhand, southern Madhya Pradesh have become labour pools, from where cheap labour can be drawn on seasonally. Due to poverty and lack of employment opportunities, tribal families send unmarried daughters to cities in search of work. Single women and tribal girls are, however, prone to exploitation not only by employers, but also by anti-social elements. Migration is an important livelihood activity and research by Mosse et.al,¹⁵ in the tribal districts of southern Madhya Pradesh revealed that 65 percent of households included migrants, who worked mainly in the construction sector. Migration grew in the area as a few years later, another study in the same area found that, in many villages up to three-quarters of the population were absent between November and June.

7.1.2 Displacement

Development-induced displacement has resulted, not only in loss of land due to acquisition for the project but also in influx of non-tribal outsiders in these areas, who illegally alienate tribal land and take the benefits of the new economic opportunities in commerce, trade and industry. Migration of displaced Scheduled Tribes is indicative of loopholes in the implementation of tribal welfare and development measures to provide livelihood in the new environment.

7.1.3 Deforestation

Uprooting of tribals from their traditional habitat, receding forest cover combined with low agricultural productivity and rain-fed agriculture, create the need for credit and this leads to seeking employment and livelihoods under bondage, often through migration. For example, tribal migration from Jhabua in Madhya Pradesh and tribal areas of Chhattisgarh is a compulsion¹⁶. Tribals in Jharkhand migrate in streams to the brick kilns of Uttar Pradesh or rice mills of neighbouring states to the agriculturally prosperous areas of Bihar, Bengal, Uttar Pradesh or Punjab mainly for sowing / transplanting/ harvesting of paddy and wheat and to the metropolitan towns and cities as domestic workers and maid servants¹⁷.

7.1.4 Drought

In contrast to seasonal migration, distress-induced migration is primarily the result of factors which include drought, land alienation, debts and high levels of food insecurity. This form of migration, which had increased in Kalahandi and some other KBK districts of Odisha in the 1990s, is a final resort when other coping strategies fail. Such migration usually starts as early as September-October, when there is little possibility of harvesting a crop. Recruiting agents take the opportunity to recruit even cheaper labour than they can normally expect. Due to three successive droughts in 1996- 2000, distress-induced migration had become 'seasonal' in character and an integral part of the regular coping strategies¹⁸. A

¹⁵ Mosse, David et al 1997. 'Seasonal labour migration in tribal (Bhil) western India. Swansea: Centre for Development Studies, University of Wales.

¹⁶ Joshi, 1997.

¹⁷ Toppo, Ranjit. 2007. 'Dynamics of tribal migration in India'. Xavier Institute of Social Services, Ranchi.

¹⁸ Banik, Dan. 2007. 'Starvation and India's Democracy'. London: Routledge Advances in South Asian Studies.

significant number of tribal, mainly from drought prone areas of Andhra Pradesh, Karnataka and Maharashtra, migrate to work in construction, tile factory, brick-kiln and crop-cutting in Maharashtra¹⁹.

7.2 Costs and Risks of Migration

Migration has both positive and negative consequences for migrants. While it saves them from starvation at home, it exposes them to appalling living and working conditions at construction and other work sites. Additionally, migrants also do not have access to pro-poor schemes such as subsidized food, health care and schooling.

On the positive side, migration has given tribal people an exposure to the outside world including new skills. Their remittances have helped the family in different ways like meeting food consumption requirement, repayment of loans, fulfilling social obligations and to finance working capital requirements in agriculture as well as investment in better housing and purchase of consumer durables.

On the negative side, they suffer from family and social disorganization, harsh and unhygienic living conditions at work sites and physical and sexual violence in case of female domestic workers. Comparison made between tribal families who migrate and those who do not, which reveals that the non-migrating families own more land and are in a better position to access and benefit from various development schemes available for them and so are able to improve their standard of living and educate their children. On the other hand, migrating tribal families have less land, lower level of literacy and on migrating, suffer from exploitation and harassment and low wages. They are able to stave off starvation, but do not earn enough to improve their standard of living. Moreover, their children do not get education and so the future of the next generation is equally bleak. Added to this, is the tendency of the unskilled youth to prefer employment in non-agriculture sectors, as farming does not give adequate returns²⁰. Keeping in view that tribal livelihoods are conditioned by the eco-system and they are dependent on agriculture, large scale migration due to poor economic conditions is a serious cause of concern.

A study on tribal migration from undivided Koraput²¹ district finds that migration of tribal is the result of embarrassment conditions. This condition is created of many reasons for migration like low agricultural productivity, deforestation, displacement, landlessness and unavailability of government work opportunities in the local area. As a result, the tribal people are however, prone to exploited physically and sexual abuse not only by employers but also by anti-social elements. Sometime the tribal migrants are mentally and physically tortured by the contractor and middleman. Quoting the opinion of tribal migrants, the study finds that the concerned contractor does not give wage in right time, force them to work overtime, pay them less, insufficient food, drinking water and shelter. The circular migration or rural-urban migration and distress migration are emerging as a dominant form of migration amongst the tribal people in the region. Migration has been one of the causes of higher school dropout among the tribes of Odisha.

The Centre for Migration and Labour Studies of AAJEEVIKA Bureau finds that in recent years there have been a shift in migration trends in some pockets of Odisha as young women from tribal families are increasingly migrating towards urban centres in search of work. Nearly 63 percent of Odisha's migrant tribal girls in Delhi are from Sundergarh (Jha, 2005). However, their dreams of earning money for sustenance of their poor families soon turn into despair as they fall in the hands of the unregulated and highly exploitative chain of middle-men and contractors. Several of the tribal women and

¹⁹ 184 Pandey 1998 cited in Srivastava, R, et al 2003 'An overview of migration in India. Its impacts and key issues.' UK: Department for International Development.

²⁰ Based on Datta, S. et al (eds.) 2012. 'State of India's livelihoods Report 2011. New Delhi: Sage Publications. Mosse et al 2005. 'On the margins in the city: Adivasi seasonal labour migrants in Western India' in Economic and Political Weekly, 40 (28). Pp. 3025- 3038. Toppo, R, 2007. 'Dynamics of tribal migration in India.' Xavier Institute of Social Services. Ranchi.

²¹ Naik, K. Chandra; Dynamics of Tribal Migration in Undivided Koraput District of Odisha, India; International Journal of Academic Research and Development ISSN: 2455-4197, Volume 2; Issue 4; July 2017; Page No. 585-587.

adolescent girls report living under unhygienic work conditions with poor remuneration; some also falling prey to sexual exploitation.

A study conducted with short-term migrant labourers and their consumption expenditure (during 2007-08) observed that households with a short-term migrant have lower monthly per capita consumption expenditure and monthly per capita food expenditure compared to households without a short-term migrant²². Short-term migrants are not unionised, they work in the unorganised sector, they do not have written job contracts and state governments are yet to ensure that the legislations protecting them are properly enforced. This could be one of the reasons why we do not observe higher levels of expenditure in households with such migrants.

7.3 Migration Scenario in Study Block

7.3.1 Migrating Population

Migration in the studied block of Tileibani is not a common phenomenon. However, people from some ST families migrate temporarily for employment. A total of 7.1 percent tribal households (747 families) reported that adult members of the family migrate seasonally for employment.

Table 82: Migration of Tribal

No. of Migrants	No. of Households	Percent	No. of Migrating Persons
One Person	479	4.6	479
Two Persons	191	1.8	382
Three Persons	47	0.4	141
More than 3 Persons	30	0.3	141
Total	747	7.1	1143
Non-Migrants	9774	92.9	
Total	10521	100.0	

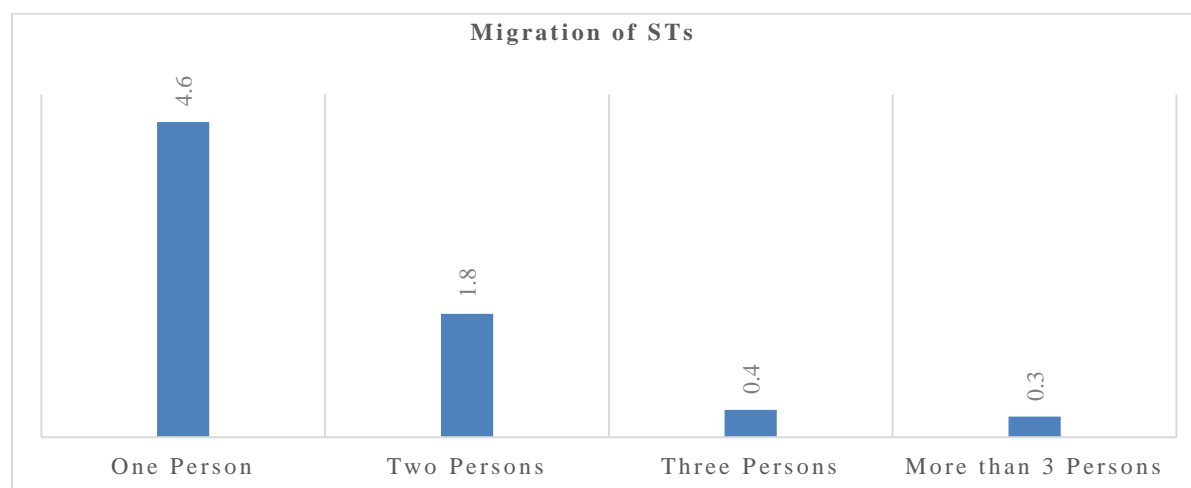


Figure 37: No. of Persons Migrating from ST Households

The block is having 747 migrants from 7.10 percent tribal families. Among the migrant families, single migrants observed in 64.12 percent families whereas two or more than two migrants observed in remaining 35.88 percent families.

²² Chandrasekhar. S, Das. M., Sharma. A; Short-term Migration and Consumption Expenditure of Households in Rural India, Indira Gandhi Institute of Development Research (IGIDR).

Table 83: Migrant Households by ST Category

ST Category	Households with No. of Migrants					Total HH	Migrating HH %
	One	Two	Three	More Than Three	Total		
Bhuyan	21	8	1	3	33	560	5.89
Gond	181	47	16	10	254	2490	10.20
Kandha	22	6	3	2	33	530	6.23
Kharia	11	3	1	0	15	250	6.00
Kisan	139	58	8	9	214	3379	6.33
Munda	28	14	1	2	45	876	5.14
Oraon	77	55	17	4	153	2430	6.30
Total	479	191	47	30	747	10515	7.10
Percent	64.12	25.57	6.29	4.01	100.00		

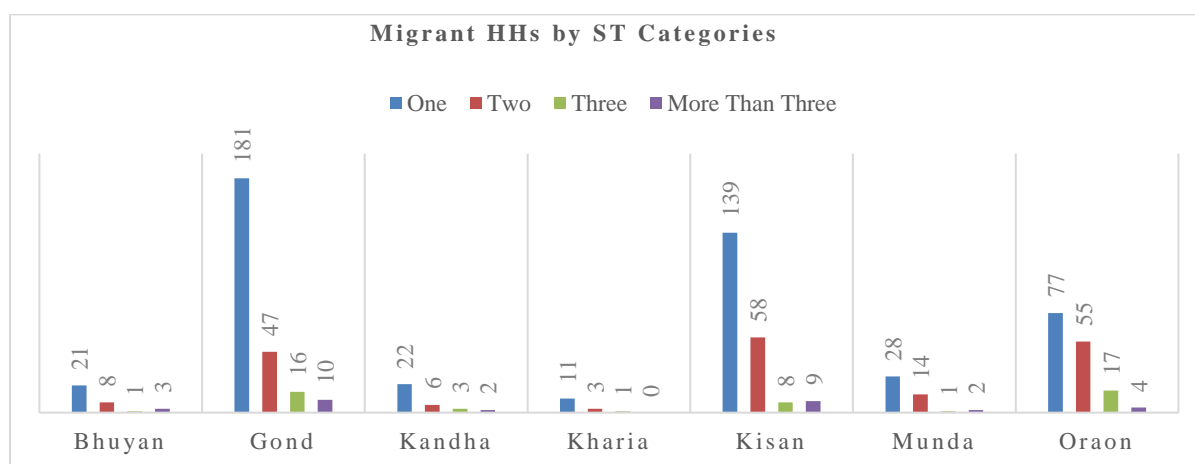


Figure 38: No. of Migrating Households

Number of ST migrants observed to be comparatively high in some of the GPs, like Tanisar (20.69 percent), Talkundi (16.67 percent), Dholpada (14.83 percent) and Soda (14.78 percent), whereas no migrant families found in some GPs of the block. Number of migrant families by GP is presented in the table.

Table 84: GP Wise Migrating Tribal Households

GPs	Households with No. of Migrants					Total HH	Migrating HH %
	One	Two	Three	More than Three	Total		
Baniakilinda	29	42	2	0	73	536	13.62
Chhepilipali	0	1	0	0	1	196	0.51
Dholpada	49	15	9	9	82	553	14.83
Dimirikuda	45	19	7	4	75	650	11.54
Dudhianali	28	18	6	0	52	849	6.12
Gandam	6	8	4	0	18	286	6.29
Jharagogua	9	7	1	1	18	509	3.54
Jharmunda	30	3	2	1	36	531	6.78
Kalanda	3	4	0	0	7	246	2.85
Kansar	34	6	2	4	46	742	6.20
Kendeijuri	2	2	0	0	4	538	0.74
Laimura	1	3	1	0	5	1381	0.36
Palkudar	1	1	0	0	2	168	1.19
Parposi	10	1	1	0	12	561	2.14
Soda	49	35	6	8	98	663	14.78
Suguda	0	1	0	0	1	124	0.81
Tainsar	119	7	0	0	126	609	20.69

GPs	Households with No. of Migrants					Total HH	Migrating HH %
	One	Two	Three	More than Three	Total		
Talkundi	58	9	3	0	70	420	16.67
Teleibani	6	9	3	3	21	784	2.68
Total	479	191	47	30	747	10,346	7.22
Percent	64.12	25.57	6.29	4.02	100.0		

Note: No migration of tribal household reported from Badachhpal GP

7.3.2 Duration of Migration

Duration of migration varies by nature of migration and place of migration. Days of migration of the migrants observed ranging from a week to a year and more. When nature of migration is for agricultural and wage purpose and place of migration is nearby and seasonal, days of migration is limited to less than or around six months (180 days). However, in many cases, migration seems to be semi-permanent or permanent as it is more than 365 days or more than 180 days. Basically, these long-term migrants have a settled place in the place of migration and remittance is credited to the family residing in the village. Though, information on days of migration of all migrants are not available (information available for 69.57 percent migrants of the total migrants), it is evident from the available information that majority of the migrants are long-term migrants due to their nature of job in the working place. Migration for wage related engagement, including agricultural labourer is also observed among the migrants who are short term migrants and their prevalence is less in studied block.

Table 85: Duration of Migration

Sl. No.	Duration of Migration	No. of HH	Percent
1	< 30 Days	44	0.4
2	>=30 Days and <90 Days	70	0.7
3	>=90 Days and <180 Days	66	0.6
4	>=180 Days and <365 Days	279	2.7
5	>=365 Days	64	0.6
	Total	523	5.0
	Not Migrating / No Information	9998	95.0
	Total	10521	100.0

7.3.3 Place of Migration

Migration observed to be both inter-state and intra-state. The inter-state migration takes place to different states / cities of the country such as Andhra Pradesh (undivided), Karnataka (Bangalore), Gujarat (Surat), Punjab, Rajasthan etc. Intra-state migration takes place to different districts / township areas of the State, such as Angul, Sambalpur, Cuttack, Debagarh town, Bargarh, Bhubaneswar etc. Seasonality of the migration is basically from October to March and in cases, it gets extended to May and June for short-term migrants. Some migrants also migrate during monsoon to work as agricultural labourer. Days of migration by place reflects that number of intra-state migration is more prominent than inter-state. Place of migration and duration of migration is reflected in the table.

Table 86: Place of Migration

Place of Migration	Migration Duration Ranks					Total
	< 30 Days	>=30 Days and <90 Days	>=90 Days and <180 Days	>=180 Days and <365 Days	>=365 Days	
Angul	0	3	1	4	3	11
Balangir	0	0	66	0	1	1
Baragarh	0	0	0	1	2	3
Cuttack, Sambalpur	0	0	0	1	0	1
Debagarh	1	7	23	91	1	123
Dhankanala	0	0	1	0	0	1
Jharasuguda	0	3	2	14	2	21

Place of Migration	Migration Duration Ranks					Total
	< 30 Days	>=30 Days and <90 Days	>=90 Days and <180 Days	>=180 Days and <365 Days	>=365 Days	
Intra-State						
Kendujhar	0	0	0	1	2	3
Khurdha	0	0	0	1	0	1
Puri	0	0	0	0	1	1
Raygada	0	0	0	1	2	3
Rourkela	0	1	0	0	0	1
Redhakhoh	0	0	0	1	0	1
Sambalapur	1	30	15	20	9	75
Sonepur	0	0	1	0	0	1
Sundargarh	0	0	2	16	8	26
Talacher	1	0	0	1	0	2
Sub-Total	3	44	111	152	31	275
<i>Percent</i>	<i>1.09</i>	<i>16.00</i>	<i>40.36</i>	<i>55.27</i>	<i>11.27</i>	<i>100.00</i>
<i>Percent of Total</i>	<i>6.82</i>	<i>62.86</i>	<i>84.09</i>	<i>54.48</i>	<i>48.44</i>	<i>52.58</i>
Inter-State						
Tamil Nadu (Chennai)	0	0	0	5	5	10
Karnataka (Bangalore)	0	0	0	4	4	8
Delhi	0	0	0	1	0	1
West Bengal (Kolkata)	0	0	0	1	1	2
Jharkhand	0	0	0	1	0	1
Rajasthan	0	0	0	0	1	1
Gujarat (Surat)	0	1	0	0	2	3
Maharashtra (Mumbai)	0	0	0	2	1	3
Tripura	0	0	0	1	0	1
Sub-Total	0	1	0	15	14	30
<i>Percent</i>	<i>0.00</i>	<i>3.33</i>	<i>0.00</i>	<i>50.00</i>	<i>46.67</i>	<i>100.00</i>
<i>Percent of Total</i>	<i>0.00</i>	<i>1.43</i>	<i>0.00</i>	<i>5.38</i>	<i>21.88</i>	<i>5.74</i>
No Specific Place	41	25	21	112	19	218
<i>Percent</i>	<i>18.81</i>	<i>11.47</i>	<i>9.63</i>	<i>51.38</i>	<i>8.72</i>	<i>100.00</i>
<i>Percent of Total</i>	<i>93.18</i>	<i>35.71</i>	<i>15.91</i>	<i>40.14</i>	<i>29.69</i>	<i>41.68</i>
Total	44	70	132	279	64	523
Percent	100.00	100.00	100.00	100.00	100.00	100.00

Two patterns of migration observed in the study locations, i.e., migration without advance and migration with advance. While some families migrate to work due to earlier linkage or linkage through other relatives and friends, some migrants take advance to migrate, ranging from Rs.1000/- to Rs.60, 000/- based on number of persons to migrate and period of migration. Average amount of advance received for migration amounts to Rs.24, 900/- and average income from migration amounts to Rs.38, 399/-. The annual income of the permanently / semi-permanently migrated persons and especially persons who are engaged in different skill / salaried jobs in the migrated places observed to be higher earning than the average income of the migrants. While majority of the migrants have not registered their name as migrant labour, some are of the opinion that they have registered their name as labourer. Based on the findings, it can be said that the block is not prone to migration like many other blocks of the State where migration is a routine and common phenomenon.

Chapter Eight: Consumption Expenditure

8.1 Overview

The “Household Consumer Expenditure Survey of National Sample Survey during July’2011-June’2012 (68th round) reveals using the MMRP (Modified Mixed Reference Period) method of measurement of MPCE (Monthly Per Capita Consumer Expenditure) that average MPCE in 2011-12 was Rs.931.85 in rural Odisha and Rs.1969.63 in urban Odisha. The poorest 5 percent of Odisha’s rural population had an average MPCE of Rs.409.70. The poorest 5 percent of the urban population had an average MPCE of Rs.507.21. The top 5 percent of the rural population, ranked by MPCE, had an average MPCE of Rs.2412.92, i.e., about 5.9 times that of the bottom 5 percent. The top 5 percent of the urban population had an average MPCE of Rs.6497.68, i.e., about 12.8 times that of the bottom 5 percent. In rural Odisha, the average MPCE was Rs.715.21 for ST, Rs.865.84 for SC and Rs.982.83 for OBC. in urban Odisha it was Rs.959.64 for ST, Rs.1093.75 for SC and Rs.2106.16 for OBC. The average MPCE of ‘others’ at all Odisha level (Rs.1152.49 in rural and Rs.2427.88 in urban Odisha) was more than all groups average in both sectors.

Among the rural household types, average MPCE was Rs.892.10 for ‘self-employed in agriculture, Rs.1167 for self-employed in non-agriculture, Rs.1442.95 in regular wage/salary earning, Rs.676.71 for casual labour in agriculture, Rs.809.85 for casual labour in non-agriculture and Rs.1043.38 for others. In urban Odisha, average MPCE was Rs.1895.81 for the self-employed, Rs.2646.10 for the regular wage or salary earning, Rs.876.39 for casual labour and Rs.1973.12 for others. State region wise, rural average MPCE was Rs.1113.18 for Coastal, Rs.764.54 for Southern and Rs.905.01 for Northern Odisha. State region wise, urban average MPCE was Rs.2604.83 for Coastal, Rs.1342.21 for Southern and Rs.1420.61 for Northern Odisha.

8.2 Pattern of Consumption

Using the MMRP (Modified Mixed Reference Period) method of MPCE measurement, food was estimated to account for about 56% of the value of the average rural Odisha’s household consumption during 2011-12. This included 18.47% for cereals and cereal substitutes, 2.83% for milk and milk products, and 9.74% for vegetables. Among non-food item categories, fuel for cooking and lighting accounted for 11.01%, clothing and footwear for 6.95%, medical expenses for 3.09%, conveyance and other consumer services for 3.03% each, and consumer durables for 5.31%. For the average urban Odisha, 43.36% of the value of household consumption was accounted for by food, including 11.68% by cereals and 3.23% by milk and its products and 5.90% for vegetables.

The share of most of the food item groups in total consumption expenditure was higher in rural Odisha than in urban Odisha, fruits and processed food being exceptions. For non-food item groups, the share was usually higher in urban Odisha. The most noticeable rural-urban differences were in case of cereals (urban share: 11.68%, rural share: 18.47%), rent (urban: 7.00%, rural: 0.17%) and education (urban: 6.34%, rural: 2.47%).

The most important item of human life is health, in which people are spending about 3% of their total expenditure. Under this item rural and urban people are spending 3.09% and 2.96% of their total expenditure respectively. The difference in rural and urban may be due to living condition of people and availability of medical facilities. People of Odisha are spending about 4% of their total expenditures on education. Under this item the rural and urban people are spending 2% and 6% of their total expenditure respectively

A significant difference is found between average MPCE of the top 5% population, classified on the basis of economic levels, of urban over that of rural sectors of Odisha. The difference in expenditure pattern among economic classes is more prominent in urban Odisha in comparison to rural Odisha as average expenditure of the top 5% group on the basis of MPCE in urban areas was 12 times that of the lowest 5% group. This reflects that the expenditure disparity is growing at a rapid clip. In rural areas, the disparity between the same was 5 times. In the social group segment, Scheduled Tribes had lowest living standard in both rural and urban Odisha followed by Scheduled Castes, OBCs and Others. The average MPCEs for OBC and 'Others' social groups in urban Odisha were twice as high as that of rural Odisha while the variation for SC and ST categories was insignificant. This implies the worsening of the economic wellbeing of OBC and 'Others' categories in rural sector in the face of urban sector.

In the spectrum of household type, 'regular wage/salary' emerged as the highest average MPCE provider followed by 'self-employed in non-agriculture' in rural Odisha. This shows a gradual shift of typical rural societies towards urbanisation. As expected, average MPCE was highest for coastal region in both rural and urban Odisha. It was lowest for southern region in both rural and urban Odisha.

Economic growth is typically accompanied by improvements in a state's food supply, both quantitative and qualitative, and a gradual reduction in nutritional deficiencies. This report shows changing lifestyle of people of Odisha resulting in modification of expenditure pattern away from traditional food commodities to processed and high value commodities. In rural sector, a sharp increase in expenditure over cereals to high calorie commodities such as pulses and pulse products, milk, egg, meat and fish is observed bringing about a rise in consumption of diet rich with protein and fats. Keeping in pace with the growth in MPCE, an increase in expenditure on non-food items i.e. education, medical care, rent and taxes and durable goods was observed at an average over the survey periods. Even with a decrease in per capita consumption in food items, the growth of the state population drove the market, adding above 14 lakhs new consumers from 2004-2005 to 2011-2012.

Table 87: Average MPCE by Regions of the State

Rural / Urban	URP	MRP	MMRP
Rural			
State-Region			
Coastal	939.09	1037.41	1113.18
Southern	689.4	699.67	764.54
Northern	758.84	822.1	905.01
All Odisha	799.06	856.16	931.83
Urban			
Coastal	2219.03	2451.17	2604.83
Southern	1251.01	1338.06	1342.21
Northern	1278.81	1376.21	1420.61
All Odisha	1736.08	1897.74	1969.61
Rural + Urban			
Coastal	1206.91	1333.23	1419.8
Southern	744.5	762.31	823.75
Northern	848.48	917.63	1002.04
All Odisha	950.85	1024.88	1104.76

Source: NSS 68th Round

Note: URP: Uniform Recall Period; MRP: Mixed Recall Period; MMRP: Modified Recall Period

Table shows state-region wise average MPCE according to URP, MRP and MMRP of all Odisha. It was observed that in coastal region average MPCE (MMRP) is 2604.83, southern region is 1342.21 and Northern region is 1420.61. In comparison to Northern & southern region average MPCE (MMRP) of coastal region is high.

Table 88: MPCE among Social Groups in Odisha

Particulars	Average MPCE in Rs.		
	URP	MRP	MMRP
Rural			
Social group			
ST	617.63	657.92	715.21
SC	779.08	827.58	865.84
OBC	829.1	896.93	982.83
Others	969.2	1036.68	1152.49
All Odisha	799.06	856.16	931.83
Urban			
ST	899.6	929.31	959.64
SC	1073.64	1198.83	1093.75
OBC	1602.03	1775.67	2106.16
Others	2237.78	2434.36	2427.88
All Odisha	1736.08	1897.74	1969.61
Rural+ Urban			
ST	637.62	677.16	733.8
SC	823.38	883.41	901.85
OBC	919.87	1000.12	1097.08
Others	1349.79	1456	1573.44
All Odisha	950.85	1024.88	1104.76

Source: NSS 68th Round

Note: URP: Uniform Recall Period; MRP: Mixed Recall Period; MMRP: Modified Recall Period

The table shows the social group wise average MPCE of all Odisha for three different methods. The average MPCE (MMRP) is Rs.931.83 in rural Odisha and Rs. 1969.61 in urban Odisha. It is observed that average MPCE of all Odisha for schedule tribe is Rs. 733.80, schedule caste 901.85, other backward class Rs.1097.08 and others is Rs. 1573.44. In comparison to other social group average MPCE (MMRP) in schedule tribe is less.

Table 89: Average MPCE by Household Type in Rural and Urban

Household type	URP	MRP	MMRP
Rural			
Self-employed in agriculture	774.42	826.49	892.1
Self-employed in non-agriculture	943.16	1033.43	1167
Regular wage/salary earning	1210.97	1324.89	1442.95
Casual labour in agriculture	572.22	601.19	676.71
Casual labour in non-agriculture	685.6	717.26	809.85
Others	1129.55	1183.4	1043.38
All Odisha	799.06	856.16	931.83
Urban			
Self-employed	1720.32	1886.21	1895.81
Regular wage/salary earning	2166.42	2326.54	2646.1
Casual labour	780.86	860.57	876.39
Others	2507.51	2802.44	1973.12
All Odisha	1736.08	1897.74	1969.61

Source: NSS 68th Round

Note: URP: Uniform Recall Period; MRP: Mixed Recall Period; MMRP: Modified Recall Period

Table shows household type wise average MPCE according to URP, MRP and MMRP of rural Odisha. The average MPCE (MMRP) was 892.10 in self-employed in agriculture, Rs.1167.00 self-employed in non-agriculture, Rs.1442.95 in regular wage/salary earning, Rs.809.85 in casual labour in non-agriculture, Rs.1043.38 in others & Rs.676.71 in casual labour in agriculture which is less. Regular wage/salary earning is high in rural Odisha. The average MPCE (MMRP) in urban was Rs.1895.81 in self-employed Rs.2646.10 in regular wage/salary earning, Rs.876.39 in casual labour, Rs.1973.12 in others. Regular wage/salary earning is high in urban Odisha

The report observed that the inequality trend is decreasing significantly from 2009-10 to 2011-12 where as it is reverse in national level which is a good signal showing developmental trend in rural Odisha. Another important observation is that inequality in rural Odisha is less than the national inequality.

8.3 Household Expenditure in Study Block

The average monthly household food expenditure of ST families in the block found to be Rs.1,753.20. The study finds no significant difference in monthly food expenditure incurred by different tribal groups in the block, though there is marginal variation. Similar trend is also observed in case of monthly food expenditure incurred in different GPs of the block, irrespective of the tribal groups. The table below reflects the tribal group and GP wise monthly food expenditure.

Table 90: Mean Monthly Household Food Expenditure by Scheduled Tribes

Sl. No.	ST Sub-Category	Mean Monthly Household Food Expenditure	Std. Deviation	Percentage of Total Household
1	Bhuyan	1720.98	962.446	5.4
2	Gond	1727.87	905.327	23.8
3	Kandha	1748.89	953.850	5.1
4	Kharia	1831.68	1080.902	2.4
5	Kisan	1764.23	945.153	32.2
6	Mankirdia	2416.67	1428.869	0.1
7	Munda	1855.53	1003.286	8.3
8	Oraon	1725.46	984.794	22.8
	Total	1753.20	955.720	100.0

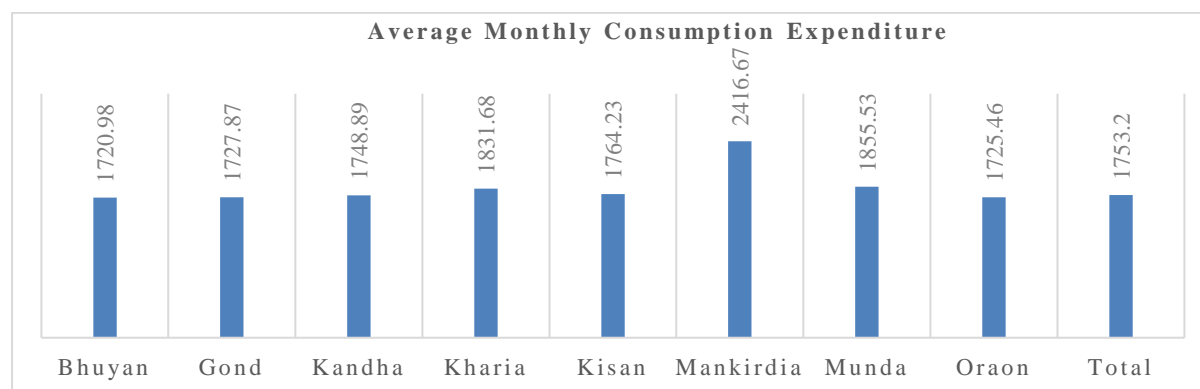


Figure 39: Average Monthly Consumption Expenditure among STs

Table 91: Mean Monthly Household Food Expenditure by GP

Sl. No.	Gram Panchayats (GPs)	Mean	Std. Deviation	% of Total HH	Sl. No.	Gram Panchayats (GPs)	Mean	Std. Deviation	% of Total HH
1	Badachhpal	2071.43	1125.405	1.7	11	Kansar	1647.26	898.759	7.1
2	Baniakilinda	2551.87	1121.596	5.1	12	Kendeijuri	1705.58	944.890	5.2
3	Chhepilipali	1770.92	850.533	1.9	13	Laimura	1501.46	745.036	13.2
4	Dholpada	2011.75	1003.178	5.3	14	Palkudar	1167.74	1362.767	1.5
5	Dimirikuda	1877.70	954.721	6.0	15	Parposi	1798.00	1008.475	5.4
6	Dudhianali	1766.03	879.120	8.1	16	Soda	1596.53	820.196	6.4
7	Gandam	1637.76	738.353	2.7	17	Suguda	2421.77	874.346	1.2
8	Jharagogua	1464.52	876.362	4.9	18	Tainsar	1522.33	817.808	5.8
9	Jharmunda	2229.90	1096.886	4.6	19	Talkundi	1738.33	852.307	4.0
10	Kalanda	2120.73	1060.158	2.4	20	Teleibani	1531.82	780.803	7.5
	Total					Total	1753.20	955.720	100.0

As per the NSS 68th round report on consumption expenditure, monthly per capita food expenditure stands at 528.04 in rural which is 56.67 percent of the total per capita expenditure. If it is considered a four-member family, monthly per household food expenditure would be Rs.2,112.16. The study attempted to understand how many families are above and below the cut-off expenditure level, i.e., Rs.2,100.0. It is observed that 75.80 percent ST households, irrespective of their category, are below the cut off monthly household food expenditure level i.e., below Rs.2,100.0. Remaining 24.2 percent households are above the cut-off mark. ST group wise number and percentage of households above and below the cut-off is presented in the table.

Table 92: Monthly Household Food Expenditure by Cut-off Point

Sub-Category	Below the Cut-Off of Rs.2100/-		Above the Cut Off of Rs.2100/-		Total	
	No. of HH	Percent	No. of HH	Percent	No. of HH	Percent
Bhuyan	434	77.50	126	22.50	560	100.0
Gond	1916	77.13	568	22.87	2484	100.0
Kandha	402	75.85	128	24.15	530	100.0
Kharia	178	71.20	72	28.80	250	100.0
Kisan	2528	75.17	835	24.83	3363	100.0
Mankirdia	3	50.00	3	50.00	6	100.0
Munda	629	72.72	236	27.28	865	100.0
Oraon	1821	76.54	558	23.46	2379	100.0
Total	7911	75.80	2526	24.20	10437	100.0

Note: The cut-off household food expenditure is considered to be Rs.2100/-.

Percentage of households below and above the cut-off expenditure (Rs.2,100.0) by GP (refer annexure) reflects that in many GPs, percentage of ST households below cut-off is above the block average of 75.8 percent. Similar situation is also observed for percentage of families above the block average of 24.2 percent (above the benchmark level).

Table 93: Distribution by Monthly Food Expenditure (Rs.) Ranks by ST Groups

STs	<500		>=500 and <1000		>=1000 and <2000		>=2000 and <3500		>=3500 and <5000		>=5000		Total	
	H	%	HH	%	HH	%	HH	%	HH	%	HH	%	HH	%
Bhuyan	0	0.00	99	17.68	226	40.36	196	35.00	39	6.96	0	0.00	560	100.0
Gond	4	0.16	317	12.76	1132	45.57	902	36.31	128	5.15	1	0.04	2484	100.0
Kandha	1	0.19	84	15.85	220	41.51	187	35.28	38	7.17	0	0.00	530	100.0
Kharia	0	0.00	37	14.80	109	43.60	75	30.00	29	11.60	0	0.00	250	100.0
Kisan	0	0.00	444	13.20	1499	44.57	1192	35.44	224	6.66	4	0.12	3363	100.0
Mankirdi a	0	0.00	0	0.00	3	50.00	1	16.67	2	33.33	0	0.00	6	100.0
Munda	1	0.12	96	11.10	383	44.28	302	34.91	80	9.25	3	0.35	865	100.0
Oraon	32	1.35	319	13.41	1031	43.34	861	36.19	132	5.55	4	0.17	2379	100.0
Total	38	0.36	1396	13.38	4603	44.10	3716	35.60	672	6.44	12	0.11	10437	100.0

Distribution of ST households by different food expenditure ranks reveals that majority of the households (44.10 percent) are in the 1000-2000 monthly household food expenditure rank followed by 35.60 percent ST households in the rank of 2000-3500. About 6.44 percent ST households are in the higher expenditure rank of Rs.3500/- to Rs.5000/-. Percentage of ST households in lowest expenditure rank (less than Rs.500/-) and highest expenditure rank (greater than or equal to Rs.5000/-) are very low in comparison to other categories, i.e., 0.36 percent and 0.11 percent respectively.

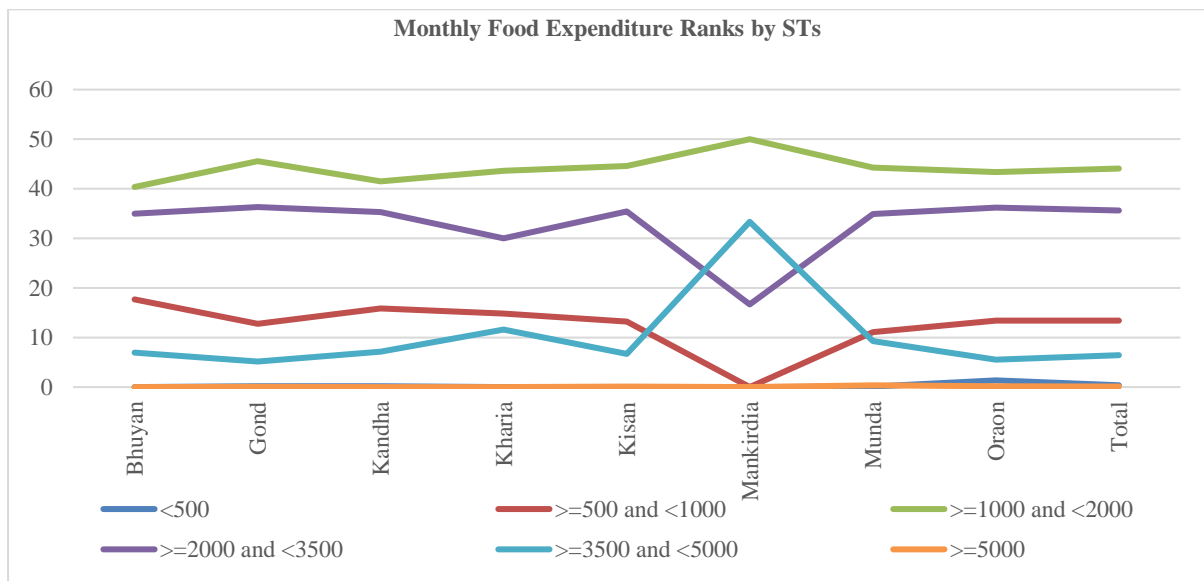


Figure 40: Monthly Food Expenditure Ranks among STs

As per NSS 68th round, per capita food expenditure in rural is estimated to be Rs.528.04. The baseline study finds the average monthly per capita food expenditure of Rs.526.33 across all the tribal categories and irrespective of GPs in the block. Monthly per capita food expenditure observed to more or less same across all the ST categories, barring a few cases of deviations.

Table 94: Monthly Per Capita Food Expenditure by ST Categories

Sl. No.	ST Sub-Category	Mean	Std. Deviation	Percentage of Total HH
1	Bhuyan	509.79	316.06	5.4
2	Gond	513.58	339.33	23.8
3	Kandha	561.68	436.87	5.1
4	Kharia	501.65	318.20	2.4
5	Kisan	532.20	359.57	32.2
6	Mankirdia	825.00	451.39	0.1
7	Munda	576.78	396.02	8.3
8	Oraon	510.86	362.65	22.8
	Total	526.33	360.55	100.0

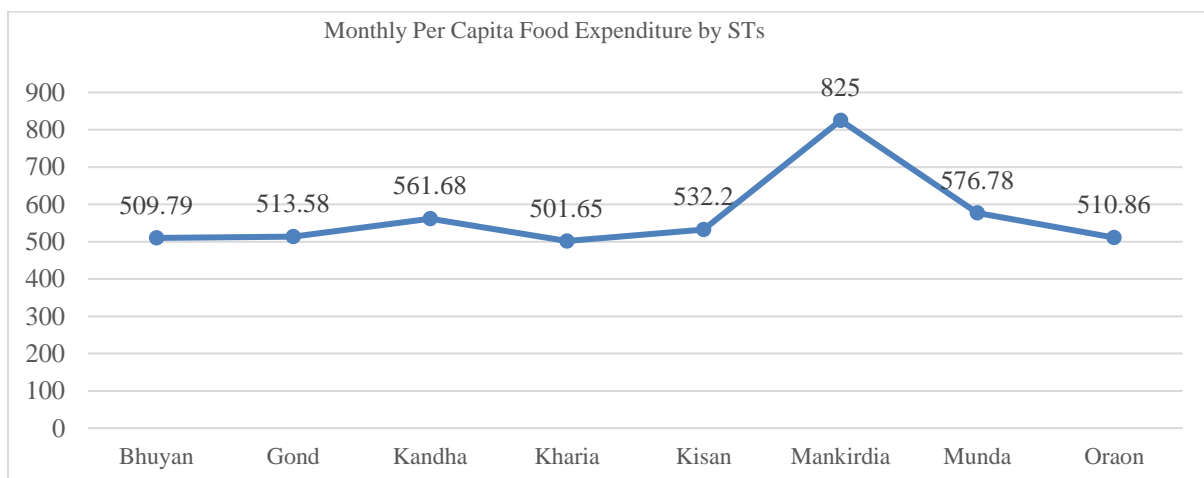


Figure 41: Monthly Per Capita Food Expenditure among STs

Taking NSS value of Rs.528.04 as the benchmark, the households were ranked to understand the monthly per capita expenditure of households above and below the benchmark. It is observed that 68.46 percent tribal households are below the benchmark and remaining 31.54 percent are above the benchmark.

Table 95: Monthly Food Expenditure Above and Below the Benchmark

SN	ST Groups	Below Benchmark		Above Benchmark		Total	
		No. of HH	Percent	No. of HH	Percent	No. of HH	Percent
1	Bhuyan	391	69.82	169	30.18	560	100.00
2	Gond	1752	70.53	732	29.47	2484	100.00
3	Kandha	352	66.42	178	33.58	530	100.00
4	Kharia	175	70.00	75	30.00	250	100.00
5	Kisan	2260	67.20	1103	32.80	3363	100.00
6	Mankirdia	2	33.33	4	66.67	6	100.00
7	Munda	534	61.73	331	38.27	865	100.00
8	Oraon	1679	70.58	700	29.42	2379	100.00
	Total	7145	68.46	3292	31.54	10437	100.00

Note: Benchmark value of Rs.528.00

Further, food expenditure to total annual household expenditure estimated to be 49.06 percent (as per NSS 68 round, food expenditure to total household expenditure is 56.67 percent in rural). Annual food expenditure to total household expenditure found to be below the NSS benchmark of 56.67 percent in 55.76 percent tribal households whereas in the remaining 44.24 percent families it is above the benchmark of 56.67 percent. So, based on the food expenditure percent to total household expenditure, it can be said that 44.24 percent ST families who have higher proportion of food expenditure to total expenditure are having relatively poor economic status in comparison to other ST households of the block.

Table 96: Distribution of Tribal HHs by Food to Total Expenditure Benchmark

SN	ST Groups	HH Food Expenditure Below 56.67%		HH Food Expenditure Above 56.67%		Total	
		No. of HH	Percent	No. of HH	Percent	No. of HH	Percent
1	Bhuyan	351	62.68	209	37.32	560	100.00
2	Gond	1538	61.92	946	38.08	2484	100.00
3	Kandha	318	60.00	212	40.00	530	100.00
4	Kharia	136	54.40	114	45.60	250	100.00
5	Kisan	1784	53.05	1579	46.95	3363	100.00
6	Mankirdia	3	50.00	3	50.00	6	100.00
7	Munda	445	51.45	420	48.55	865	100.00
8	Oraon	1245	52.33	1134	47.67	2379	100.00
	Total	5820	55.76	4617	44.24	10437	100.00

NSS 68th round reveals that average MPCE of a tribal household in rural is Rs.715.21 (MMRP method), Rs.1969.61 in urban and Rs.1104.76 combining both rural and urban. The report further reveals that in northern region (NSS region), to which the study district of Debagarh belongs to, the average MPCE in rural is Rs.905.01 (MMRP method), Rs.1024.61 in urban and Rs.1002.04 combining rural and urban. The baseline study finds that the average monthly per capita expenditure of tribal in the block is Rs.1072.74, which is marginally higher than the NSS estimation during 2011-12. The average monthly per capita expenditure differs among different tribal categories with marginal variation. Monthly average per capita expenditure by tribal category is presented in the table.

Table 97: Average Monthly Per Capita Expenditure

Sl. No.	ST Category	Average Monthly Per Capita Expenditure	No. of ST Households	Std. Deviation	Percentage of Total HH
1	Bhuyan	1092.42	560	707.634	5.4
2	Gond	1119.59	2484	860.767	23.8
3	Kandha	1146.33	530	743.046	5.1
4	Kharia	994.65	250	667.466	2.4
5	Kisan	1049.66	3363	790.493	32.2
6	Mankirdia	1705.46	6	852.977	0.1
7	Munda	1117.19	865	775.576	8.3
8	Oraon	1025.85	2379	850.578	22.8
	Total	1072.74	10437	812.445	100.0

Taking average monthly per capita expenditure of Rs.715/- as the benchmark, average monthly per capita expenditure of ST households was computed. It is observed that 36.10 percent ST households are below the MPCE level of Rs.715/- whereas 63.90 percent are above the MPCE benchmark of Rs.715/-. Monthly per capita expenditure of different ST groups above and below the cut-off level is presented in the table.

Table 98: Mean Per Capita Expenditure of ST Households as per Cut-off

Per Capita Monthly Expenditure Rank (Above and Below Cut Off 715/-)						
STs	Per Capita Monthly Exp. Below Rs.715/-		Per Capita Monthly Exp. Above Rs.715/-		Total	
	No.	Percent	No.	Percent	No.	Percent
Bhuyan	185	33.04	375	66.96	560	100.0
Gond	769	30.96	1715	69.04	2484	100.0
Kandha	160	30.19	370	69.81	530	100.0
Kharia	106	42.40	144	57.60	250	100.0
Kisan	1269	37.73	2094	62.27	3363	100.0
Mankirdia	1	16.67	5	83.33	6	100.0
Munda	282	32.60	583	67.40	865	100.0
Oraon	996	41.87	1383	58.13	2379	100.0
Total	3768	36.10	6669	63.90	10437	100.0

Household expenditure in other heads of expenditure reveals that average annual educational expenditure to average total annual household expenditure remains at 2.77 percent (NSS 68 round: 2.47 percent in rural) and average annual health expenditure to total annual household expenditure is 1.9 percent (NSS 68 round: 3.09 percent in rural).

Table 99: Mean Annual Educational Expenditure to Total HH Expenditure

Annual Educational Expenditure Rank								
	Expenditure Up To 2% of Total Annual Exp.		Expenditure 2-5% of Total Annual Exp.		Expenditure >5%		Total	
	No.	Percent	No.	Percent	No.	Percent	No.	Percent
Bhuyan	160	55.75	100	34.84	27	9.41	287	100.0
Gond	634	54.61	376	32.39	151	13.01	1161	100.0
Kandha	139	58.40	73	30.67	26	10.92	238	100.0
Kharia	78	65.00	31	25.83	11	9.17	120	100.0
Kisan	775	50.85	506	33.20	243	15.94	1524	100.0
Mankirdia	1	33.33	2	66.67	0	0.00	3	100.0
Munda	195	48.75	152	38.00	53	13.25	400	100.0
Oraon	548	50.37	372	34.19	168	15.44	1088	100.0
Total	2530	52.48	1612	33.44	679	14.08	4821	100.0

In case of 52.48 percent ST households, annual educational expenditure is up to 2.0 percent of the total annual expenditure. Educational expenditure to total annual expenditure in the range of 2.0 percent to

5.0 percent is observed in case of 33.44 percent and 14.08 percent ST households having educational expenditure more than 5.0 percent of the average annual expenditure.

Table 100: Mean Annual Health Expenditure to Total HH Expenditure

	Annual Health Expenditure Rank							
	Expenditure Up To 2% of Total Annual Exp.		Expenditure 2-5% of Total Annual Exp.		Expenditure >5%		Total	
	No.	Percent	No.	Percent	No.	Percent	No.	Percent
Bhuyan	295	59.36	174	35.01	28	5.63	497	100.0
Gond	1519	68.98	608	27.61	75	3.41	2202	100.0
Kandha	307	63.83	155	32.22	19	3.95	481	100.0
Kharia	154	72.30	51	23.94	8	3.76	213	100.0
Kisan	1876	63.83	935	31.81	128	4.36	2939	100.0
Mankirdia	2	50.00	1	25.00	1	25.00	4	100.0
Munda	489	61.82	272	34.39	30	3.79	791	100.0
Oraon	1357	67.34	577	28.64	81	4.02	2015	100.0
Total	5999	65.62	2773	30.33	370	4.05	9142	100.0

With regard to average annual health expenditure to annual expenditure, it is observed that 65.62 percent ST households are spending around 2.0 percent of their total annual expenditure on health, 30.33 percent ST households are spending 2.0 percent to 5.0 percent and 4.05 percent ST households are spending more than 5.0 percent of their annual expenditure on health.

Chapter Nine: Tribal Development Plan

9.1 Background

The tribal Sub-Plan (TSP) strategy, now call Scheduled Tribe Component (STC), has been adopted since the beginning of the Fifth Five Year plan (1974 -75) to secure overall development of the STs and to remove all socio-economic and educational disparities that has been a barrier for their development. The Tribal Sub-plan (TSP) approach envisages integrated development of the tribal areas, wherein all programmes, irrespective of their sources of funding is to achieve the common goal of bringing the area at par with the rest of the state and to improve the quality of life of the tribal. The initial approach was oriented towards talking-up family-oriented income generating schemes in the field of agriculture, horticulture, animal husbandry, elimination of exploitation, human resource development programmes through education and training programmes and infrastructure development programmes. This tribal development approach has now been re-oriented to cover employment-cum-income generation activities and development of infrastructure and allied welfare and development benefits.

9.2 Objective of TSP / STC

The objectives of the TSP are basically of two folds i.e. (i) socio-economic development of the Scheduled Tribes and (ii) protection of tribal against exploitation. Some of the broad objectives of the 12th five year plan under TSP are access of the poor and asset less tribal people to livelihood, raising socio-economic condition of tribal, building capacity, creation of productive assets at the tribal community level, improve survival, protection and development of the primitive tribal groups (PTGs / PVTGs) and bring them at par with the rest of the tribal and further mainstreaming them, providing land under FRA and securing their forest utilisation rights, bridging critical infrastructural gaps in tribal dominated areas (scheduled blocks and MADA pockets), special attention to their basic health and education and over and above improving their quality of life.

- Socio-economic development of ST and their inhabitation
- Protection of tribes from exploitation. This can be achieved with:
 1. Secure forest right
 2. Proper land reform
 3. Improve and protect primitive tribal culture and tradition
 4. Regulate procurement of NTFP produces from the forest
 5. Reduce exploitation from money lenders promoting SHG & other small enterprises
- To protect tribal rights on forest, land other natural resources.
- To develop communication facilities and sustainable common infrastructure for tribal areas
- To provide basic health service at rural tribal area
- To reduce MMR/IMR promotion of institutional delivery
- To achieve Universalization of Elementary Education, Compulsory education for all

9.3 Approach & Strategy

It is planned to adopt multi-pronged strategy to minimize the gap that exists between tribal and non-tribal by mainstreaming them through welfaristic and development inputs. Some of the key propositions to realise the objectives of tribal development are special education drive for tribal in tribal concentrated blocks focusing more on women education, preventive health care measures, nutritional inputs, food security through entitlement approach and linking them to PDS and other food security schemes if any

family is out of the purview of such welfare measures, developing physical and social infrastructure and facilities etc. Micro enterprise promotion in a collective / individual approach based on the will & wish of people, skill development, agricultural inputs for optimising production etc. will be further helpful to improve their economic condition.

Basically, the tribal dominated areas are characterized by rich endowment of hilly forest and natural resources, which are mostly inaccessible and isolated. Majority of their food and livelihood security is dependent upon cultivation, wage earning and collection of minor forest produce. Tribal are mostly affected by the process of rapid urbanization and forest denudation as a result they are deprived of their natural endowment and sustainable source of livelihood. They are generally in a state of social, educational and economic backwardness. Tribal Sub-Plan focuses on comprehensive and holistic views of tribal problems to bring down the gap of socio-economic development between tribal and non-tribal.

- Education being the most effective tool of empowerment has been given high priority in tribal areas.
 1. Establishment of new residential schools and hostel for tribal children;
 2. Provision for good quality food in MDM. Provision for writing and reading materials and extra classes for slow learners as well as bridge course for dropouts. Scholarships to increase enrolment and retention of the tribal children. Beside special campaigns for enrolment in tribal pockets;
 3. To reduce language (dialectical) barrier between teacher and students; special orientation course for teachers should be given.
- Women development and empowerment is another instrument to achieve socio-economic development rapidly.
 1. Formation of new SHGs and ensuring all tribal women being a member of any SHG;
 2. Strengthening and capacity building of SHG through training on various handicrafts and other income generating activities considering the aptitude of local tribal and feasibility in respective areas.
- Adequate training and supervision to beneficiaries in all individual benefit-oriented programme
- SHGs and PRIs are being strengthened under amended money lending regulation to enable the community to protect the individuals from exploitation by money lenders
- Check and curb enforcement of land transfer from tribal to non-tribal and even from tribal having marginal and small land holdings to other tribal having larger land holdings
- Provision for forest rights especially for forest dwellers and shifting cultivators
- Strengthen SHGs, PRIs, and regulated markets to prevent distress sale of forest produce, and training for value addition for forest products
- Rural connectivity for all tribal villages having more than 500 population
- Integrated Awareness Campaign through IEC about various development programme, health, nutrition, sanitation, hygiene, importance of child care and education. Awareness about savings and reducing evil consequences of alcoholism and dogmatism have been given equal importance
- Ensure proper implementation of employment generation scheme viz.; NREGS, BRGF, SGSY, IWDP, IAY and Cluster Micro Project

9.3.1 Special Central Assistance to Tribal Sub-Scheme (SCA to TSS)

Special Central Assistance to Tribal Sub-Scheme (SCA to TSS) is 100% grant from GOI (since 1977-78). It is charged to Consolidated Fund of India (except grants for NE States) and is an additive to State Plan funds and efforts for Tribal Development. This grant is utilized for economic development of ITDP, ITDA, MADA, Clusters, PVTGs and dispersed tribal population. SCA to TSS covers 23 States

of the country: Andhra Pradesh, Assam, Bihar, Chhattisgarh, Goa, Gujarat, Himachal Pradesh, Jammu & Kashmir, Jharkhand, Karnataka, Kerala, Madhya Pradesh, Maharashtra, Manipur, Odisha, Rajasthan, Sikkim, Tamil Nadu, Telangana, Tripura, Uttarakhand, Uttar Pradesh and West Bengal. Objectives of SCA to TSS are

1. Human resource development by enhancing their access to education and health services.
2. Enhanced quality of life by providing basic amenities in tribal areas / localities including housing (mostly to be covered under Pradhan Mantri Awas Yojana / State Schemes).
3. Substantial reduction in poverty and unemployment, creation of productive asset and opportunities.
4. Enhanced capacity to avail opportunities, gain rights and entitlements and improved facilities at par with other areas, and
5. Protection against exploitation and Oppression

Primarily, activities of non-recurring nature (including infrastructure and equipment with at least three years life time) are supported under these schemes. Recurring component of such programmes / schemes are to be borne by State funds / TSP allocation. ST Communities with similar livelihood pattern / traditional occupation (i.e. income source same for tribal household economy) should be clubbed together for the purpose of planning under SCA to TSS. Major infrastructure sector, like road connectivity, electricity, drinking water, major irrigation projects, housing would not be a priority for funding under SCA to TSS, as substantive part of State Plan funds go into these programmes.

9.3.2 Grants-in-Aid under Article 275 (1) of the Constitution

Grants-in-aid under Proviso to Article 275 (1) of Constitution of India is 100% annual grant from Government of India to States. It is charged to Consolidated Fund of India (except grants for North Eastern States) and is an additive to State plan funds and efforts for tribal development. The basic objectives of funds under Article 275 (1) are;

1. Human resource development by enhancing their access to education and health services,
2. Enhanced quality of life by providing basic amenities in tribal areas / localities
3. Substantial reduction in poverty and unemployment, creation of productive assets and income generating opportunities,
4. Enhanced capacity to avail opportunities, gain rights and entitlements and improved facilities at par with other areas, and
5. Protection against exploitation and oppression.

9.4 Tribal Development and Administration

For the tribal development and its administration, an Integrated Tribal Development Agency (ITDA) is created as per the Government provision, headed by the Project Administrator. The ITDA is currently operating from district headquarters with partial capacity. For the smooth operation of the ITDA, 10 positions have been sanctioned by the Government of which 7 are in place and 3 positions are laying vacant.

Table 101: Staff Position of ITDA, Tileibani (As on 1st January 2018)

Sl. No	Designation of the Post	Sanctioned Strength	Persons in Position
1	Project Administrator	1	1
2	Special Officer	1	Vacant
3	Asst. Exe. Engineer	1	1
4	Junior Engineer	1	1

Sl. No	Designation of the Post	Sanctioned Strength	Persons in Position
5	Head Clerk	1	Vacant
6	Senior Clerk	1	1
7	Junior Clerk	1	1
8	Junior Steno	1	Vacant
9	Peon	2	2
	Total	10	7

Source: ITDA, Tileibani, Debagarh

9.4.1 Activities, Budget Allocation and Utilisation

The ITDA has taken up a number of activities under SCA to TSP, Article 275 (1) and State Plan. Allocation of budget under these heads and its utilisation is presented in the table. Looking at budget allocation and its utilisation, it is evident that under SCA to TSP, there is a hike in budget allocation by 7.21 percent whereas, there is reduction in expenditure by 13.89 percent. In 2016-17, expenditure to total allocation under SCA to TSP was 82.29 percent, which reduced to 66.09 percent during 2017-18. Similarly, under article 275 (1), budget allocation during 2017-18 was 144.68 percent higher than the budget allocated for 2016-17. While the expenditure to allocation during 2016-17 was 0.00, in 2017-18, expenditure was 13.04 percent of the total allocation.

Table 102: Funds Allocation and Utilisation: 2016-17 & 2017-18

Name of the Scheme	2016-17		2017-18		Growth	
	Allocation	Expenditure	Allocation	Expenditure	Allocation	Expenditure
SCA to TSP	58.11	47.82	62.30	41.18	7.21	-13.89
Article-275 (1)	18.80	-	46.00	6.00	144.68	100.0
State Plan	25.00	10.62	30.00	15.50	20.00	45.87
Operation & Maintenance	45.00	34.93	120.0	30.15	166.67	-13.68
Total	146.91	93.37	258.30	92.82	75.82	-0.58

Source: ITDA, Tileibani, Debagarh; Amount in Lakhs

Further, under the State plan, budget allocation increased by 20.0 percent during 2017-18 in comparison to 2016-17 and expenditure was also increased by 45.87 percent in 2017-18 in comparison to 2016-17. However, expenditure percentage to allocation which was 42.50 percent during 2016-17, increased to 51.66 percent during 2017-18. In operation and maintenance works, budget allocation during 2017-18 increased by 166.67 percent in comparison to budget allocated during 2016-17. But in case of expenditure, there is a negative growth of 13.68 percent in 2017-18 in comparison to 2016-17. Expenditure to allocation percentage which was 77.62 percent during 2016-17, reduced to 25.13 percent during 2017-18.

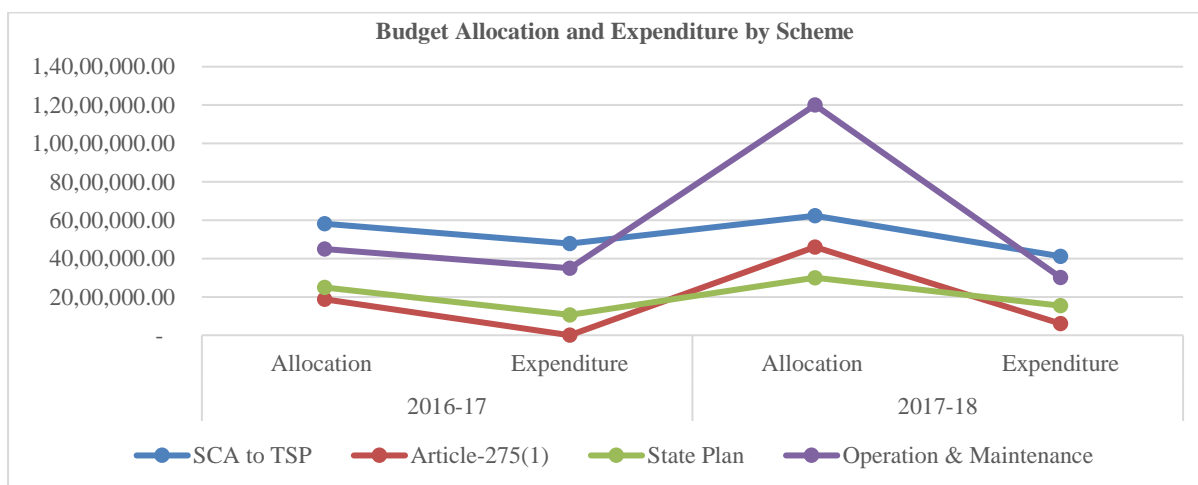


Figure 42: Budget Allocation and Expenditure by ITDA, Tileibani

Overall, in the budget allocation to ITDA, including operation and maintenance, there is a hike of 75.82 percent during 2017-18, in comparison to 2016-17. But in terms of expenditure, there is a negative growth of 0.58 percent. Further total expenditure to total allocation, which was 63.56 percent during 2016-17, reduced to 35.94 percent during 2017-18. As the ITDA is formed recently, it is expected that financial performance will improve in coming days with appropriate planning and execution strategy. However, appropriate staffing and required support system may further increase the financial performance of the ITDA.

Table 103: Activities under SCA to TSP, Budget Allocation and Expenditure

Sl. No	Activities Under SCA to TSP: 2016-17 (Amount in Rs. Lakh)		Activities Under SCA to TSP: 2017-18 (Amount in Rs. Lakh)	
1	Assistance to SHG for Livelihood Enhancement & Micro Enterprise Promotion	5 SHG 60 Member	Assistance to SHG for Livelihood Enhancement & Micro Enterprise Promotion	3 SHGs
2	Wadi Plantation & Maintenance	31 Beneficiaries/ 35 ac.	Horticulture Plantation	
3	Agriculture Activities	92 Beneficiaries	Agriculture Activities	150 Beneficiaries
4	Vegetable Cultivation	50 Beneficiaries	Vegetable Cultivation	208 Beneficiaries
5	NTPP Cluster Promotion	1 SHG / 60 Beneficiaries	Farm Mechanization	200 Beneficiaries
6	Skill Development Training	34 Beneficiaries	Const. of Guard wall at Ambaghat Babamatha road, Dudhianali GP	
7	Pre-Recruitment Training		Const. of VC from Gohira road suguda to Niktimal, Suguda GP	
8	Placement Linked Employability Training	77 Beneficiaries	Skill Development Training	7 Beneficiaries
9	Production Centre/ Processing Units	1 SHG	Pre-Recruitment Training	
10	Const. of VC from Raipur to Jhaliamara		Placement Linked Employability Training	31 Beneficiaries

Source: ITDA, Tileibani, Debagarh

The ITDA has taken up a number of activities under SCA to TSP, Article 275 (1) and State plan. While Focus on socio-economic development, Livelihood promotion, skill building etc. have been addressed through SCA to TSP, creation of infrastructural facilities and service have been focused under Article 275 (1). Under the State plan, focus is also given for infrastructure development in ITDA areas for various purposes. Details of activities taken up under SCA to TSP, Article 275 (1) and State Plan is presented in the tables.

Table 104: Activities under Article 275 (1), Budget Allocation and Expenditure

Sl. No	Activities Taken Up Under Article 275 (1)
	2016-17
1	Creation of School Infrastructure (Additional Class Room)
2	Toilets, Sanitation Facility
3	Repair & Maintenance
4	Implementation of FRA
	2017-18
1	Repair & Renovation of school building at Parposhi Ashram School
2	Const. of Kitchen Shed at Parposhi Ashram School
3	Const. of Kitchen Shed at 100 seated Girls Hostel, Govt. H/S Kansar
4	Const. of toilet block at Parposhi Ashram School
5	Completion of bathing complex at Boys hostel, Govt. H/S Kansar
6	Const. of Septic tank and soak pit and door replacement at 100 seated girls hostel, Govt. H/S, Kansar
7	Colouring washing of school building and 100 seated Girls hostel at Govt. H/S, Kansar

8	Repair & Maintenance of 100 seated boys hostel Parposhi A/S
9	Const. of VC from Gajuribani to Niktimal road, Baniakilinda G.P
10	Const. of VC on NH 200 to Rajdutipur Katei, Sahupada, Tainsar

Source: ITDA, Tileibani, Debagarh

Table 105: Activities under State Plan; Budget Allocation and Utilisation

Sl. No	Works Under State Plan
2016-17	
1	Electrical works of 100 seated Boys Hostel, Kansar High School, Kansar
2	Const. of staff quarter at Kansar High School
3	Const. of Addl. Class room at Kansar High School
4	Electrical works of staff quarter at Parposhi High School
5	Const. of Toilet block at Girls hostel at Parposhi High School
6	Supply of Genset to Kansar H/S and Parposhi A/S
7	Const. of Bathing Complex for 100 seated boys hostel, Kansar High School
2017-18	
1	Completion of incomplete staff quarter (1st Qtr.) at Govt. High School, Kansar
2	Completion of incomplete staff quarter (2nd Qtr.) at Govt. High School, Kansar
3	Installation of Mini High Mast Light at Parposhi Ashram School
4	Installation of Mini High Mast Light at Govt. High School, Kansar
5	Electrification at 100 seated boys hostel Parposhi Ashram School
6	Repair of existing Mini High Mast Light at Govt. High School, Kansar
7	Const. of Toilet block for 100 seated Girls hostel Parposhi Ashram School

Source: ITDA, Tileibani, Debagarh

9.5 Decentralised Perspective Planning in Tileibani, Debagarh

As a part of the overall study, attempt was made to identify key needs of the tribal families living in the block, in terms of individual / household needs and community / village needs. Decentralised planning process was adopted where local tribal families at the village and GP level participated in the planning process. The local PRI members contributed in finalising the key plans / activities that would be helpful for the village in general and tribal families in particular. The Gram Panchayat Development Plan (GPDP) was referred in the process to understand priority sectors of intervention. A detail plan by village was prepared and consolidated at the GP level.

9.5.1 Sector Description

After the preparation of plan / activities, it was earmarked to different sectors so that the schemes that are being implemented under different sectors of development can be converged. Secondly, it will create a base for allocation of funds according to the needs and its execution by sectors to improve the condition of tribal living in the block. Details of sectors. As per the plan is presented below.

Table 106: Description of Sectors Covered under Decentralized Plan

Sector	Plan Description
Agriculture	Supply of implements to farmers such as flour threshing machine, Harvester, sprayers machine, Cold storage, construction of Village Khala (Permanent Harvesting place), training and meeting for Agriculture and IEC material and information.
Animal Husbandry	Construction of VS office and residential house/quarter, L I Center, Shed for Goat, cow, poultry and piggery, Repair of Milk freezing house.
Connectivity	Road development, CC Road, Black Topping road, Gravel road, Culvert, Repairing and Improvement of road, road with drain.
Cottage Industry	Training for Bamboo Craft and Training for Mushroom cultivation
Culture	Construction of Village Mandap, Bathing Step, Club House, village Meeting hall, Community center, Waiting Room, Rest house, Jatra/Nata Mandap, Temple, Burial house, sacred grove.
Drinking Water	Construction of deep bore well, P.W.S. and overhead Tank, Tube well.

Education	Construction of AWC, school and College building, boundary wall, additional class room.
Electrification	Village/hamlet electrification and Street light
Fishery	Renovation and construction of pond, tank and kata.
Health	Construction of PHC, CHC and ANM Center. Boundary wall of Health institutions. Health checkups and health Camp.
Horticulture	Development of Mango Garden, Orchard and Fruit Garden
Irrigation	Construction and repair of new and old canal. Renovation and development of Check Dams, Lift irrigation points, M.I.P and embankment.
Land Development	Land repairing and leveling.
Rural Development	Construction and repair of Guard Wall and projection wall
Sanitation	Construction and repairing of drain, installation of Dustbin, Toilet
Social forestry	Plantation and Jungle creation
Sports and Youth Affairs	Construction and development of new and old Playground & mini Stadium, boundary wall
Water Conservation	Construction, Renovation and development of pond, kata and embankment

9.5.2 Number of Projects by GP

In the planning process, a total of 2, 452 projects have been identified for execution during a period of five years, i.e., 2017-18 to 2021-22. Of the total planned projects, 10.32 percent are planned to be taken up during the financial year 2017-18, 29.20 percent during 2018-19, 25.86 percent during 2019-20, 13.66 percent during 2020-21 and remaining 20.96 percent during 2021-22. The planned projects are scheduled as per the priority and need of the villagers and concerned gram panchayat.

Table 107: No. of Projects by GP

GP Name	2017-18	2018-19	2019-20	2020-21	2021-22	Total
Badchhapal	18	20	28	18	19	103
Baniakilinda	22	21	16	20	18	97
Chhepilipali	27	37	33	22	20	139
Dholpada	54	54	51	36	26	221
Dimirikuda	14	12	12	10	11	59
Dudhianali		19	16	3	4	42
Gandam	2	37	60	8	60	167
Jharagogua	29	11	7	1	16	64
Jharmunda	24	21	26	24	18	113
Kalanda	2	23	26	3	8	62
Kansar		56	29	19	15	119
Kendeijuri	1	44	32	12	44	133
Laimura		23	22	6	9	60
Palkudar		11	13		18	42
Parposi	24	75	69	31	54	253
Sodo		37	33	4	71	145
Suguda		17	11	14	8	50
Tainsar	20	85	72	54	57	288
Talkundi		32	25	16	11	84
Tileibani	16	81	53	34	27	211
Grand Total	253	716	634	335	514	2452
Percent	10.32	29.20	25.86	13.66	20.96	100.0

Of the total planned projects, highest of 39.31 percent are in developing communication and connectivity infrastructure at the village / GP level. Second highest number of projects are to improve irrigation infrastructures which accounts to 22.15 percent of total number of plans. Least number of projects proposed under social forestry (0.08 percent), horticulture (0.41 percent) and land development (0.45 percent). Sector wise number of planned projects and its phasing by implementation years is presented in the table.

Table 108: Number of Projects by Sectors of Development

Sectors	2017-18	2018-19	2019-20	2020-21	2021-22	Grand Total	Percent
Agriculture	1	16	16	4	18	55	2.24
Animal Husbandry		29	14		34	77	3.14
Connectivity	101	292	256	124	191	964	39.31
Cottage Industry		2		1		3	0.12
Culture	20	45	35	29	38	167	6.81
Drinking Water	16	49	25	24	21	135	5.51
Education	15	32	30	14	20	111	4.53
Electrification	2	13	9	4	9	37	1.51
Fishery		9	22	1	12	44	1.79
Health	6	9	6	5	6	32	1.31
Horticulture		2	7		1	10	0.41
Irrigation	56	158	147	80	102	543	22.15
Land Development		1	7	3		11	0.45
Rural Development	6	23	15	15	18	77	3.14
Sanitation	7	9	9	5	13	43	1.75
Social forestry			1	1		2	0.08
Sports and Youth Affairs	3	10	8	10	9	40	1.63
Water Conservation	20	17	27	15	22	101	4.12
Grand Total	253	716	634	335	514	2452	100.00

9.5.3 Budget for Planned Projects

A tentative cost estimation is done to understand the budget implications to carry out the execution of the planned projects. The total estimated budget for the execution of 2,452 planned projects amounts to Rs.22, 373.50 Lakhs, i.e., the average cost of Rs.9.12 Lakh per project. Of the total planned budget, 31.36 percent is allocated to improve rural connectivity, 28.56 percent to irrigation, 9.34 percent for improving / providing drinking water facility and 6.63 percent for conservation and improvement of cultural activities. Planned budget by sectors of development and by GP is presented in the tables below.

Table 109: Budget Plan and Allocation by Sectors of Development

Sector	2017-18	2018-19	2019-20	2020-21	2021-22	Grand Total	Percent
Agriculture	10.00	137.00	148.50	95.00	202.50	593.00	2.65
Animal Husbandry		176.00	67.50		233.00	476.50	2.13
Connectivity	687.50	2027.30	2050.00	741.60	1510.00	7016.40	31.36
Cottage Industry		12.00		5.00		17.00	0.08
Culture	99.00	410.50	355.00	201.50	417.50	1483.50	6.63
Drinking Water	261.90	808.80	448.50	350.50	219.50	2089.20	9.34
Education	76.50	267.00	213.50	114.50	178.50	850.00	3.80
Electrification	34.50	168.00	129.00	21.00	64.00	416.50	1.86
Fishery		161.00	409.00	5.00	211.00	786.00	3.51
Health	62.00	54.50	32.00	53.00	38.00	239.50	1.07
Horticulture		9.50	42.00		15.00	66.50	0.30
Irrigation	469.70	1770.00	1720.50	974.50	1455.80	6390.50	28.56
Land Development		10.00	21.00	7.50		38.50	0.17
Rural Development	36.00	181.50	201.00	117.00	118.50	654.00	2.92
Sanitation	32.50	48.00	37.00	20.00	69.00	206.50	0.92
Social forestry			4.00	10.00		14.00	0.06
Sports and Youth Affairs	18.00	58.00	46.50	90.00	59.50	272.00	1.22
Water Conservation	135.40	128.50	159.00	181.00	160.00	763.90	3.41
Grand Total	1923.00	6427.60	6084.00	2987.10	4951.80	22373.50	100.00

Table 110: GP wise Project Budget

GP Name	Budget for Planned Projects (in Lakh)						Percent
	2017-18	2018-19	2019-20	2020-21	2021-22	Total	
Badchhapal	218.00	113.00	173.00	237.00	165.00	906.00	4.05
Baniakilinda	295.00	145.00	95.00	150.00	151.00	836.00	3.74
Chhepilipali	146.90	169.00	249.50	118.00	97.00	780.40	3.49
Dholpada	273.00	318.50	302.00	204.00	148.50	1246.00	5.57

GP Name	Budget for Planned Projects (in Lakh)						Percent
	2017-18	2018-19	2019-20	2020-21	2021-22	Total	
Dimirikuda	97.00	63.00	97.00	53.00	71.00	381.00	1.70
Dudhianali		67.00	86.00	35.00	42.00	230.00	1.03
Gandam	90.00	899.00	1682.00	260.00	1695.00	4626.00	20.68
Jharagogua	152.00	51.50	32.00	5.00	77.50	318.00	1.42
Jharmunda	166.00	161.00	271.00	202.00	165.00	965.00	4.31
Kalanda	6.00	132.00	163.00	10.00	37.00	348.00	1.56
Kansar		687.00	300.00	265.00	130.00	1382.00	6.18
Kendeijuri	30.00	585.50	364.50	110.00	348.00	1438.00	6.43
Laimura		309.00	336.00	100.00	103.00	848.00	3.79
Palkudar		97.00	172.00		173.00	442.00	1.98
Parposi	103.10	506.10	291.00	136.60	274.80	1311.60	5.86
Sodo		225.00	193.00	19.00	500.00	937.00	4.19
Suguda		61.00	56.00	90.00	37.00	244.00	1.09
Tainsar	167.00	736.00	673.00	508.50	471.00	2555.50	11.42
Talkundi		306.00	210.00	210.00	105.00	831.00	3.71
Tileibani	179.00	796.00	338.00	274.00	161.00	1748.00	7.81
Grand Total	1923.00	6427.60	6084.00	2987.10	4951.80	22373.50	100.00

Note: Refer Annexure for Detail Village and GP Plans

9.5.4 Collaboration and Convergence

The planned activities can be taken up in a collaboration and convergence mode with other line department schemes and utilising TSP funds earmarked under each sector by different departments.

Programmes like Bharat Nirman, PMGSY, SSA, MGNREGA, OLM, NHM etc. have been launched with substantial funding. Several components of these programmes may have complimentary components. If that can be synergized, it will result in huge administrative cost cutting and efficiency in implementation. The effectiveness of these programmes depends upon the implementation by convergence and synergy. With the convergence of resources, synergy can be built in the overall development operation and expenditure can be made more meaningful with a higher level of impact.

Convergence is an increasing demand driven process to achieve accelerated growth in different sectors / sub-sectors and a holistic intervention benefitting the STs in the block. Convergence of schemes / programmes will bring new opportunities and would be helpful in solving the emerging development challenges which refrain STs from attaining a higher level of development. Substantial investments are being made for strengthening the economic condition of the STs and their livelihood. To effectively address the issue of poverty and infrastructure development in ITDA area, there is a need to optimize efforts through inter-sectoral approaches. The convergence of different programmes will enable better planning and effective investments in ITDA area. Convergence will also bring synergy between different government programmes/schemes in terms of planning, process and implementation of programmes/schemes.

It has been realized that the projects which are executed in a convergence mode, linking different programmes / schemes, exert enhanced impact on economic and social development. Requirement of local development and people's aspirations demand convergence of development initiatives. These matters because convergence can lower entry barriers, allow service providers to gear up the schematic impact, promote resource and service sharing, lower costs of services and broaden the range of services and its impact on overall development of STs. Convergence of different schemes / programmes will bring new opportunities and will support in solving the emerging development challenges that refrain STs from attaining a higher level of development.

Contextually, the planned activities, under different sectors can be executed in a convergence mode and convergence-oriented planning can be done at the ITDA level. The ITDA can prepare a detail plan

reflecting convergence needs, sectors / areas of convergence and expected outcome of the convergence. Apart from funds accessed through convergence, the funds available under SCA to TSP and Article 275 (1) can be utilised for gap filling. Details of schemes under different sectors and its convergence benefit is presented in the annexure with detail output-oriented plan for convergence.

Perceptual Development Ranking of GPs of Tileibani, Debagarh

Education

Sl. No.	Name of the GPs	Perceptual Ranking of GPs: Education				
		1	2	3	4	5
1	BADCHHAPAL					
2	BANIAKILINDA					
3	CHHEPILIPALI					
4	DHOLPADA					
5	DIMIRIKUDA					
6	DUDHIANALI					
7	GANDAM					
8	JHARAGOGUA					
9	JHARMUNDA					
10	KALANDA					
11	KANSAR					
12	KENDEIJORI					
13	LAIMURA					
14	PALKUDAR					
15	PARPOSI					
16	SODO					
17	SUGUDA					
18	TAINSAR					
19	TALKUNDI					
20	TILEIBANI					

Note: 1 for Poor and 5 for Comparatively Better; Refer Village Wise Mapping for Details

Health

Sl. No.	Name of the GPs	Perceptual Ranking of GPs: Health				
		1	2	3	4	5
1	BADCHHAPAL					
2	BANIAKILINDA					
3	CHHEPILIPALI					
4	DHOLPADA					
5	DIMIRIKUDA					
6	DUDHIANALI					
7	GANDAM					
8	JHARAGOGUA					
9	JHARMUNDA					
10	KALANDA					
11	KANSAR					
12	KENDEIJORI					
13	LAIMURA					
14	PALKUDAR					
15	PARPOSI					
16	SODO					
17	SUGUDA					
18	TAINSAR					
19	TALKUNDI					
20	TILEIBANI					

Note: 1 for Poor and 5 for Comparatively Better; Refer Village Wise Mapping for Details

Livelihoods

Sl. No.	Name of the GPs	Perceptual Ranking of GPs: Livelihood				
		1	2	3	4	5
1	BADCHHAPAL					
2	BANIAKILINDA					
3	CHHEPILIPALI					
4	DHOLPADA					
5	DIMIRIKUDA					
6	DUDHIANALI					
7	GANDAM					
8	JHARAGOGUA					
9	JHARMUNDA					
10	KALANDA					
11	KANSAR					
12	KENDEIJORI					
13	LAIMURA					
14	PALKUDAR					
15	PARPOSI					
16	SODO					
17	SUGUDA					
18	TAINSAR					
19	TALKUNDI					
20	TILEIBANI					

Note: 1 for Poor and 5 for Comparatively Better; Refer Village Wise Mapping for Details

Connectivity / Accessibility

Sl. No.	Name of the GPs	Perceptual Ranking of GPs: Connectivity / Accessibility				
		1	2	3	4	5
1	BADCHHAPAL	3				
2	BANIAKILINDA	5				
3	CHHEPILIPALI	5				
4	DHOLPADA	5				
5	DIMRIKUDA	3				
6	DUDHIANALI	3				
7	GANDAM	2				
8	JHARAGOGUA	3				
9	JHARMUNDA	3				
10	KALANDA	3				
11	KANSAR	3				
12	KENDEIJORI	4				
13	LAIMURA	3				
14	PALKUDAR	4				
15	PARPOSI	3				
16	SODO	2				
17	SUGUDA	3				
18	TAINSAR	3				
19	TALKUNDI	2				
20	TILEIBANI	3				

Note: 1 for Poor and 5 for Comparatively Better; Refer Village Wise Mapping for Details

Bibliography

1. Agriculture Census, 2010-11, All India Report on Number and Area of Operational Holding, Agriculture Census Division, Dept. of Agriculture and Cooperation, Ministry of Agriculture, Govt. of India, 2014.
2. Annual Health Survey, 2012-13, Fact Sheet, Odisha, Office of the Register General & Census Commissioner, Ministry of Home Affairs, Govt. of India.
3. Annual Report, 2017-18, Ministry of Tribal Affairs, Govt. of India.
4. Basha P. Chand, Tribal Land Alienation, A Sociological analysis; International Journal of Advanced Educational Research; Vol.2, Issue 3; May 2017; Pg. 78-81.
5. Census of India, 2001
6. Census of India, 2011
7. Children of India; Rights and Opportunities; Unicef Working Paper No. 9; 2011.
8. District Fact Sheet, Debagarh, Odisha, National Family Health Survey-4, 2015-16, Ministry of Health and Family Welfare, Govt. of India.
9. District Report Card, 2015-16, Volume I&II, Elementary Education in India, National University of Educational Planning and Administration.
10. Household Consumer Expenditure Across Socio-Economic Groups, NSS 66th Round (July 2009-June 2010); Ministry of Statistics and Program Implementation, Govt. of India; October 2012.
11. India Economic Survey, 2017-18, Govt. of India.
12. India State of Forest Report, 2017, Forest Survey of India, Ministry of Environment, Forest and Climate Change, Govt. of India.
13. Industrial Profile of Debagarh District, 2016-17, Ministry of MSME, Govt. of India.
14. Key Indicators of Social Consumption in India; Education, NSS 71st Round (January-June 2014); Ministry of Statistics and Program Implementation, Govt. of India, June 2015.
15. Level and Pattern of Consumer Expenditure of Odisha, NSS 68th Round, 2011-12.
16. Naik, K. Chandra; Dynamics of Tribal Migration in Undivided Koraput District of Odisha, India; International Journal of Academic Research and Development ISSN: 2455-4197, Volume 2; Issue 4; July 2017; Page No. 585-587.
17. Nazer M.; A Study of Land Alienation and Indebtedness among Tribals in Tamil Nadu, Kerala and Karnataka States, Planning Commission Project; Khadir Mohideen College.
18. Odisha Agriculture Statistics, 2011-12, Directorate of Agriculture and Food Production, Govt. of Odisha, 2013.
19. Odisha Economic Survey, 2016-17, Govt. of Odisha.
20. Report on Migration in Odisha, 2007-08, NSS 64th Round (July 2007-June 2008), Directorate of Economics and Statistics, Govt. of Odisha.
21. Seasonal Labour Migration and Migrant Workers from Odisha; Aajeevika Bureau; Centre for Migration and Labour Solution, Udaipur.
22. Sharma A, et al; Short-Term Migration and Consumption Expenditure of Households in Rural India; Indira Gandhi Institute of Development Research, Mumbai; March 2014.
23. State of Forest Report, Odisha, 2017; India State of Forest Report; 2017.

Annexure

Annexure A: Facilities and Services

GP	Village	Black Top Road to GP (Yes/No)	Gravel Road to GP (Yes/No)	Mud road To GP (Yes/No)	Village Accessibility (Easy / Difficult / Very Difficult)	Bus Service (In Km)	Electricity Connection (Yes/No)	Piped Water (Yes/No)	Drainage System (Yes/No)	GP/Ward Panchayat Off. (Yes/No)	Ratio n Shop (PDS Shop) (Yes/No)	Angan wadi Centre (Yes/No)	Prim ary Scho ol (Yes/No)	UP / Secon dary School (In Km)	Sub-Cen tre (AN M) (In Km)	PH C (In Km)	Veteri nary Clinic (In Km)	Poli ce Stati on (In Km)	Pos t Offi ce (In Km)	Ban k Bran ch (In Km)	Publi c Libr ary (In Km)	Agri-Marke ting Centre (Mand i) (In Km)
BADCHHA PAL	SUBARNAPALI	No	Yes	Yes	Easy	0	Yes	No	No	No	No	Yes	Yes	0	0	16	3	35	3	16	16	16
	BHULUKA	Yes	Yes	Yes	Easy	0	Yes	No	No	No	No	Yes	Yes	0	4	15	4	35	4	15	15	15
	PARBATIPUR	No	Yes	Yes	Easy	1	Yes	No	No	No	No	No	Yes	1	6	17	6	37	6	17	17	17
	TIRIBI	Yes	Yes	Yes	Difficult	1	Yes	No	No	No	No	Yes	Yes	2	6	18	6	30	6	18	18	18
	BRAHMASADH UBAHAL	Yes	Yes	Yes	Easy	2	Yes	No	No	No	No	Yes	Yes	0	3	20	3	32	3	20	20	20
	BADACHHAPAL	Yes	Yes	Yes	Easy	0	Yes	Yes	Yes	Yes	Yes	Yes	Yes	4	2	22	0	35	0	22	22	22
	BABURIKANI	No	Yes	Yes	Difficult	3	Yes	No	No	No	No	No	Yes	2	3	15	3	30	3	15	15	15
	KOLLOHAPALI (KULLAPALI)	No	No	Yes	Difficult	4	Yes	No	No	No	No	No	Yes	1	5	17	5	33	5	17	17	17
	BHULUKABAHA L	No	Yes	Yes	Easy	2	Yes	No	No	No	No	Yes	Yes	0	5	18	5	36	5	18	18	18
	GANGANAN (KUTURAPOSI)	Yes	Yes	Yes	Difficult	0	Yes	No	No	No	No	Yes	Yes	1	3	16	3	35	3	16	16	16
BANIAKIL INDA	SUNAMUNDA	Yes	Yes	Yes	Easy	4	Yes	No	No	No	No	Yes	Yes	4	3	9	3	9	3	9	9	9
	ROUTMARA	Yes	Yes	Yes	Easy	4	Yes	No	No	No	No	Yes	Yes	2	2	8	2	8	2	8	8	8
	BRAJAMOHANP UR	Yes	Yes	Yes	Easy	0	Yes	No	No	No	No	Yes	Yes	1	2	9	2	9	2	9	9	9
	BANIAKILINDA	Yes	Yes	Yes	Easy	2	Partly	No	No	Yes	Yes	Yes	Yes	0	0	8	0	8	0	8	8	8
	PODAPADA(SAN)	No	Yes	Yes	Difficult	0	Partly	No	No	No	No	Yes	Yes	2	4	9	4	9	4	9	9	9
	NALABANDHA	Yes	Yes	Yes	Easy	1	Yes	No	No	No	No	Yes	Yes	3	2	6	2	6	2	6	6	6
	KALAMATI	Yes	Yes	Yes	Easy	1.5	Yes	Yes	No	No	No	Yes	Yes	3.5	2	8	2	8	2	8	8	8
	KHANDADHUA N	Yes	Yes	Yes	Easy	1	Yes	No	No	No	No	Yes	Yes	0	3	9	3	9	3	9	9	9
	NIKTIMAL	Yes	Yes	Yes	Easy	0	Partly	No	No	No	No	Yes	Yes	0	2	7	2	7	2	7	7	7
	GAJARIBANIA	No	Yes	Yes	Very Difficult	2	Yes	No	No	No	No	Yes	Yes	4	5	8	5	8	5	8	8	8
	NUABALIROI	Yes	Yes	Yes	Easy	1	Yes	No	No	No	No	Yes	Yes	1	3	9	3	9	3	9	9	9
CHHEPILI PALI	PURUNAPANI	Yes	Yes	Yes	Easy	4	Yes	No	No	No	No	Yes	Yes	4	5	13	13	2	2	2	25	2
	CHHEPILIPALI	Yes	Yes	Yes	Easy	4	Yes	No	No	Yes	Yes	No	Yes	2	6	22	22	4	4	4	28	4
	DHARANIDHAR PUR	Yes	Yes	Yes	Easy	0	Yes	No	No	No	No	Yes	Yes	1	5	18	18	6	6	6	35	6
	BHALIAGUDI	Yes	Yes	Yes	Easy	2	Partly	No	No	No	No	Yes	Yes	0	4	23	23	9	9	9	38	9
	BANAKALO	Yes	Yes	Yes	Easy	0	Partly	Yes	No	No	No	Yes	Yes	2	1	17	17	5	5	5	29	5
	KADAMDARH	Yes	Yes	Yes	Easy	1	Yes	Yes	No	No	No	Yes	No	3	5	18	18	6	6	6	19	6
	DANARDANPAL I	Yes	Yes	Yes	Easy	1.5	Yes	Yes	No	No	No	Yes	No	3.5	7	20	20	7	7	7	22	7
	BRAHMANIDEI	Yes	Yes	Yes	Easy	1	Yes	Yes	No	No	No	Yes	Yes	0	4	22	22	5	5	5	24	5
	ASANBANIA	Yes	Yes	Yes	Easy	0	Partly	No	No	No	No	Yes	Yes	0	5	23	23	5	5	5	35	5
	BUDHIBIL	No	Yes	Yes	Very Difficult	2	Yes	Yes	No	No	No	No	No	4	4	18	18	4	4	4	32	4
	RENGALPALI	Yes	Yes	Yes	Easy	1	Yes	Yes	No	No	No	Yes	No	1	5	15	15	4	4	4	30	4
	GADPAL	Yes	Yes	Yes	Easy	4	Yes	No	No	No	No	Yes	Yes	0	0	10	4	10	4	10	10	10
	KADALIPAL	Yes	Yes	Yes	Easy	4	Yes	No	No	No	No	Yes	Yes	0	5	12	5	12	5	12	12	12
	BAURIPALI	Yes	Yes	Yes	Easy	0	Yes	No	No	No	No	Yes	Yes	0	3	9	3	9	3	9	9	9

	RANGAMATIA(D)	Yes	Yes	Yes	Easy	2	Partly	No	No	No	No	Yes	Yes	0	5	12	5	12	5	12	12	12
	BANDHALI	Yes	Yes	Yes	Easy	0	Partly	Yes	No	No	No	Yes	Yes	0	4	10	4	10	4	10	10	10
	KUSHPANGA	Yes	Yes	Yes	Easy	1	Yes	Yes	No	No	No	Yes	Yes	0	3	13	3	13	3	13	13	13
	GHUNTULIPASI	Yes	Yes	Yes	Easy	1.5	Yes	Yes	No	No	No	Yes	Yes	0	5	10	5	10	5	10	10	10
	KANTIMAL	Yes	Yes	Yes	Easy	1	Yes	Yes	No	No	No	Yes	Yes	0	6	10	6	10	6	10	10	10
	JHARAGOGUA	Yes	Yes	Yes	Easy	0	Partly	No	No	No	No	Yes	Yes	0	4	11	4	11	4	11	11	11
	KUDANALI	No	Yes	Yes	Difficult	2	Yes	Yes	No	No	No	Yes	Yes	0	3	14	3	14	3	14	14	14
DHOLPAD A	MARDANG	Yes	Yes	Yes	Easy	4	Yes	No	No	No	No	Yes	Yes	4	5	13	5	13	2	2	25	2
	ARJUNDARH	Yes	Yes	Yes	Easy	4	Yes	No	No	No	No	Yes	Yes	2	6	22	6	22	4	4	28	4
	GAYAPALI	Yes	Yes	Yes	Easy	0	Yes	No	No	No	No	Yes	Yes	1	5	18	5	18	6	6	35	6
	HETKHAMAR	Yes	Yes	Yes	Easy	2	Partly	No	No	No	No	Yes	Yes	0	4	23	4	23	9	9	38	9
	MAJHIPALI	Yes	Yes	Yes	Easy	0	Partly	Yes	No	No	No	Yes	Yes	2	1	17	1	17	5	5	29	5
	CHANDRAPUR	Yes	Yes	Yes	Easy	1	Yes	Yes	No	No	No	Yes	Yes	3	5	18	5	18	6	6	19	6
	BIJANALI	Yes	Yes	Yes	Easy	1.5	Yes	Yes	No	No	No	Yes	Yes	3.5	7	20	7	20	7	7	22	7
	KALIAKHAMAR	Yes	Yes	Yes	Easy	1	Yes	Yes	No	No	No	Yes	Yes	0	4	22	4	22	5	5	24	5
	DHOLPADA	Yes	Yes	Yes	Easy	0	Partly	No	No	Yes	Yes	Yes	Yes	0	5	23	5	23	5	5	35	5
	SUNAMUNDA	No	Yes	Yes	Very Difficult	2	Yes	Yes	No	No	No	Yes	Yes	4	4	18	4	18	4	4	32	4
	PATAKHAMAN	Yes	Yes	Yes	Easy	1	Yes	Yes	No	No	No	Yes	Yes	1	5	15	5	15	4	4	30	4
	MENJARIBAHAL	No	Yes	Yes	Difficult	3	Yes	No	No	No	No	Yes	Yes	0	5	13	5	13	5	5	31	5
	NIRGUNDIPALI	Yes	Yes	Yes	Difficult	2	Partly	Yes	No	No	No	Yes	Yes	0	7	22	7	22	7	7	36	7
KUMURAPALI	Yes	Yes	Yes	Difficult	1	Yes	Yes	No	No	No	Yes	Yes	3	4	22	4	22	8	8	30	8	
MALICHUA	Yes	Yes	Yes	Easy	0	Yes	No	No	No	No	Yes	Yes	5	7	23	7	23	9	9	32	9	
DIMIRIKU DA	SAHAJBAHAL	No	Yes	Yes	Difficult	2	Yes	No	No	No	No	Yes	No	1	4	44	4	59	4	24	59	59
	BUDHIKUTUNI	Yes	No	Yes	Difficult	2	Yes	No	No	No	No	Yes	No	1	4	4	4	59	4	24	59	59
	PUHULAMARA	No	Yes	No	Difficult	0	Yes	Yes	No	No	No	Yes	Yes	0	4	4	5	42	5	24	59	59
	DIMIRIKUDA	Yes	No	Yes	Easy	0	Partly	Yes	No	Yes	Yes	Yes	Yes	0	0	40	4	55	0	20	55	55
	DUDHAPOSI	Yes	No	No	Difficult	0	Yes	No	No	No	No	Yes	No	0	4	44	4	59	4	16	59	59
	LUDHAR	Yes	Yes	No	Difficult	0	Yes	No	No	No	No	Yes	Yes	0	6	46	6	61	6	14	61	61
	CHHELIAMEND HIA	Yes	No	No	Easy	0	Yes	No	No	No	No	Yes	Yes	2	8	48	8	63	8	12	63	63
	DEPANI	Yes	No	No	Easy	0	Yes	No	No	No	No	Yes	Yes	3	9	49	9	64	9	11	64	64
	DHOBAKATA	No	Yes	No	Easy	3	Yes	No	No	No	No	Yes	No	1	10	50	10	65	10	15	68	65
RANIGOLA	No	Yes	No	Easy	1	Partly	No	No	No	No	Yes	No	1	6	46	6	51	6	26	51	51	
GANDAM																						
	GANDAM	No	Yes	Yes	Difficult	0	Yes	No	No	Yes	Yes	Yes	Yes	0	3	30	5	40	5	25	40	40
	TELIKUSUM	No	Yes	No	Easy	0	Yes	No	No	No	No	Yes	Yes	0	2	27	8	37	8	28	37	37
	GANGAJALA	No	Yes	No	Easy	0	Yes	No	No	No	No	Yes	No	0	3	32	5	42	5	25	42	42
	KHOLDIHI	Yes	No	No	Easy	3	Partly	No	No	No	No	Yes	Yes	0	2	35	16	45	16	36	45	45
	BHALUCHUAN	Yes	No	No	Easy	3	Partly	No	No	No	No	Yes	No	3	2	35	16	45	16	36	45	45
JOGIBENUAN	No	Yes	No	Easy	3	Yes	No	No	No	No	Yes	No	2	3	33	5	43	5	25	43	43	
DUDHIAN ALI	GOLABADANPU R	No	Yes	Yes	Difficult	1	Yes	No	No	No	No	No	No	5	5	5	5	23	5	23	23	5
	KANTEIKOLI	Yes	Yes	Yes	Easy	0	Yes	Yes	No	No	No	Yes	Yes	4	5	5	5	21	5	21	30	5
	AMULPANI	No	Yes	Yes	Easy	2	Yes	Yes	No	No	No	Yes	No	4	6	6	6	20	6	20	32	6
	KHAJURIDARH	Yes	Yes	Yes	Easy	0	Yes	Yes	No	No	No	Yes	Yes	2	4	4	4	19	4	19	35	4
	KHALINALI	No	Yes	Yes	Easy	0	Yes	Yes	No	No	No	No	Yes	0	5	5	5	21	5	21	29	5
	PANKADARAH	No	Yes	Yes	Easy	0	Yes	No	No	No	No	Yes	Yes	1	1	1	1	20	1	20	28	1
	DUDHIANALI	No	No	Yes	Difficult	0	Yes	Yes	No	Yes	Yes	Yes	Yes	0	0	0	0	20	0	25	35	1
	MUNDAGOHIRA	Yes	Yes	Yes	Easy	1	Yes	No	No	No	No	Yes	No	2	5	5	5	23	5	23	23	5
	BANKADARHA	No	No	Yes	Difficult	4	Yes	No	No	No	No	No	No	0	1	1	1	20	1	20	28	1
	TALABAHALI	Yes	Yes	Yes	Easy	1	Yes	No	No	No	No	Yes	Yes	2	6	6	6	20	6	20	32	6
	TENTLOI	Yes	Yes	Yes	Easy	1	Yes	No	No	No	No	Yes	No	2	5	5	5	23	5	23	23	5
	JAMBUNALI	Yes	No	Yes	Easy	1	Yes	No	No	No	No	Yes	Yes	0	5	5	5	21	5	21	30	5

	TALABAHALI (NUTAN)	Yes	Yes	Yes	Easy	1	Yes	No	No	No	No	Yes	Yes	0	6	6	6	20	6	20	32	6
	SABARPALI	No	No	No	Very Difficult	5	Partly	No	No	No	No	Yes	Yes	0	4	4	4	19	4	19	35	4
	AMBAGHAT	No	No	Yes	Difficult	3	Partly	No	No	No	No	Yes	Yes	0	5	5	5	21	5	21	29	5
	BELAMUNDA	No	No	Yes	Difficult	4	Yes	No	No	No	No	No	No	2	1	1	1	20	1	20	28	1
JHARAGO GUA	RAITAL	Yes	Yes	Yes	Easy	4	Yes	No	No	No	No	Yes	Yes	4	5	13	13	2	2	2	25	2
	HARIDABAHAL	Yes	Yes	Yes	Easy	4	Yes	No	No	No	No	No	Yes	2	6	22	22	4	4	4	28	4
	DESINKULI	No	Yes	Yes	Easy	0	Yes	No	No	No	No	Yes	Yes	1	5	18	18	6	6	6	35	6
	NIKTIMAL	Yes	Yes	Yes	Easy	2	Partly	No	No	No	No	Yes	Yes	0	4	23	23	9	9	9	38	9
	JHARAGOGUA	Yes	Yes	Yes	Easy	0	Partly	Yes	No	Yes	No	Yes	Yes	2	1	17	17	5	5	5	29	5
	TILEIMAL	Yes	Yes	Yes	Easy	1	Yes	Yes	No	No	No	Yes	No	3	5	18	18	6	6	6	19	6
	BARKHANDIA	No	Yes	Yes	Easy	1.5	Yes	Yes	No	No	No	Yes	No	3.5	7	20	20	7	7	7	22	7
	GOILO	Yes	Yes	Yes	Easy	1	Yes	Yes	No	No	No	Yes	Yes	0	4	22	22	5	5	5	24	5
KANSAR	PHULAPATHAR AKHOLA	Yes	Yes	Yes	Easy	0	Partly	No	No	No	No	Yes	Yes	0	5	23	23	5	5	5	35	5
	JOSHABANTAP UR	No	No	Yes	Easy	4	Yes	No	No	No	No	Yes	Yes	4	5	13	13	2	2	2	25	2
	PALUNIPADA	Yes	No	Yes	Easy	0	Yes	Yes	No	No	No	No	Yes	0	6	22	22	4	4	4	28	4
	TERENDAKATA	Yes	No	Yes	Easy	0	Yes	Yes	No	No	No	Yes	Yes	1	5	18	18	6	6	6	35	6
	KANSAR	Yes	No	Yes	Easy	0	Yes	Yes	Yes	Yes	Yes	Yes	Yes	0	0	23	23	9	9	9	38	0
	LAINDA	No	No	Yes	Difficult	12	Partly	No	No	No	No	Yes	No	12	1	17	17	5	5	5	29	5
	TELBHANGUNI	No	No	Yes	Difficult	9	Yes	No	No	No	No	No	No	12	5	18	18	6	6	6	19	6
	HIRAN	No	No	Yes	Very Difficult	14	Yes	No	No	No	No	Yes	No	3.5	7	20	20	7	7	7	22	7
	BIRIAM	No	No	Yes	Very Difficult	12	Yes	No	No	No	No	No	Yes	0	4	22	22	5	5	5	24	5
KENDELJ ORI	JAGADALA	No	No	Yes	Very Difficult	18	Yes	No	No	No	No	No	No	5	5	23	23	5	5	5	35	5
	TAMPAR	No	No	Yes	Very Difficult	9	Yes	No	No	No	No	No	Yes	0	4	18	18	4	4	4	32	4
	BHANGAMUND A	No	No	Yes	Very Difficult	8	Yes	No	No	No	No	Yes	No	4	5	15	15	4	4	4	30	4
	ASANLADA	Yes	Yes	Yes	Easy	4	Yes	No	No	No	No	Yes	Yes	4	5	5	5	8	5	8	8	8
	GUNDEIMARA	Yes	Yes	Yes	Easy	4	Yes	No	No	No	No	Yes	Yes	2	6	6	6	9	6	9	9	9
	BANJARI	Yes	Yes	Yes	Easy	0	Yes	No	No	No	No	Yes	Yes	1	5	5	5	7	5	7	7	7
	KAKUDIKHAMANA	Yes	Yes	Yes	Easy	2	Partly	No	No	No	No	Yes	Yes	0	4	4	4	9	4	9	9	9
	BENTAKARBAHAL	Yes	Yes	Yes	Easy	0	Partly	Yes	No	No	No	Yes	Yes	2	1	1	1	9	1	9	9	9
	KENDEIJORI & DHARAMCHAN DRAPUR	Yes	Yes	Yes	Easy	1	Yes	Yes	Yes	Yes	Yes	Yes	Yes	0	0	5	5	6	5	6	6	6
PALKUDAR	JAISENDHA	Yes	Yes	Yes	Easy	1.5	Yes	Yes	No	No	No	Yes	No	3.5	7	7	7	7	7	7	7	7
	BALITA	Yes	Yes	Yes	Easy	1	Yes	Yes	No	No	No	Yes	Yes	0	4	4	4	5	4	5	5	5
	THELKUGUDI	Yes	Yes	Yes	Easy	0	Partly	No	No	No	No	No	Yes	0	5	5	5	5	5	5	5	5
	MAHENDRAPUR	No	Yes	Yes	Very Difficult	2	Yes	Yes	No	No	No	Yes	Yes	4	4	4	4	8	4	8	8	8
	BARAGHAT	Yes	Yes	Yes	Easy	1	Yes	Yes	No	No	No	Yes	Yes	1	5	5	5	8	5	8	8	8
	SARANALI	Yes	Yes	Yes	Easy	4	Yes	No	No	No	No	Yes	Yes	2	6	6	6	8	4	8	8	8
	KATANGAPANI	Yes	Yes	Yes	Easy	2	Yes	No	No	No	No	Yes	Yes	3	8	7	6	9	5	9	9	9
	PALKUDAR	Yes	Yes	Yes	Easy	0	Yes	Yes	No	No	No	Yes	Yes	0	5	13	13	13	2	13	25	2
	DARICHAR	Yes	Yes	Yes	Easy	0	Yes	No	No	No	No	Yes	Yes	2	6	14	22	22	4	22	28	4
TALADIHI	TALADIHI	No	Yes	Yes	Easy	0	Yes	No	No	No	No	Yes	Yes	1	5	18	18	18	6	18	35	6

	REABAHAL	No	Yes	Yes	Easy	2	Partly	No	No	No	No	Yes	Yes	0	4	23	23	23	9	23	38	9
	KUNJABAHAL	No	Yes	Yes	Easy	2	Partly	No	No	No	No	Yes	Yes	2	1	17	17	17	5	17	29	5
	DHAURAKHAM AN	No	Yes	Yes	Easy	1	Yes	No	No	No	No	Yes	Yes	3	5	18	18	18	6	18	19	6
	UCHHABPALI	No	Yes	Yes	Easy	1.5	Yes	No	No	No	No	Yes	No	3.5	7	20	20	20	7	20	22	7
LAIMURA	MAHULDARH(D)																					
	BHALUGUHA	Yes	No	No	Easy	0	Yes	No	No	No	No	Yes	Yes	0	4	4	4	45	4	4	45	45
	SURUPA	No	Yes	Yes	Easy	0	Yes	No	No	No	No	Yes	Yes	2	4	4	4	45	4	4	45	45
	LAIMURA	Yes	No	No	Easy	0	Yes	Yes	No	Yes	Yes	Yes	Yes	0	0	0	0	0	0	0	45	45
	PANIBHANDAR	Yes	No	No	Easy	0	Partly	No	No	No	No	Yes	Yes	0	3	3	3	44	3	3	44	44
	KANDARPA	Yes	No	No	Easy	0	Partly	No	No	No	No	Yes	Yes	2	6	6	6	45	6	6	45	45
	LAMBADORA	Yes	No	No	Easy	0	Yes	Yes	No	No	No	Yes	Yes	0	5	5	5	46	5	5	46	46
	SALOHI	Yes	No	No	Easy	0	Yes	Yes	No	No	No	Yes	Yes	0	3	3	3	46	3	3	46	46
	NAGDO	Yes	No	No	Easy	1	Yes	No	No	No	No	Yes	No	2	5	5	5	35	5	5	35	35
	TIPIRISINGHA	Yes	No	No	Easy	0	Yes	No	No	No	No	Yes	Yes	0	6	6	6	30	6	6	30	30
PARPOSI	PURUNAPANI	Yes	No	No	Easy	0	Yes	No	No	No	No	Yes	No	2	5	5	5	47	5	5	47	47
	KASARLOI	No	Yes	Yes	Easy	2	Yes	No	No	No	No	Yes	Yes	0	5	13	8	5	2	5	25	2
	DURIJUNGLE	Yes	Yes	Yes	Easy	0	Yes	No	No	No	No	Yes	Yes	0	6	22	4	6	4	6	28	4
	TASARDA	Yes	Yes	Yes	Easy	2	Yes	Yes	No	No	No	Yes	Yes	0	8	18	5	8	6	8	35	6
	KERABAHAL	Yes	Yes	Yes	Easy	0	Yes	No	Yes	No	No	Yes	Yes	0	6	23	6	6	9	6	38	9
	PARPOSI	Yes	Yes	Yes	Easy	0	Yes	Yes	Yes	Yes	Yes	Yes	Yes	0	11	20	0	11	5	11	29	0
	RUKUDA	No	Yes	Yes	Difficult	2	Yes	No	No	No	No	Yes	Yes	0	5	18	8	5	6	5	19	6
	SAMASINGHA	No	Yes	Yes	Easy	1.5	Yes	No	No	No	No	Yes	Yes	2	7	20	6	7	7	7	22	7
	CHILANTIKHOL	No	No	Yes	Difficult	3	Yes	No	No	No	No	Yes	Yes	2	7	22	5	7	5	7	24	5
JHARMUN DA	TELISUANA	Yes	Yes	Yes	Easy	3	Yes	No	No	No	No	Yes	Yes	1	9	23	3	9	5	9	35	5
	JHARMUNDA	Yes	Yes	Yes	Easy	4	Yes	No	No	No	No	Yes	Yes	4	5	13	13	2	2	2	25	2
	KADODIHI	Yes	Yes	Yes	Easy	4	Yes	No	No	No	No	Yes	Yes	2	6	22	22	4	4	4	28	4
	KADALIMUNDA	Yes	Yes	Yes	Easy	0	Yes	No	No	No	No	Yes	Yes	1	5	18	18	6	6	6	35	6
	CHANDIPOSI	Yes	Yes	Yes	Easy	2	Partly	No	No	No	No	Yes	Yes	0	4	23	23	9	9	9	38	9
	DHENGURJORE	Yes	Yes	Yes	Easy	0	Partly	Yes	No	No	No	Yes	Yes	2	1	17	17	5	5	5	29	5
SODO	GAMBHARIPOSI	Yes	Yes	Yes	Easy	1	Yes	Yes	No	No	No	Yes	No	3	5	18	18	6	6	6	19	6
	KURAIBAHAL	No	Yes	Yes	Difficult	3	Yes	No	No	No	No	Yes	No	2	5	22	5	22	5	22	22	5
	KALCHIPODADI HI	No	Yes	No	Easy	1.5	Yes	No	No	No	No	Yes	Yes	0	6	23	6	23	6	23	23	6
	PATRAJHARI	No	No	No	Difficult	2	Yes	No	No	No	No	Yes	No	4	7	21	7	21	7	21	21	7
	BELUAM	No	Yes	Yes	Easy	0	Yes	No	No	No	No	Yes	Yes	2	6	20	6	20	6	20	20	6
	SODO	Yes	Yes	Yes	Easy	0	Yes	Yes	Yes	Yes	Yes	Yes	Yes	0	0	18	0	18	0	18	18	0
	DANGAPATHAR	No	Yes	Yes	Easy	5	Yes	No	No	No	No	Yes	Yes	3	4	22	4	22	4	22	22	4
	GURULIA	No	No	Yes	Difficult	0	Yes	No	No	No	No	Yes	Yes	4	5	21	5	21	5	21	21	5
	KHAMARBAHA L	No	Yes	Yes	Difficult	0	Yes	No	No	No	No	Yes	Yes	2	6	18	6	18	6	18	18	6
	BHUTEL	No	No	No	Very Difficult	6	Yes	Yes	No	No	No	Yes	Yes	3	7	22	7	22	7	22	22	7
	RAINDA	No	No	No	Very Difficult	7	Yes	No	No	No	No	No	Yes	2	7	22	7	20	4	20	20	0
	ARGAN	No	No	No	Very Difficult	7	Yes	No	No	No	No	Yes	Yes	3	7	22	7	22	7	22	22	7
	TURANGA	No	NO	Yes	Very Difficult	8	Yes	No	No	No	No	Yes	Yes	2	6	20	6	20	6	20	20	6
	GAMBHARIBHU IN	No	No	Yes	Very Difficult	8	Yes	No	No	No	No	Yes	Yes	4	4	20	4	22	5	22	21	5
	TULUBDIHI	No	No	No	Very Difficult	10	Yes	No	No	No	No	Yes	No	3	3	23	3	21	4	21	20	6

SUGUDA	KAMALABAGIC HA	Yes	Yes	Yes	Easy	0	Yes	Yes	No	No	No	No	No	2	5	25	2	7	2	5	7	2
	SUGUDA	Yes	Yes	Yes	Easy	2	Yes	Yes	No	Yes	Yes	Yes	Yes	0	5	28	3	10	3	5	10	3
	GUNDURIPASI	Yes	Yes	Yes	Easy	0	Yes	Yes	No	No	No	Yes	Yes	0	5	25	11	9	0	0	9	0
	KHUNTIAPALI	Yes	Yes	Yes	Easy	0	Yes	No	No	No	No	Yes	Yes	1.5	6	26	1.5	10	1.5	1.5	10	1.5
	CHIRIGUNIKUD AR	No	No	No	Difficult	2	Partly	No	No	No	No	No	No	1.5	7	19	5	5	5	5	5	5
KALANDA	CHADAKMARA	No	No	Yes	Very Difficult	3	Yes	Yes	No	No	No	Yes	No	5	5	22	5	5	8	8	5	8
	BALANDA	Yes	Yes	Yes	Easy	3	Yes	No	No	No	No	Yes	Yes	1	7	22	7	7	7	7	7	7
	KALANDA	Yes	Yes	Yes	Easy	0	Yes	Yes	No	Yes	Yes	Yes	Yes	0	7	20	7	7	7	7	7	7
	NUAGAON	Yes	Yes	Yes	Easy	5	Yes	No	No	No	No	Yes	Yes	0	6	18	6	6	7	7	6	6
	SAMANTARAPA LI	Yes	Yes	Yes	Easy	4	Yes	No	No	No	No	Yes	Yes	9	5	20	5	5	5	5	5	5
	BASUDEBPUR	No	Yes	No	Easy	6	Yes	Yes	No	No	No	Yes	Yes	8	7	22	7	7	5	5	7	5
TAIN SAR	KAILASH	Yes	Yes	Yes	Easy	4	Yes	No	No	No	No	Yes	Yes	4	4	6	4	6	2	6	6	6
	CHANDANKHU NTI	No	No	No	Very Difficult	4	Yes	No	No	No	No	No	Yes	2	2	4	2	4	4	4	4	4
	GHASIAPAL	Yes	Yes	Yes	Easy	0	Yes	No	No	No	No	Yes	Yes	1	1	5	1	5	6	5	5	5
	KUREIBAHAL	Yes	Yes	Yes	Easy	2	Partly	No	No	No	No	Yes	Yes	1	1	10	1	10	9	10	10	10
	KHARUMUNDA	Yes	Yes	Yes	Easy	0	Partly	Yes	No	No	No	Yes	Yes	2	2	8	2	8	5	8	8	8
	TAINSAR	Yes	Yes	Yes	Easy	1	Yes	Yes	Yes	Yes	Yes	Yes	Yes	0	0	7	0	7	6	7	7	7
	THALIPATHAR	Yes	Yes	Yes	Easy	1.5	Yes	Yes	No	No	No	Yes	No	3.5	3.5	7	3.5	7	7	7	7	7
	NUABHUIN	Yes	Yes	Yes	Easy	1	Yes	Yes	No	No	No	Yes	Yes	2	2	8	2	8	5	8	8	8
	BHUKABEDA	Yes	Yes	Yes	Easy	0	Partly	No	No	No	No	Yes	Yes	1	1	6	1	6	5	6	6	6
	BADABALIPOSI	No	Yes	Yes	Very Difficult	2	Yes	Yes	No	No	No	No	No	4	4	8	4	8	4	8	8	8
	KUROD	Yes	Yes	Yes	Easy	4	Yes	No	No	No	No	Yes	Yes	4	4	6	4	6	2	6	6	6
	BELMARA	No	No	No	Easy	4	Yes	No	No	No	No	No	Yes	2	2	4	2	4	4	4	4	4
	TRINATHPUR	Yes	Yes	Yes	Easy	0	Yes	No	No	No	No	Yes	Yes	1	1	5	1	5	6	5	5	5
	SUKHAPADAN	Yes	Yes	Yes	Easy	2	Partly	No	No	No	No	Yes	Yes	1	1	10	1	10	9	10	10	10
	JHALIAMARA	Yes	Yes	Yes	Easy	0	Partly	Yes	No	No	No	Yes	Yes	2	2	8	2	8	5	8	8	8
TALKUND I	BANDHAKHOL	Yes	Yes	Yes	Easy	1	Yes	Yes	Yes	No	Yes	Yes	Yes	0	0	7	0	7	6	7	7	7
	HADAMUNDA	Yes	Yes	Yes	Easy	1.5	Yes	Yes	No	No	No	Yes	No	3.5	3.5	7	3.5	7	7	7	7	7
	KATEI	Yes	Yes	Yes	Easy	1	Yes	Yes	No	No	No	Yes	Yes	2	2	8	2	8	5	8	8	8
	MASINITA	Yes	Yes	Yes	Easy	0	Partly	No	No	No	No	Yes	Yes	1	1	6	1	6	5	6	6	6
	SRADHAPURA	No	Yes	Yes	Difficult	3	Yes	No	No	No	No	Yes	Yes	0	5	22	5	22	5	22	22	5
	BARAKHOLA	No	Yes	No	Very Difficult	1.5	Yes	No	No	No	No	No	No	1.5	6	23	6	23	6	23	23	6
	BHALUKHOLA	No	No	No	Very Difficult	2	Yes	No	No	No	No	No	No	2	7	21	7	21	7	21	21	7
	DANGAKHOLA	No	Yes	Yes	Easy	0	Yes	No	No	No	No	Yes	Yes	0	6	20	6	20	6	20	20	6
	TIKILIHARAN	No	Yes	Yes	Easy	0	Yes	Yes	No	No	No	Yes	Yes	0	5	18	5	18	5	18	18	5
	MAHULDARH(K)	No	Yes	Yes	Difficult	5	Yes	No	No	No	No	Yes	Yes	0	4	22	4	22	4	22	22	4
	JHARPADA	No	No	Yes	Easy	0	Yes	No	No	No	No	Yes	Yes	0	5	21	5	21	5	21	21	5
	DEOJHARAN	No	Yes	Yes	Easy	0	Yes	No	No	No	No	Yes	Yes	0	6	18	6	18	6	18	18	6
	BHALIADIHI	No	Yes	Yes	Easy	6	Yes	Yes	No	No	No	Yes	Yes	3	7	22	7	22	7	22	22	7
	TALAKUNDI	No	No	Yes	Easy	7	Yes	No	No	Yes	Yes	Yes	Yes	0	7	22	7	20	4	20	20	0
	MADHYAPUR	No	Yes	Yes	Easy	7	Yes	No	No	No	No	Yes	Yes	2	7	22	7	22	7	22	22	7
TILEIBAN I	NUAKARADAPA L	No	Yes	Yes	Easy	8	Yes	No	No	No	No	Yes	Yes	1.5	6	20	6	20	6	20	20	6
	RAMCHANDRAP UR	No	Yes	Yes	Easy	4	Yes	Yes	No	No	No	Yes	Yes	1	1	1	1	1	1	1	1	1
	BARGADIA	No	Yes	Yes	Easy	3	Yes	No	No	No	No	Yes	Yes	1	1	1	1	1	1	1	1	1

	TILEIBANI	Yes	Yes	Yes	Easy	0	Yes	Yes	No	Yes	Yes	Yes	Yes	0	0	0	0	0	0	0	15	0
	BILEIGHATI	No	Yes	Yes	Easy	5	Yes	No	No	No	No	Yes	Yes	0	0	0	0	0	0	0	0	0
	KARADAKHAM AN	No	Yes	Yes	Easy	4	Yes	No	No	No	No	Yes	Yes	9	9	9	9	9	9	9	9	9
	PRABHASUNI	Yes	No	No	Easy	0	Yes	Yes	No	No	No	Yes	Yes	8	7	7	7	7	7	7	22	7
	GOGUA	No	Yes	Yes	Easy	3	Yes	Yes	No	No	No	Yes	Yes	0	0	0	0	0	0	0	0	0
	BINDAPUR (ASURKHOL)	No	No	Yes	Easy	5	Yes	Yes	No	No	No	Yes	Yes	3	3	3	3	3	3	3	3	3
	JUALIVAGE	No	Yes	Yes	Easy	3	Yes	Yes	No	No	No	Yes	Yes	9	9	9	9	9	9	9	9	9
	KAPASIRA SARANKHOL PRADHANPALI	Yes	Yes	Yes	Easy	0	Yes	No	Yes	No	Yes	Yes	Yes	7	7	7	7	7	7	7	7	7

Annexure B

Annexure 4.1: ST House Ownership by GP

GPs	Own House		Rented House		Total	
	No. of HH	Percent	No. of HH	Percent	No. of HH	Percent
Badachhpal	174	99.43	1	0.57	175	100.0
Baniakilinda	518	96.64	18	3.36	536	100.0
Chhepilipali	195	99.49	1	0.51	196	100.0
Dholpada	549	99.28	4	0.72	553	100.0
Dimirikuda	647	99.54	3	0.46	650	100.0
Dudhianali	847	99.76	2	0.24	849	100.0
Gandam	286	100.00	0	0.00	286	100.0
Jharagogua	505	99.21	4	0.79	509	100.0
Jharmunda	531	100.00	0	0.00	531	100.0
Kalanda	242	98.37	4	1.63	246	100.0
Kansar	735	99.06	7	0.94	742	100.0
Kendeijuri	526	97.77	12	2.23	538	100.0
Laimura	1379	99.86	2	0.14	1381	100.0
Palkudar	168	100.00	0	0.00	168	100.0
Parposi	556	99.11	5	0.89	561	100.0
Soda	661	99.70	2	0.30	663	100.0
Suguda	124	100.00	0	0.00	124	100.0
Tainsar	602	98.85	7	1.15	609	100.0
Talkundi	410	97.62	10	2.38	420	100.0
Teleibani	773	98.60	11	1.40	784	100.0
Total	10428	99.12	93	0.88	10521	100.0

Annexure 4.2: House Type of STs in Studied GPs

GPs	Kutchha		Pucca		Mixed		Total	
	No. of HH	Percent	No. of HH	Percent	No. of HH	Percent	No. of HH	Percent
Badachhpal	34	19.43	36	20.57	105	60.00	175	100
Baniakilinda	123	22.95	79	14.74	334	62.31	536	100
Chhepilipali	139	70.92	25	12.76	32	16.33	196	100
Dholpada	386	69.80	131	23.69	36	6.51	553	100
Dimirikuda	293	45.08	35	5.38	322	49.54	650	100
Dudhianali	528	62.19	123	14.49	198	23.32	849	100
Gandam	104	36.36	106	37.06	76	26.57	286	100
Jharagogua	279	54.81	82	16.11	148	29.08	509	100
Jharmunda	266	50.09	45	8.47	220	41.43	531	100
Kalanda	171	69.51	65	26.42	10	4.07	246	100
Kansar	478	64.42	93	12.53	171	23.05	742	100
Kendeijuri	256	47.58	74	13.75	208	38.66	538	100
Laimura	785	56.84	286	20.71	310	22.45	1381	100
Palkudar	65	38.69	19	11.31	84	50.00	168	100
Parposi	265	47.24	63	11.23	233	41.53	561	100
Soda	350	52.79	266	40.12	47	7.09	663	100
Suguda	46	37.10	36	29.03	42	33.87	124	100
Tainsar	291	47.78	215	35.30	103	16.91	609	100
Talkundi	201	47.86	110	26.19	109	25.95	420	100
Teleibani	409	52.17	344	43.88	31	3.95	784	100
Total	5469	51.98	2233	21.22	2819	26.79	10521	100

Annexure 4.3: Number of Rooms in ST Households

GP	Number of Rooms in the House									
	Single Room		Two Rooms		Three Rooms		More Than 3 Rooms		Total	
	No.	Percent	No.	Percent	No.	Percent	No.	Percent	No.	Percent
Badachhpal	35	20	105	60	23	13	12	7	175	100
Baniakilinda	123	23	359	67	34	6	20	4	536	100
Chhepilipali	36	18	140	71	18	9	2	1	196	100
Dholpada	63	11	328	59	86	16	76	14	553	100
Dimirikuda	53	8	437	67	86	13	74	11	650	100
Dudhianali	147	17	452	53	141	17	109	13	849	100
Gandam	26	9	218	76	30	10	12	4	286	100
Jharagogua	107	21	281	55	63	12	58	11	509	100
Jharmunda	60	11	378	71	59	11	34	6	531	100
Kalanda	126	51	119	48	1	0	0	0	246	100
Kansar	67	9	463	62	113	15	99	13	742	100
Kendeijuri	103	19	281	52	56	10	98	18	538	100
Laimura	145	10	1011	73	116	8	109	8	1381	100
Palkudar	8	5	72	43	39	23	49	29	168	100
Parposi	105	19	393	70	47	8	16	3	561	100
Soda	51	8	551	83	42	6	19	3	663	100
Suguda	24	19	87	70	10	8	3	2	124	100
Tainsar	83	14	492	81	28	5	6	1	609	100
Talkundi	129	31	226	54	41	10	24	6	420	100
Teleibani	189	24	552	70	24	3	19	2	784	100
Total	1680	16	6945	66	1057	10	839	8	10521	100

Annexure 4.4: Toilet Facility in ST Households

GP	Having Toilet		No Toilet		Total	
	No.	Percent	No.	Percent	No.	Percent
Badachhpal	128	73.14	47	26.86	175	100.00
Baniakilinda	337	62.87	199	37.13	536	100.00
Chhepilipali	175	89.29	21	10.71	196	100.00
Dholpada	471	85.17	82	14.83	553	100.00
Dimirikuda	401	61.69	249	38.31	650	100.00
Dudhianali	682	80.33	167	19.67	849	100.00
Gandam	236	82.52	50	17.48	286	100.00
Jharagogua	211	41.45	298	58.55	509	100.00
Jharmunda	352	66.29	179	33.71	531	100.00
Kalanda	128	52.03	118	47.97	246	100.00
Kansar	409	55.12	333	44.88	742	100.00
Kendeijuri	412	76.58	126	23.42	538	100.00
Laimura	778	56.34	603	43.66	1381	100.00
Palkudar	98	58.33	70	41.67	168	100.00
Parposi	401	71.48	160	28.52	561	100.00
Soda	449	67.72	214	32.28	663	100.00
Suguda	70	56.45	54	43.55	124	100.00
Tainsar	329	54.02	280	45.98	609	100.00
Talkundi	364	86.67	56	13.33	420	100.00
Teleibani	494	63.01	290	36.99	784	100.00
Total	6925	65.82	3596	34.18	10521	100.00

Annexure 4.5 ST Households Electrified

Gram Panchayats	Electrified		Not Electrified		Total	
	No. of HH	Percent	No. of HH	Percent	No. of HH	Percent
Badachhpal	118	67.43	57	32.57	175	100.00
Baniakilinda	356	66.42	180	33.58	536	100.00
Chhepilipali	123	62.76	73	37.24	196	100.00
Dholpada	401	72.51	152	27.49	553	100.00
Dimirikuda	445	68.46	205	31.54	650	100.00
Dudhianali	567	66.78	282	33.22	849	100.00
Gandam	203	70.98	83	29.02	286	100.00
Jharagogua	359	70.53	150	29.47	509	100.00
Jharmunda	376	70.81	155	29.19	531	100.00
Kalanda	102	41.46	144	58.54	246	100.00
Kansar	534	71.97	208	28.03	742	100.00
Kendeijuri	367	68.22	171	31.78	538	100.00
Laimura	835	60.46	546	39.54	1381	100.00
Palkudar	131	77.98	37	22.02	168	100.00
Parposi	347	61.85	214	38.15	561	100.00
Soda	463	69.83	200	30.17	663	100.00
Suguda	79	63.71	45	36.29	124	100.00
Tainsar	373	61.25	236	38.75	609	100.00
Talkundi	266	63.33	154	36.67	420	100.00
Teleibani	473	60.33	311	39.67	784	100.00
Total	6918	65.75	3603	34.25	10521	100.00

Annexure 4.8: Use of Different Fuels by ST Households

GPs	Cow Dung		Gas		Woods		Electricity		Straw		Total	
	HH	%	HH	%	HH	%	HH	%	HH	%	HH	%
Badachhpal	6	3.43	8	4.57	161	92.00	0	0.00	0	0.00	175	100.00
Baniakilinda	0	0.00	4	0.75	532	99.25	0	0.00	0	0.00	536	100.00
Chhepilipali	1	0.51	56	28.57	139	70.92	0	0.00	0	0.00	196	100.00
Dholpada	2	0.36	70	12.66	481	86.98	0	0.00	0	0.00	553	100.00
Dimirikuda	0	0.00	4	0.62	645	99.23	1	0.15	0	0.00	650	100.00
Dudhianali	2	0.24	19	2.24	828	97.53	0	0.00	0	0.00	849	100.00
Gandam	0	0.00	2	0.70	284	99.30	0	0.00	0	0.00	286	100.00
Jharagogua	0	0.00	1	0.20	496	97.45	0	0.00	12	2.36	509	100.00
Jharmunda	2	0.38	1	0.19	527	99.25	0	0.00	1	0.19	531	100.00
Kalanda	0	0.00	0	0.00	245	99.59	0	0.00	1	0.41	246	100.00
Kansar	0	0.00	43	5.80	698	94.07	0	0.00	1	0.13	742	100.00
Kendeijuri	0	0.00	30	5.58	507	94.24	1	0.19	0	0.00	538	100.00
Laimura	3	0.22	2	0.14	1376	99.64	0	0.00	0	0.00	1381	100.00
Palkudar	0	0.00	3	1.79	165	98.21	0	0.00	0	0.00	168	100.00
Parposi	0	0.00	0	0.00	561	100.00	0	0.00	0	0.00	561	100.00
Soda	0	0.00	6	0.90	655	98.79	2	0.30	0	0.00	663	100.00
Suguda	0	0.00	0	0.00	124	100.00	0	0.00	0	0.00	124	100.00
Tainsar	3	0.49	7	1.15	599	98.36	0	0.00	0	0.00	609	100.00
Talkundi	2	0.48	1	0.24	417	99.29	0	0.00	0	0.00	420	100.00
Teleibani	23	2.93	3	0.38	758	96.68	0	0.00	0	0.00	784	100.00
Total	44	0.42	260	2.47	10198	96.93	4	0.04	15	0.14	10521	100.00

Annexure 4.10: Number and Area of Operational Holdings

Number and Area of operational holdings (Number in '000); (Area in '000 ha.); All Size Classes						
	2010-11		2005-06		% Variation	
Scheduled Tribe	Number	Area	Number	Area	Number	Area
Odisha	1426	1615	1407	1748	1.29	-7.64
India	12005	18221	10343	16929	16.06	7.63
Scheduled Caste						
Odisha	702	565	631	527	11.3	7.4
India	17099	13721	16073	13300	6.38	3.16
All Social Group						
Odisha	4667	4852	4356	5019	7.14	-3.34
India	138348	159592	129222	158323	7.06	0.8

Number and Area of operational holdings for Scheduled Tribes

Number and Area of operational holdings for Scheduled Tribes (Number in '000); (Area in '000 ha.); Marginal Size Group						
STATES/UTs	2010-11		2005-06		% Variation	
Scheduled Tribe	Number	Area	Number	Area	Number	Area
Odisha	950	585	771	433	23.13	35.02
India	6470	3144	5118	2468	26.43	27.4
Scheduled Caste						
Odisha	565	296	453	215	24.58	37.9
India	13247	4867	12233	4494	8.29	8.3
All Social Group						
Odisha	3368	1922	2597	1342	29.69	43.24
India	92826	35908	83694	32026	10.91	12.12

Number and Area of operational holdings for Scheduled Tribes

Number and Area of operational holdings for Scheduled Tribes (Number in '000); (Area in '000 ha.); Small Size Group						
	2010-11		2005-06		% Variation	
Scheduled Tribe	Number	Area	Number	Area	Number	Area
Odisha	336	544	417	581	-19.4	-6.32
India	2877	4119	2650	3692	8.57	11.55
Scheduled Caste						
Odisha	108	172	133	178	-19.08	-3.62
India	2464	3455	2445	3364	0.78	2.71
All Social Group						
Odisha	919	1498	1156	1588	-20.54	-5.67
India	24779	35244	23930	33101	3.55	6.47

Number and Area of operational holdings for Scheduled Tribes

Number and Area of operational holdings for Scheduled Tribes (Number in '000); (Area in '000 ha.); Semi-Medium Size Group						
	2010-11		2005-06		% Variation	
Scheduled Tribe	Number	Area	Number	Area	Number	Area
Odisha	118	345	175	469	-32.57	-26.44
India	1787	4831	1700	4542	5.11	6.38
Scheduled Caste						
Odisha	26	76	38	99	-31.51	-23.04
India	1005	2678	1014	2693	-0.83	-0.58
All Social Group						
Odisha	311	919	472	1251	-34.07	-26.52
India	13896	37705	14127	37898	-1.64	-0.51

Number and Area of operational holdings for Scheduled Tribes

Number and Area of operational holdings for Scheduled Tribes (Number in '000); (Area in '000 ha.); Medium Size Group						
STATES/UTs	2010-11		2005-06		% Variation	
Scheduled Tribe	Number	Area	Number	Area	Number	Area
Odisha	21	122	41	227	-49.6	-46.19
India	760	4363	763	4397	-0.46	-0.76
Scheduled Caste						
Odisha	3	19	6	30	-42.87	-36.94
India	330	1885	326	1865	1.41	1.05
All Social Group						
Odisha	64	381	120	658	-46.72	-42.07
India	5875	33828	6375	36583	-7.85	-7.53

Number and Area of operational holdings for Scheduled Tribes

Number and Area of operational holdings for Scheduled Tribes (Number in '000); (Area in '000 ha.); Large Size Group						
STATES/UTs	2010-11		2005-06		% Variation	
Scheduled Tribe	Number	Area	Number	Area	Number	Area
Odisha	1	19	3	39	-60.89	-50.64
India	111	1763	112	1831	-1.46	-3.7
Scheduled Caste						
Odisha		2		4	-52.83	-48.18
India	52	836	56	883	-5.88	-5.36
All Social Group						
Odisha	6	132	11	181	-51.14	-27.06
India	973	16907	1096	18715	-11.23	-9.66

Annexure 8.3: Monthly Household Food Expenditure

SN	Gram Panchayats	Below the Benchmark of Rs.2,100/-		Above the Benchmark of Rs.2,100/-		Total	
		No. of HH	Percent	No. of HH	Percent	No. of HH	Percent
1	Badachhpal	106	60.57	69	39.43	175	100.0
2	Baniakilinda	222	41.42	314	58.58	536	100.0
3	Chhepilipali	160	81.63	36	18.37	196	100.0
4	Dholpada	342	61.84	211	38.16	553	100.0
5	Dimirikuda	467	74.13	163	25.87	630	100.0
6	Dudhianali	650	76.56	199	23.44	849	100.0
7	Gandam	230	80.42	56	19.58	286	100.0
8	Jharagogua	434	85.27	75	14.73	509	100.0
9	Jharmunda	280	58.33	200	41.67	480	100.0
10	Kalanda	149	60.57	97	39.43	246	100.0
11	Kansar	606	81.67	136	18.33	742	100.0
12	Kendeijuri	402	74.72	136	25.28	538	100.0
13	Laimura	1214	87.91	167	12.09	1381	100.0
14	Palkudar	124	80.00	31	20.00	155	100.0
15	Parposi	424	75.58	137	24.42	561	100.0
16	Soda	560	84.46	103	15.54	663	100.0
17	Suguda	58	46.77	66	53.23	124	100.0
18	Tainsar	504	82.76	105	17.24	609	100.0
19	Talkundi	329	78.33	91	21.67	420	100.0
20	Teleibani	650	82.91	134	17.09	784	100.0
	Total	7911	75.80	2526	24.20	10437	100.0

Note: The cut-off household food expenditure is considered to be Rs.2100/-.

Monthly Food Expenditure Rank of ST Households by GP

GPs	<500		>=500 and <1000		>=1000 and <2000		>=2000 and <3500		>=3500 and <5000		>=5000		Total	
	HH	%	HH	%	HH	%	HH	%	HH	%	HH	%	HH	%
Badachhpal	0	0.00	21	12.00	61	34.86	67	38.29	26	14.86	0	0.00	175	100.0
Baniakilinda	0	0.00	37	6.90	120	22.39	234	43.66	145	27.05	0	0.00	536	100.0
Chhepilipali	0	0.00	22	11.22	82	41.84	81	41.33	11	5.612	0	0.00	196	100.0
Dholpada	0	0.00	77	13.92	161	29.11	276	49.91	39	7.052	0	0.00	553	100.0
Dimirikuda	4	0.63	63	10.00	270	42.86	259	41.11	27	4.286	7	1.11	630	100.0
Dudhianali	0	0.00	73	8.60	403	47.47	330	38.87	43	5.065	0	0.00	849	100.0
Gandam	0	0.00	28	9.79	149	52.10	105	36.71	4	1.399	0	0.00	286	100.0
Jharagogua	0	0.00	130	25.54	231	45.38	128	25.15	20	3.929	0	0.00	509	100.0
Jharmunda	0	0.00	20	4.17	174	36.25	211	43.96	71	14.79	4	0.83	480	100.0
Kalanda	0	0.00	17	6.91	91	36.99	106	43.09	32	13.01	0	0.00	246	100.0
Kansar	0	0.00	110	14.82	351	47.30	231	31.13	50	6.739	0	0.00	742	100.0
Kendeijuri	0	0.00	114	21.19	178	33.09	222	41.26	24	4.461	0	0.00	538	100.0
Laimura	4	0.29	172	12.45	781	56.55	391	28.31	33	2.39	0	0.00	1381	100.0
Palkudar	30	19.35	51	32.90	38	24.52	33	21.29	2	1.29	1	0.65	155	100.0
Parposi	0	0.00	91	16.22	267	47.59	135	24.06	68	12.12	0	0.00	561	100.0
Soda	0	0.00	68	10.26	343	51.73	224	33.79	28	4.223	0	0.00	663	100.0
Suguda	0	0.00	4	3.23	21	16.94	85	68.55	14	11.29	0	0.00	124	100.0
Tainsar	0	0.00	134	22.00	271	44.50	197	32.35	7	1.149	0	0.00	609	100.0
Talkundi	0	0.00	46	10.95	207	49.29	142	33.81	25	5.952	0	0.00	420	100.0
Teleibani	0	0.00	118	15.05	404	51.53	259	33.04	3	0.383	0	0.00	784	100.0
Total	38	0.36	1396	13.38	4603	44.10	3716	35.60	672	6.439	12	0.11	10437	100.0

Monthly Per Capita Food Expenditure of STs by GPs

Sl. No.	Gram Panchayats (GP)	Mean	Std. Deviation	Percentage of Total HH
1	Badachhpal	682.61	500.848	1.7
2	Baniakilinda	715.75	334.607	5.1
3	Chhepilipali	474.04	229.245	1.9
4	Dholpada	580.22	382.165	5.3
5	Dimirikuda	581.12	425.363	6.0
6	Dudhianali	510.08	392.528	8.1
7	Gandam	540.74	303.218	2.7
8	Jharagogua	490.90	344.635	4.9
9	Jharmunda	674.00	440.934	4.6
10	Kalanda	598.01	357.599	2.4
11	Kansar	523.57	438.367	7.1
12	Kendeijuri	494.06	294.345	5.2
13	Laimura	458.36	262.571	13.2
14	Palkudar	310.79	299.181	1.5
15	Parposi	527.71	374.960	5.4
16	Soda	448.68	236.557	6.4
17	Suguda	670.66	238.726	1.2
18	Tainsar	413.95	257.594	5.8
19	Talkundi	476.14	214.543	4.0
20	Teleibani	558.57	446.410	7.5
	Total	526.33	360.553	100.0

Food Expenditure to Total Expenditure Percentage Rank

GPs	HH Food Expenditure Below 56.67% of Annual Expenditure		HH Food Expenditure Above 56.67% of Annual Expenditure		Total	
	No.	Percent	No.	Percent	No.	Percent
Badachhpal	97	55.43	78	44.57	175	100.0
Baniakilinda	368	68.66	168	31.34	536	100.0
Chhepilipali	89	45.41	107	54.59	196	100.0
Dholpada	325	58.77	228	41.23	553	100.0
Dimirikuda	262	41.59	368	58.41	630	100.0
Dudhianali	534	62.90	315	37.10	849	100.0
Gandam	193	67.48	93	32.52	286	100.0
Jharagogua	248	48.72	261	51.28	509	100.0
Jharmunda	178	37.08	302	62.92	480	100.0
Kalanda	163	66.26	83	33.74	246	100.0
Kansar	421	56.74	321	43.26	742	100.0
Kendeijuri	278	51.67	260	48.33	538	100.0
Laimura	858	62.13	523	37.87	1381	100.0
Palkudar	80	51.61	75	48.39	155	100.0
Parposi	253	45.10	308	54.90	561	100.0
Soda	335	50.53	328	49.47	663	100.0
Suguda	43	34.68	81	65.32	124	100.0
Tainsar	370	60.76	239	39.24	609	100.0
Talkundi	329	78.33	91	21.67	420	100.0
Teleibani	396	50.51	388	49.49	784	100.0
Total	5820	55.76	4617	44.24	10437	100.0

Annexure 9.5.1: Sector Specific Schemes and Convergence Potential

A sample framework of sector-wise schemes and Expected Convergence Benefits		
Sector & Key Schemes	Broad Goals / Objectives	Reasons for Convergence
Public health & family welfare <ol style="list-style-type: none"> 1. National Health Mission (NRHM and NUHM) 2. Rastriya Swastya Bima Yojana 3. Aam admi bima yojana 4. Pradhan mantri swasthya suraksha yojana (PMSSY) 	<ol style="list-style-type: none"> 1. Assured, effective and affordable basic healthcare for all 2. Adequate protection against transmitted diseases and epidemics 3. Access to safe and sure means of family planning 4. Adequate care during pregnancy 5. Access to institutional deliveries 6. Assured full coverage of immunisation 7. Protection against infant/child mortality 8. Prevent and reduce mortality & morbidity from communicable, non- communicable; injuries and emerging diseases 9. Reduce household out-of-pocket expenditure on total health care expenditure. 	<ol style="list-style-type: none"> 1. Maternal mortality rate reduction 2. Infant mortality rate reduction 3. Child mortality rate reduction 4. Anaemia reduction in women 5. Anaemia reduction in children under six 6. Disease prevalence: Malaria, Tuberculosis, HIV/AIDS 7. Reduction of gastroenteritis, diarrhoea and other waterborne diseases 8. Beneficiaries health insurance coverage
Food & nutrition security <ol style="list-style-type: none"> 1. Integrated Child Development Services (ICDS) 2. National Programme of Mid-Day Meal in Schools 3. National Food Security Mission (NFSM): Public Distribution System (PDS) 4. Pradhan Mantri Ujjawala Yojana (PMYU) 	<ol style="list-style-type: none"> 1. Assured access to adequate food 2. Assured adequate nutrition during infancy and early childhood 3. Decreasing dropout rate 4. Decrease deforestation 	<ol style="list-style-type: none"> 1. Targeted PDS coverage 2. Malnourished children (0-6): normal to Grade IV 3. Supplementary nutrition coverage 4. Food security to all 5. Wise use of cereals and pulsed 6. Adverse effect of climate change
Education <ol style="list-style-type: none"> 1. National Education Mission – Sarva Shiksha Abhiyan, Rashtriya Madhyamik Shiksha Abhiyan, Teachers Training and Adult Education, Rashtriya Uchhatar Shiksha Abhiyan National Means cum Merit Scholarship Scheme. 2. National Scheme for Incentive to Girl Child for Secondary Education. 3. National Programme of Mid-Day Meal in Schools 	<ol style="list-style-type: none"> 1. Assured enrolment in school 2. Assured retention in school for minimum desired years of schooling 3. Acquisition of basic literacy and minimum educational competencies. 4. Access to opportunities of continued/life-long education 	<ol style="list-style-type: none"> 1. Enrolment 2. Education quality assessment 3. Sex-wise literacy 4. Less dropouts in education 5. Improvement in pass percentages 6. Scholarship to ST/SC students 7. Residential education/schooling
Sanitation <ol style="list-style-type: none"> 1. Swachha Bharat Mission 2. Total Sanitation Campaign (TSC) 	<ol style="list-style-type: none"> 1. Assured and convenient access to clean toilets 2. Assured and adequate water supply for a hygienic life 3. Adequate environmental sanitation 	<ol style="list-style-type: none"> 1. Coverage of habitations with public toilets 2. Coverage of households with attached toilets 3. Cleanliness
Roads <ol style="list-style-type: none"> 1. Pradhan Mantri Gram Sadak Yojana (PMGSY) 	Adequate and all-season access to physical connectivity	<ol style="list-style-type: none"> 1. Availability of roads 2. All-season dependability on roads 3. Connectivity to village and panchayats

2. R D roads 3. National and state Highways 4. Panchayat Roads		
Energy 1. Rajiv Gandhi Gramin Vidyutikaran Yojana (RGGVY) 2. Biju Gram Jyoti Yojana 3. Biju Saharanchala Bidyutikaran Yojana	1. Adequate and assured energy resources for household, economic and public activities. 2. Proper Finance and human resource management	1. Electricity connection to each household 2. Consumption in kwh/person (electricity) 3. Completion of projects in due course of time and less cost disability.
Housing 1. Pradhan Mantri Awas Yojana (PMAY) 2. Mo Kudia 3. Biju Pucca Ghar Yojana	Assured, adequate, affordable and all-season housing to every family	1. Families and dwellers in Kutcha houses. 2. Benefit to Homeless persons. 3. Houses at affordable cost.
Livelihoods 1. National Rural Livelihoods Mission 2. National Deendayal Antyodaya Yojana 3. National Urban Livelihoods Mission (DAY-NULM) 4. Swarnajayanti Grameen Swarozgar Yojana (SGSY) 5. National Rural Employment Guarantee Act (MGNREGA)	1. Sustained and equitable access to natural resources 2. Adequate access to, and returns from farm livelihoods 3. Adequate access to non-farm livelihoods including credit capital, technical support and market linkages 4. Assured and adequate employment – both skilled and non-skilled with assured minimum wages 5. Adequate access to organised sector employment 6. Training and Capacity Building	1. Families assisted under agriculture, horticulture, AH, fisheries and allied schemes 2. Active SHGs 3. SGSY assistance 4. Training under DDUGKY 5. Enrolment in employment exchange 6. Opportunity for employment
Women & Child Development 1. Umbrella ICDS activities 2. Village convergence & Facilitation Service (VCFS) under 3. Ujjawala 4. Beti Bachao Beti Padhao 5. Biju Kanya Ratna (Ama Kanya Ama Ratna) 6. Biju Shishu Surakshya Yojana 7. Gender Sensitization Training Programme	1. Women empowerment 2. Involvement of women 3. Women in main stream	1. Adverse Sex ratio 2. Balanced nation 3. Less deforestation due to Ujjala 4. Low environmental pollution through Ujjawala.

Annexure 9.5.2: Convergence Potential by Department and Schemes

Department/Sector	Functions	Expected Contribution (Indicative)	Schemes
Agriculture	<ol style="list-style-type: none"> To identify location specific needs of farming community for farming system based Agricultural development. To set up priorities for sustainable agricultural development with farming systems approach. To draw plans for production-based system activities to be undertaken by farmers/ultimate users To execute plans through line departments, training institutions, NGOs, farmers organizations and allied institutions. 	<ol style="list-style-type: none"> Technical knowhow Agriculture convergence planning Capacity building of farmers Service & resource dovetailing Agriculture performance monitoring. Promote farm mechanisation. Support input subsidy. Promote seed replacement. Agriculture Infrastructure supports. Agriculture marketing support Agro-enterprise promotion support 	<ol style="list-style-type: none"> Rashtriya Kisi Vikas Yojana National Food Security Mission Watershed Development Rain-fed Area Development. Biju Krusak Kalyan Yojana
Horticulture	<ol style="list-style-type: none"> Horticulture promotion through horticultural area expansion. Promotion of fruit crops, vegetables, spices, floriculture etc. Dissemination of technology 	<ol style="list-style-type: none"> Technical knowhow Horticulture plan Capacity building of farmers Services & resources Monitoring. Support input subsidy. Agro-enterprise promotion 	<ol style="list-style-type: none"> National Horticulture Mission [NHM] National Horticulture Board (NHB) Coconut Development Board (CDB) RKVY, Mission Shakti, MGNREGS, Organic Farming
Animal Husbandry	<ol style="list-style-type: none"> To augment milk production Fodder development Infrastructural support 	<ol style="list-style-type: none"> Technical support and Capacity building Vaccination/de-worming Infrastructural support Enterprise development Fodder farming Market facilitation 	<ol style="list-style-type: none"> Fodder development - seed distribution. Training to unemployed educated youths Strengthening milk production infrastructure
Fishery	<ol style="list-style-type: none"> Fishery development Welfare of the fishermen Infrastructure support Market promotion 	<ol style="list-style-type: none"> Inland fishery promotion Credit to fishery cooperatives Training / awareness Water log area development Insurance for marine fishermen 	<ol style="list-style-type: none"> Construction of fish lending centres Credit to fisher cooperatives Market promotion through buyer- seller meet Training / awareness Inland fish promotion Fisheries extension Development of post-harvest infrastructure Cluster development in brackish water culture Demonstration of fingerlings under RKVY Assistance for net and boat to inland and riverine fisherman
Irrigation & Flood Control	<ol style="list-style-type: none"> Increase irrigation coverage Water management Drainage & flood control 	<ol style="list-style-type: none"> Repairing lift irrigation points Improvement of tanks Promotion of WUA / PP 	<ol style="list-style-type: none"> Accelerated Irrigation Benefits Programme (AIBP) Pradhan Mantri Krishi Sinchai Yojana(PMKSY) Biju Krushaka Vikas Yojana

		4. Command area development	4. Orissa Community Tank Management Project 5. Orissa Integrated Irrigated Agriculture & Water Management Project 6. Command Area Development Programme.
Panchayati Raj	1. Strengthening PR system with devolved fund, functions & functionaries 2. Fostering Panchayat development 3. Housing to poor 4. Self-employment 5. Skill based training and employment	1. Creating employment-minimum of 100 days 2. Creating usable infrastructure / asset base 3. Self-employment 4. Pucca house	1. National Rural Employment Guarantee Act (MGNREGA) 2. Pradhan Mantri Awas Yojana (PMAY) 3. Mo Kudia-Biju Pucca Ghar Yojana 4. Odisha Livelihood Mission 5. National Rural Drinking Water Mission
Forest and Environment	1. Improving forest coverage 2. Promoting livelihood of forest dwellers	1. Self-employment training on grafting & gardening 2. Infrastructure for forest resource-based crafts	1. Odisha Forestry Sector Development Project (OFSDP) 2. Compensatory afforestation Fund Management and Planning Authority (CAMPA) 3. Bamboo sector infrastructure development
Education	1. Development of education with special focus on girl child education 2. Promotion of educational infrastructure 3. Education to all	1. Pre and post 10 th scholarship 2. Girl child enrolment and education 3. Vocational trainings	1. National Education Mission – Sarva Shiksha Abhiyan, 2. Rashtriya Madhyamik Shiksha Abhiyan, 3. Teachers Training and Adult Education, 4. Rashtriya Uchhatar Shiksha Abhiyan 5. National Scheme for Incentive to Girl Child for Secondary Education
Health and Family Welfare	1. Improve health status of the people 2. Rendering quality health services 3. Strengthening health infrastructure 4. Health status improvement in tribal areas	1. Training / awareness 2. Information dissemination 3. Free Medicines 4. Health infrastructure 5. TB and malaria eradication 6. Family planning measures 7. Pulse polio campaign	1. National Health Mission (NRHM and NUHM) 2. Rastriya Swastya Bima Yojana 3. Aam Admi Bima Yojana 4. Pradhan Mantri Swasthya Suraksha Yojana (PMSSY Yojana) 5. National Malaria, Fileria, Tuberculosis and Polio eradication Programme
Women & Child Development	1. Empowerment of women and children and their improved quality of living 2. Social security coverage to aged, disabled and other sections.	1. ICDS for women & child health & nutrition 2. Dry food to lactating and pregnant mother 3. Training of women 4. Women involvement through training and meeting.	1. Supplementary Nutrition Programme 2. ICDS activities 3. Nutrition for Adolescent Girls 4. Village convergence & Facilitation Service (VCFS) under 5. Ujjawala 6. Beti Bachao Beti Padhao 7. Biju Kanya Ratna (Ama Kanya Ama Ratna) 8. Biju Shishu Surakshya Yojana 9. Poshan Abhiyan
ST/SC Development Welfare	1. Social and economic mainstreaming 2. Promotion of education including girl child education	1. Pre and post 10th scholarship 2. Financial support 3. Vocational Training	1. Pre-matric & post matric scholarship 2. Supply of reading materials 3. Legal aid to atrocity victims

	3. Legal & social security of SC/ST	4. Educational training / coaching	4. SCA to TSP 5. Article -275 (A) 6. FRA (agricultural and homestead) 7. Residential hostel building for ashram schools
Industries & Minerals	1. Promotion of MSMEs 2. Promotion of enterprise clusters 3. Credit linkage through Bank	1. Financial assistance for product promotion 2. Market support 3. Development of product clusters 4. Financial assistance for technical know how	1. Prime Minister's Employment Generation Programme And Other Credit Support Schemes (PMEGP) 2. Development Of Khadi, Village And Coir Industries 3. Technology Upgradation And Quality Certification 4. Marketing Promotion Schemes 5. Entrepreneurship And Skill Development Programme 6. Infrastructure Development Programme
Handloom / Handicraft cotta industries including textile	1. Popularise handloom and handicrafts 2. Cluster development 3. Promotion of coir industries 4. Promotion of salt industries	1. Development of handloom, handicraft and coir industries 2. Development of natural fibre clusters 3. Training on handloom & handicraft 4. Training to coir artisans 5. Handloom & handicraft design promotion 6. Market infrastructure	7. Construction of showroom & godowns for coir cooperatives 8. Welfare of the salt workers 9. Cluster development programme 10. Promotion of craft villages
Rural water supply and sanitation	1. Providing safe drinking water to the rural people 2. Operation and maintenance of water supply system 3. Ensuring quality of services	1. Operation & maintenance of tube wells 2. Pipe water supply to the villages 3. Awareness on sanitation	1. Swachha Bharat Mission 2. Accelerated Rural Pipe water supply programme 3. Rural pipe water supply 4. Rural sanitation programme

Annexure C: Perspective Plan for Tribal Development

Name of the GP	Name of the Village	Name of Project/Plan	Sector	Amount (in lakh)	Year of intervention
Dimirikuda	Dimirikuda	Const. of Community Therishing floor of Dimirikuda	Agriculture	10.00	2017-18
Dimirikuda	Dimirikuda	Imp of Dimirikuda Uper Kata	Irrigation	5.00	2017-18
Dimirikuda	Dimirikuda	Imp of Dimikuda pator phandi to R.D. Road Culvert Canal	Connectivity	5.00	2017-18
Dimirikuda	Ludhar	Imp of Ludhar Babudihi Kata	Irrigation	8.00	2017-18
Dimirikuda	Ludhar	Imp of Ludhar Chihiramal Bandha	Water Conservation	2.00	2017-18
Dimirikuda	Dhobakata	Imp of Dhobakata Kata	Irrigation	3.00	2017-18
Dimirikuda	Deopani	Const. of Deopani Ghugar Canal	Irrigation	4.00	2017-18
Dimirikuda	Chheliarendhia	Imp of Chheliarendhia to Raital Road	Connectivity	10.00	2017-18
Dimirikuda	Dudhapasi	Imp of Dudhapali PMGSY Road to Tunipada Road	Connectivity	8.00	2017-18
Dimirikuda	Pohalamara	Pahalamara Bustand to village Road culvert	Connectivity	8.00	2017-18
Dimirikuda	Sahajbahal	Imp of Sahajbahal Tada Canal	Irrigation	3.00	2017-18
Dimirikuda	Ranigala	Const. of C.C. Ranigala masinta Road Culvert	Connectivity	8.00	2017-18
Dimirikuda	Budhikuten	Const. of C.C. Road At Budhikuten girjapada Road	Connectivity	3.00	2017-18
Dimirikuda	Dimirikuda	Dimirikuda C.H.C	Health	20.00	2017-18
Dimirikuda	Dudhapali	Renu. Of Dudhapali Sindirila Check Dam	Irrigation	5.00	2018-19
Dimirikuda	Pohalamara	Pohalamara Mohabandha Canal	Irrigation	5.00	2018-19
Dimirikuda	Rangala	Imp of Ranigala Checkdam Canal	Irrigation	6.00	2018-19
Dimirikuda	Deopani	Imp of Deopani School Pada Bandh	Irrigation	5.00	2018-19
Dimirikuda	Chheliarendhia	Imp of Turipada Road	Connectivity	5.00	2018-19
Dimirikuda	Dimirikuda	Const. of Dimirikuda Goudpada to paleipada Road Culvert	Connectivity	5.00	2018-19
Dimirikuda	Ludhar	Const. of C.C. Road At- Dudhapali Orampada Road	Connectivity	6.00	2018-19
Dimirikuda	Dudhapali	Imp of Sahajbahal Bondha	Water Conservation	3.00	2018-19
Dimirikuda	Sahajbahal	Imp of Dobakata Badjhor Jam Canal	Irrigation	5.00	2018-19
Dimirikuda	Dabakata	Const. of Community therishing floor At- Ludhar	Agriculture	10.00	2018-19
Dimirikuda	Ludhar	Const. of Baundri wall At- NM Center Dimirikuda	Health	4.00	2018-19
Dimirikuda	Dimirikuda	Const. of Udaypur Goudpada Road Culvert	Connectivity	4.00	2018-19
Dimirikuda	Dudhapali	Const. of Community Theriching floor At- Dudhapali	Agriculture	10.00	2019-20
Dimirikuda	Dimirikuda	Imp of Dimirikuda Katapada Kata	Irrigation	8.00	2019-20
Dimirikuda	Chheliarendhia	Imp of Chheliarendhia Tipiberna Kata and Canal	Irrigation	10.00	2019-20
Dimirikuda	Sahajbahal	Imp of Sahajbahal Kadoguda Katei Canal	Irrigation	5.00	2019-20
Dimirikuda	Chheliarendhia	Imp of Chheliarendhia Bondh	Water Conservation	5.00	2019-20
Dimirikuda	Ludhar	Imp of Ludhar to Gondam Road V/C	Connectivity	10.00	2019-20
Dimirikuda	Budhikuteni	Imp of Budhikutuni to Ranigala Road	Connectivity	20.00	2019-20
Dimirikuda	Pohalamara	Const of C.C. Road At Pohalamara Panitanky Pada	Connectivity	5.00	2019-20
Dimirikuda	Dabakata	Const. C.C. Road At- Dobakata Mundapada	Connectivity	8.00	2019-20

Dimirikuda	Ludhar	Const. of Road AT- Ludhar Chihirimal sahi	Connectivity	4.00	2019-20
Dimirikuda	Ludhar	Ludhar College to Telikisum Road Culvert	Connectivity	8.00	2019-20
Dimirikuda	Sahajbahal	Const. of Sahajbahal Orampada C.C. Road	Connectivity	4.00	2019-20
Dimirikuda	Pohalamara	Const Community Therishing floor At- Pohalamara	Agriculture	10.00	2020-21
Dimirikuda	Ludhar	Const. of Babudihani left Canal	Irrigation	5.00	2020-21
Dimirikuda	Dimirikuda	Const. of Dimirikuda Gulujimunda Canal	Irrigation	4.00	2020-21
Dimirikuda	Ranigala	Imp of Ranigala Bandha	Irrigation	3.00	2020-21
Dimirikuda	Chheliameindhia	Const. of C.C. Road At- Chheliameindhia Guru house to Banamali House Road	Connectivity	5.00	2020-21
Dimirikuda	Sahajbahal	Imp of Sahajbahal School pada kata	Irrigation	3.00	2020-21
Dimirikuda	Ludhar	Const. of C.C. Road to Ludhar School Pada	Connectivity	5.00	2020-21
Dimirikuda	Dudhapali	Const. of Dudhapali Orampada Road Culvert	Connectivity	8.00	2020-21
Dimirikuda	Ranigala	Const. of Ranigala Masinta Road Culvert	Connectivity	5.00	2020-21
Dimirikuda	Dimirikuda	Const. of Dimirikuda Tiknu House to Dana House C.C. Road	Connectivity	5.00	2020-21
Dimirikuda	Sahajbahal	Const. of Community therishing floor At- Sahajbahal	Agriculture	10.00	2021-22
Dimirikuda	Dudhapali	Const. of Dudhapali Sinduria Canal	Irrigation	6.00	2021-22
Dimirikuda	Dimirikuda	Imp of Bada Bada Banth At- Dimirikuda	Irrigation	4.00	2021-22
Dimirikuda	Ludhar	Const. of Kundurupada to Babadihi Road Culvert	Connectivity	8.00	2021-22
Dimirikuda	Ranigala	Const. of Ranigala to Malinta Road Culvert	Connectivity	6.00	2021-22
Dimirikuda	Sahajbahal	Const. of Sahajbahal to Pohalamara Road Culvert	Connectivity	8.00	2021-22
Dimirikuda	Pohalamara	Const. of Pohalamara Checkdam Canal	Irrigation	5.00	2021-22
Dimirikuda	Dimirikuda	Const. Dimirikuda Katapada C.C. Road	Connectivity	5.00	2021-22
Dimirikuda	Ludhar	Const. of Ludhar Pator Phandi to Playground Road culvert	Connectivity	8.00	2021-22
Dimirikuda	Chheliameindhia	Imp of Chheliameindhia Jharsi Kata	Irrigation	3.00	2021-22
Dimirikuda	Dudhapali	Const. of Dudhapali Orampada Road Culvert	Connectivity	8.00	2021-22

Table 1

Name of the GP	Name of the Village	Name of Project/Plan	Sector	Amount (in lakh)	Year of intervention
Tileibani	Bileighati	Const. of Bileighati Godbhanga Jharana Checkdam	Irrigation	35.00	2018-19
Tileibani	Bileighati	Const. of Godbhanga Jharana to Bileighati Majhapandi Concreet Canal	Irrigation	5.00	2018-19
Tileibani	Bileighati	Const. of Godbhanga Jharana to Bileighati Majhapandi Concreet Canal	Irrigation	5.00	2019-20
Tileibani	Bileighati	Const. of Godbhanga Jharana to Bileighati Majhapandi Concreet Canal	Irrigation	5.00	2019-20
Tileibani	Bileighati	Const. of Godbhanga Jharana to Bileighati Majhapandi Concreet Canal	Irrigation	5.00	2019-20
Tileibani	Bileighati	Const. of Godbhanga Jharana to Bhajhara Jharana Concreet Canal	Irrigation	5.00	2018-19
Tileibani	Bileighati	Const. of Godbhanga Jharana to Bhajhara Jharana Concreet Canal	Irrigation	5.00	2019-20
Tileibani	Bileighati	Const. of Godbhanga Jharana to Bhajhara Jharana Concreet Canal	Irrigation	5.00	2020-21
Tileibani	Bileighati	Const. of Godbhanga Jharana to Bhajhara Jharana Concreet Canal	Irrigation	5.00	2021-22
Tileibani	Bileighati	Const of Godbhanga Jharana to Munda Sahi Dimirikuda Concreet Canal	Irrigation	5.00	2018-19
Tileibani	Bileighati	Const. of Godbhanga Jharana to Munda Sahi Dimirikuda Concreet Canal	Irrigation	5.00	2019-20
Tileibani	Bileighati	Const. of Godbhanga Jharana to Munda Sahi Dimirikuda Concreet Canal	Irrigation	5.00	2020-21
Tileibani	Bileighati	Const. of Godbhanga Jharana to Munda Sahi Dimirikuda Concreet Canal	Irrigation	5.00	2021-22
Tileibani	Bileighati	Imp Godbhanga Kata	Irrigation	10.00	2018-19
Tileibani	Bileighati	Const. of Jharana Panitanky Culvert	Connectivity	4.00	2019-20
Tileibani	Bileighati	Const. of Jharana C.C. Canal	Irrigation	4.00	2018-19
Tileibani	Bileighati	Const. of Jharana C.C. Canal	Irrigation	4.00	2019-20
Tileibani	Bileighati	Imp of Bileighati Jharjhara Kata	Irrigation	5.00	2018-19
Tileibani	Bileighati	Imp of Bileighati Jharjhara Kata	Irrigation	5.00	2019-20
Tileibani	Bileighati	Const. of Bileighati Khirasagar House to Bandyamunda Chak Concreet Road	Connectivity	5.00	2018-19
Tileibani	Bileighati	Const. of Bileighati Khirasagar House to Bandyamunda Chak Concreet Road	Connectivity	5.00	2019-20
Tileibani	Bileighati	Const. of Bileighati Khirasagar House to Bandyamunda Chak Concreet Road	Connectivity	5.00	2020-21
Tileibani	Bileighati	Const. of Bileighati Khirasagar House to Bandyamunda Chak Concreet Road	Connectivity	5.00	2021-22
Tileibani	Bileighati	Const. of Talsahi Suka Munda house to Karlush Ekka house contrit Road	Connectivity	5.00	2019-20
Tileibani	Bileighati	Const. of Bileikata Munda Sahi Mangra House to Birsa Luhar house Cancrit Road	Connectivity	5.00	2018-19
Tileibani	Bileighati	Const. of Bileikata Munda Sahi Mangra House to Birsa Luhar house Cancrit Road	Connectivity	5.00	2019-20
Tileibani	Bileighati	Const. of Bileikata Munda Sahi Mangra House to Birsa Luhar house Cancrit Road	Connectivity	5.00	2020-21
Tileibani	Bileighati	Const. of Bileikata Munda Sahi Mangra House to Birsa Luhar house Cancrit Road	Connectivity	5.00	2021-22
Tileibani	Bileighati	Const. of Chudamani Ghapakhre Deep barewell, Panitanki	Drinking Water	60.00	2018-19
Tileibani	Bileighati	Const. of Chudamani Ghapakhre Deep barewell, Panitanki	Drinking Water	60.00	2018-19
Tileibani	Bileighati	Const. of Chudamani Ghapakhre Deep barewell, Panitanki	Drinking Water	60.00	2018-19
Tileibani	Bileighati	Const. of Bileighati U.P. School baundry Well Canvert	Education	4.00	2018-19
Tileibani	Bileighati	Const. of Bileighati U.P. School baundry Well Canvert	Education	4.00	2019-20
Tileibani	Bileighati	Const. of Bileighati U.P. School baundry Well Canvert	Education	4.00	2020-21

Tileibani	Bileighati	Const. of Bileighati village to N.H. 200 Construction of Guard Wall	Rural Dev.	15.00	2019-20
Tileibani	Bileighati	Const. of Culvert and Guard Wall Bileighati to Munda Sahi	Connectivity	15.00	2018-19
Tileibani	Bileighati	Imp of Road Bileighati to Ramchandra pur	Connectivity	5.00	2019-20
Tileibani	Bileighati	Const. of Culvert at Kukudatunguri	Connectivity	15.00	2020-21
Tileibani	Bileighati	Const. of Community Center at Bileighati	Culture	10.00	2018-19
Tileibani	Bileighati	Const. of Community Center Bileighati Munda Sahi	Culture	5.00	2019-20
Tileibani	Bileighati	Land Leavling at Bileighati	Agriculture	15.00	2018-19
Tileibani	Bileighati	N.H. 200 to Bargodia P.M. J.S.Y. Road	Connectivity	5.00	2018-19
Tileibani	Karadaopal	Const. of NH-49 to Karadapal Guard Wall	Connectivity	10.00	2018-19
Tileibani	Karadaopal	Const. of CC Road at Kisan Sahi	Connectivity	5.00	2018-19
Tileibani	Karadaopal	Const of CC Road NH-49 to Churchpada at Tileisara	Connectivity	5.00	2018-19
Tileibani	Karadaopal	Const. of C.C. Road Bagha Sahi to Rupen Jami	Connectivity	5.00	2018-19
Tileibani	Karadaopal	Const of Karadapal School Compound wall	Education	5.00	2018-19
Tileibani	Karadaopal	Const. of CC Canal from Gokul Kata Munda Sahi	Connectivity	5.00	2019-20
Tileibani	Karadaopal	Const. of Sadakpati Kata & Canal	Irrigation	10.00	2019-20
Tileibani	Karadaopal	Const. of CC Road from NH 49 to Dipak House	Connectivity	5.00	2019-20
Tileibani	Karadaopal	Imp of Lahura Sahi to Playground road	Connectivity	5.00	2019-20
Tileibani	Karadaopal	Const. of Hulchal house to Patra Pada Road Culvert at Tilesarai	Connectivity	5.00	2019-20
Tileibani	Karadaopal	Const. of Munda Sahi to Crusher Chowk Road Culvert	Connectivity	20.00	2019-20
Tileibani	Karadaopal	Const. of Karadapal School to Bagasahi Road Guardwall	Rural Dev.	5.00	2019-20
Tileibani	Karadaopal	Const. of Kisan sahi Nala Chek Dam	Irrigation	10.00	2020-21
Tileibani	Karadaopal	Imp of Odiaguda Bandha	Water Conservation	5.00	2020-21
Tileibani	Karadaopal	Const of Madan House Nala chek dam	Irrigation	10.00	2020-21
Tileibani	Karadaopal	Renovation to VokuaKata	Irrigation	5.00	2021-22
Tileibani	Karadaopal	Imp of Road NH-49 to Lakrapada	Connectivity	5.00	2021-22
Tileibani	Karadaopal	Imp of Kardapal Play Ground	Culture	4.00	2021-22
Tileibani	Karadaopal	Const of Jadamunda Check Dam	Irrigation	10.00	2021-22
Tileibani	Karadaopal	Const of Teleisara Mahabandha	irrigation	10.00	2021-22
Tileibani	Pravasuni	Const. of Kisan Sahi Luchan house to NH-49 Road Guard Wall	Rural Dev.	5.00	2018-19
Tileibani	Pravasuni	Const. of C.C. Road Pravasuni to Kwchkucha Sahi	Connectivity	5.00	2018-19
Tileibani	Pravasuni	Const of C.C. Canal Dimirikidar to Mandarnali	Connectivity	5.00	2018-19
Tileibani	Pravasuni	Const of P.W.S. and over head Tank at Kateipada (Pravasuni)	Drinking Water	5.00	2018-19
Tileibani	Pravasuni	Const of Pravasuni School Compound wall	Education	5.00	2018-19
Tileibani	Pravasuni	Const of Rasisarua Nallah Check Dam at Pravasuni	Irrigation	10.00	2019-20
Tileibani	Pravasuni	Imp Goud Sahi to Bisapada Road at Pravasuni	Connectivity	5.00	2019-20
Tileibani	Pravasuni	Const. of Jadakata to NH 49 C.C. Canal at Pravasuni	Connectivity	5.00	2019-20
Tileibani	Pravasuni	Const of NH-49 to Bangala Sahi CC Road at Pravasuni	Connectivity	5.00	2019-20
Tileibani	Pravasuni	Const of Goud Sahi to NH-49 Road Gard wall	Rural Dev.	10.00	2019-20
Tileibani	Pravasuni	Const of Bangala Sahi to Sibamandir Road Culvert	Connectivity	20.00	2019-20
Tileibani	Pravasuni	Const of CC Road from Leo house to Baya Ekka house	Connectivity	5.00	2020-21
Tileibani	Pravasuni	Const. of C.C Road Manarnali Brahman Katei to Anil House	Connectivity	5.00	2020-21

Tileibani	Pravasuni	Const of C.C. Canal From Baghmari to Anamu house	Connectivity	5.00	2020-21
Tileibani	Pravasuni	Imp of Raja Kata at Pravasuni	Irrigation	10.00	2020-21
Tileibani	Pravasuni	Const of Dala hosue to Guru Charan house Road Gard wall	Rural Dev	5.00	2020-21
Tileibani	Pravasuni	Const. of C.C. Road Goud Sahi to Ganga Jamuna Road	Connectivity	5.00	2020-21
Tileibani	Pravasuni	Const. of C.C. Canal From Bogh Mari to Bhukta Sahi	Connectivity	5.00	2020-21
Tileibani	Pravasuni	Const. of Kachkacha New Tank	Water Conservation	10.00	2020-21
Tileibani	Pravasuni	Const of Darjipada Bandha Gard wall	Rural Dev.	5.00	2020-21
Tileibani	Pravasuni	Const. of Mandarnali New Tank	Water Conservation	10.00	2021-22
Tileibani	Pravasuni	Const. of Amposi (Rajakata) to NH-49 C.C. Canal	Connectivity	5.00	2021-22
Tileibani	Pravasuni	Const. of Kuchkucha Nallah Chek Dam	Irrigation	10.00	2021-22
Tileibani	Pravasuni	Const of NH-49 to Darjipada Road and Gard wall	Rural Dev.	5.00	2021-22
Tileibani	Pravasuni	Const. of Kanduru Kisan house to Bisupada Road and Culvert	Connectivity	10.00	2021-22
Tileibani	Pravasuni	Const. of Jalakata to Bisupada C.C. Canal	Irrigation	5.00	2021-22
Tileibani	Pravasuni	Const. of Ranighat Kata to Kuchkucha C.C. Canal	Irrigation	5.00	2021-22
Tileibani	Pravasuni	Const. of Mandarnali School Compound wall	Education	5.00	2021-22
Tileibani	Pravasuni	Const. of Kateipada AWC Compound wall	Education	5.00	2021-22
Tileibani	Pravasuni	Const of Gadtipada to NH-49 Road Guard Wall	Rural Development	5.00	2021-22
Tileibani	Sarankhol	Const. of Road & Culvert Sarankhol to Kisanpada (Near Kuanha Jami)	Connectivity	10.00	2018-19
Tileibani	Sarankhol	Const of C.C. Road From Makunta house to club house	Connectivity	5.00	2018-19
Tileibani	Sarankhol	Const of C.C. Road Harijan Pada	Connectivity	5.00	2018-19
Tileibani	Sarankhol	Const of Jualibhaga Nodal School Compound wall	Education	10.00	2018-19
Tileibani	Sarankhol	Renovation of Sarankhol PWS and over hand Tank	Drinking Water	15.00	2018-19
Tileibani	Sarankhol	Const of Daya Colony C.C. Road	Connectivity	5.00	2018-19
Tileibani	Sarankhol	Const of NH-49 to Kaparira Via-Sarankhol PMJSY Road	Connectivity	5.00	2018-19
Tileibani	Sarankhol	Const of C.C. Road Keuta Sahi	Connectivity	5.00	2019-20
Tileibani	Sarankhol	Const. of Pana house to Khalibhandha C.C. Road	Connectivity	5.00	2019-20
Tileibani	Sarankhol	Const. of Krusha house to Khali Bandha Road	Connectivity	5.00	2019-20
Tileibani	Sarankhol	Imp of Sankhol Gudi Bandha	Water Conservation	5.00	2019-20
Tileibani	Sarankhol	Imp of Sarankhol Khali Bandha	Water Conservation	5.00	2019-20
Tileibani	Sarankhol	Imp of Sarankhol Play ground and Guard Wall	Rural Development	5.00	2019-20
Tileibani	Sarankhol	Imp of Road Kaunsipal Rabi Kiara to Kisan Pada	Connectivity	5.00	2020-21
Tileibani	Sarankhol	Const. of NH-49 to Sarankhol Road Culvert	Connectivity	10.00	2020-21
Tileibani	Sarankhol	Const of Lalita Nallah Road Culvert	Connectivity	15.00	2020-21
Tileibani	Sarankhol	Const. of Sarankhol to Pradhanpali Road Gard wall (Near Pramod Jami)	Rural Development	5.00	2020-21
Tileibani	Sarankhol	Const of C.C. Road From Bhima Chowk to Danda Bagicha	Connectivity	10.00	2020-21
Tileibani	Sarankhol	Imp. Of Road Chandra Bagicha to Gudibadha	Connectivity	5.00	2020-21

Tileibani	Sarankhol	Imp of Sarankhol Daya Bandha	Water Conservation	3.00	2021-22
Tileibani	Sarankhol	Const of Rangiafit Road Guard wall	Rural Development	5.00	2021-22
Tileibani	Sarankhol	Const. of Sankhol Community Center	Culture	10.00	2021-22
Tileibani	Sarankhol	Imp of Brahman Diha to Kisan Sahi Road	Connectivity	5.00	2021-22
Tileibani	Sarankhol	Const of Jhatiki taila to Vati C.C. Canal	Connectivity	5.00	2021-22
Tileibani	Ambulpani	Const of C.C. Road V.S.S. house to Mansid House	Connectivity	6.00	2017-18
Tileibani	Ambulpani	Const. of Ambulpani Play Ground Development & Guard Wall	Culture	8.00	2017-18
Tileibani	Ambulpani	Const. of VSS House to Rookan house Road	Animal Husbandry	6.00	2018-19
Tileibani	Ambulpani	Const. of C.C. Road Mandap to Village last	Connectivity	9.00	2017-18
Tileibani	Ambulpani	Const. of Canal Ambulpani Purana Canal	Irrigation	8.00	2018-19
Tileibani	Ambulpani	Const of C.C. Road Mandap to Karma Tiggh House	Irrigation	10.00	2019-20
Tileibani	Ambulpani	Const. of C.C. Road Ambulpani School to Laxman house	Irrigation	6.00	2018-19
Tileibani	Ambulpani	Play Ground Guard Wall	Rural Development	6.00	2018-19
Tileibani	Ambulpani	Const of Ambulpani to Bileighat Road culvert	Connectivity	5.00	2020-21
Tileibani	Asurkhol	Const of Dhuba Sahi Guard Wall	Rural Development	3.00	2017-18
Tileibani	Asurkhol	Const of C.C. Road Asukhol Bandha Chhowk to Rahasvadi	Connectivity	6.00	2017-18
Tileibani	Asurkhol	Const. of C.C. Road Goudsahi	Connectivity	7.00	2018-19
Tileibani	Asurkhol	Const. of C.C. Road Astaprahari Mandap to Aniket	Connectivity	6.00	2019-20
Tileibani	Asurkhol	Const. of C.C. Road Jharasahi Mandap to Bandha	Connectivity	6.00	2018-19
Tileibani	Asurkhol	Const. of C.C. Road Shiva House to Dhubasahi	Connectivity	6.00	2020-21
Tileibani	Asurkhol	Const. of C.C. Road Asurkhol Majhi Sahi	Connectivity	8.00	2018-19
Tileibani	Asurkhol	Const of C.C. Road Patra house to Rabi House	Connectivity	7.00	2018-19
Tileibani	Asurkhol	Imp of Asurkhol Cheak Dam	Irrigation	10.00	2020-21
Tileibani	Asurkhol	Const of Dusharapada Development	Connectivity	6.00	2017-18
Tileibani	Asurkhol	Const of C.C. Road Tarini Mandir to Smashanghat	Connectivity	6.00	2018-19
Tileibani	Asurkhol	Const. of C.C. Road NH 49 to Asurkhol village	Connectivity	10.00	2018-19
Tileibani	Tileibani	Const. of C.C. Dran Tileibani Sankar Jaiswal house to Gouri Dehury Both Side	Connectivity	8.00	2017-18
Tileibani	Tileibani	Const. of C.C. Road Tileibani Majhi Sahi to Sabar House	Connectivity	4.00	2018-19
Tileibani	Tileibani	Imp of Kenduchhapal water supply system	Drinking Water	30.00	2017-18
Tileibani	Tileibani	Const of C.C. Road Khaka house to VAS office	Animal Husbandry	9.00	2018-19
Tileibani	Tileibani	Const of C.C. Road Teleipani Sundari Chhowk to Mansid Tappo House	Connectivity	6.00	2018-19
Tileibani	Tileibani	Imp of Guard Wall Bhikari House (Near)	Rural Development	5.00	2018-19
Tileibani	Tileibani	Const of Guard Wall Tileibani Panchayat office to Bolughati Via Baragoada Road	Rural Development	10.00	2018-19
Tileibani	Tileibani	Const of C.C. Road Mongadia Sahi AWC to Bausa Duppo	Connectivity	20.00	2017-18

Tileibani	Tileibani	Const of Guard Wall Medical to Kenduchhapal Road Both Side	Rural Development	15.00	2017-18
Tileibani	Tileibani	Imp of Mankidia sahi Tala Kata	Irrigation	15.00	2018-19
Tileibani	Tileibani	Const of Medical colony Road to Via Hatpada Maram Road	Connectivity	5.00	2019-20
Tileibani	Tileibani	Const. of C.C. Road to Mukenda Majhi house Moram	Connectivity	6.00	2018-19
Tileibani	Tileibani	Const. of C.C. Road Kenduchhapal Naga house to Fakir house	Connectivity	3.00	2018-19
Tileibani	Tileibani	Const. of C.C. Road Teleibani Susam house to Lalmohar Khala	Connectivity	2.00	2019-20
Tileibani	Tileibani	Const of C.C. Road Teleibani house to Sindhiya house	Connectivity	3.00	2019-20
Tileibani	Tileibani	Const of C.C. Road Agustus Khaka house to Kutur house	Connectivity	2.00	2018-19
Tileibani	Tileibani	Const of Tikeswar Sahu (Bandha work)	Water Conservation	5.00	2019-20
Tileibani	Tileibani	Const. of Bandha work Sambaru Sahu S/o Budh	Water Conservation	5.00	2020-21
Tileibani	Tileibani	Const. of Bandha work Lalmohar Baru S/o Putrus	Water Conservation	5.00	2021-22
Tileibani	Tileibani	Const. of Bandha Work Agustus Biren Khaka	Water Conservation	5.00	2021-22
Tileibani	Tileibani	Const. of Tileibani VS Office to Amulpani Road	Animal Husbandry	15.00	2018-19
Tileibani	Baragadia	Const. of C.C. Road Baragadia to Ambulpani	Connectivity	9.00	2017-18
Tileibani	Baragadia	Imp of Bandhya Munda Canal Development	Irrigation	8.00	2018-19
Tileibani	Baragadia	Imp of Baragadia village wate supply system	Drinking Water	30.00	2017-18
Tileibani	Baragadia	Const of Baragadia Playground Development	Culture	6.00	2017-18
Tileibani	Baragadia	Const of C.C. Road Bardhya Munda Junas Tappo house to Bijay Dung Dung house	Connectivity	10.00	2018-19
Tileibani	Baragadia	Const of Tileibani VS house to Baragadia Road	Connectivity	10.00	2018-19
Tileibani	Baragadia	Const. of Bileighati Nala Bardhyamunda Suborus house there cheak Dam	Irrigation	5.00	2019-20
Tileibani	Baragadia	Const. of Road & Culvert Baragadia to Bileighati	Connectivity	5.00	2017-18
Tileibani	Baragadia	Const of C.C. Road Development Baragadia VSS house to Litan Barik house	Connectivity	10.00	2018-19
Tileibani	Baragadia	Const. of C.C. Road Development Baragadia	Connectivity	5.00	2018-19
Tileibani	Baragadia	Const. of C.C. Road Development Bandhya Munda Ruben house to Kuja house	Connectivity	12.00	2018-19
Tileibani	Baragadia	Imp of Cleck Dam Development Baragadia Katta	Irrigation	10.00	2019-20
Tileibani	Baragadia	Const. of New Water Supply System bandhyamunda	Drinking Water	20.00	2020-21
Tileibani	Baragadia	Const. of C.C. Road Baragadia VSS house to Ruben Khalkho house	Connectivity	10.00	2019-20
Tileibani	Baragadia	Const. of NH-49 to Baragadia Road	Connectivity	9.00	2017-18
Tileibani	Baragadia	Imp of Bileighati to Talbhaya kata Bandhyamunda Canal	Irrigation	9.00	2017-18
Tileibani	Baragadia	Imp of C.C. Canal kata	Irrigation	15.00	2018-19
Tileibani	Baragadia	Const of C.C. Road VSS House to Litan House	Connectivity	5.00	2018-19
Tileibani	Baragadia	Const. of C.C. Road Bandhya munda Bene house to Kuda house	Connectivity	5.00	2018-19
Tileibani	Baragadia	Const. of C.C. Road Baragadia Kata Sahi	Connectivity	5.00	2019-20
Tileibani	Baragadia	Imp of Baragadia Check Dam Development	Irrigation	5.00	2018-19
Tileibani	Baragadia	Imp of Check Dam Bandhyamunda Silbanus land	Irrigation	15.00	2019-20
Tileibani	Baragadia	Const. of Road Baragadia to Kuchinda Road Development	Connectivity	5.00	2018-19

Tileibani	Baragadia	Const of Road Dvelopment Baragadia to Ambulpani	Connectivity	5.00	2019-20
Tileibani	Gogua	Const of C.C. Road Gogua Bhadi to Harijan Sahi	Connectivity	4.00	2018-19
Tileibani	Gogua	Const of C.C. Road Jhantu Gali	Connectivity	3.00	2018-19
Tileibani	Gogua	Const of C.C. Road Devraj Gali	Connectivity	3.00	2018-19
Tileibani	Gogua	Const. of C.C. Road Chhabindra Gali	Connectivity	3.00	2019-20
Tileibani	Gogua	Const of C.C. Road Fanindra house to School house	Connectivity	10.00	2018-19
Tileibani	Gogua	Const. of C.C Road Gogua Durga Mandap to Bangala Sahi Via Siba Mandir	Connectivity	12.00	2018-19
Tileibani	Gogua	Const. of Culvert Gogua School	Connectivity	4.00	2021-22
Tileibani	Gogua	Const. of C.C. Road NH-200 Harijan Sahi	Connectivity	5.00	2020-21
Tileibani	Gogua	Const of C.C.Drain Gogua Upara Sahi to Tala Sahi	Connectivity	10.00	2018-19
Tileibani	Gogua	Const of Guard Wall Gogua Bandha	Rural Development	10.00	2018-19
Tileibani	Gogua	Imp of Guard Wall and Gogua Kata	Irrigation	10.00	2020-21
Tileibani	Gogua	Const of Talasahi Khudurukuni Mandap to Gramin Pujapitha Mati Mukhus Road	Connectivity	5.00	2018-19
Tileibani	Gogua	Const. of Road Development Nodal School to Harijan Pada AWC	Connectivity	5.00	2018-19
Tileibani	Gogua	Imp of Check Dam Gogua Kumbhar Sahi	Water Conservation	35.00	2020-21
Tileibani	Kapasira	Const. of C.C. Road Debadhi house to Mantarpada	Connectivity	5.00	2018-19
Tileibani	Kapasira	Const. of C.C. Road Biju house to Talamandi	Connectivity	5.00	2018-19
Tileibani	Kapasira	Const. of C.C. Road Talamandap to Nala	Connectivity	3.00	2019-20
Tileibani	Kapasira	Const. of C.C. Road Biswanath house to Nala	Connectivity	4.00	2019-20
Tileibani	Kapasira	Const. of C.C. Road Harijan Pada	Connectivity	4.00	2020-21
Tileibani	Kapasira	Const. of C.C. Road Raj house to Bandha Sahi	Connectivity	20.00	2018-19
Tileibani	Kapasira	Imp of Kapasira Kata	Irrigation	5.00	2018-19
Tileibani	Kapasira	Imp of Kapasira Kata & Guard Wall	Irrigation	5.00	2019-20
Tileibani	Kapasira	Const. of Guard Wall Laxmi Mandap	Rural Development	5.00	2020-21
Tileibani	Kapasira	Const. of Culvert Talakup	Connectivity	5.00	2019-20
Tileibani	Kapasira	Const of Kapasira School Boundary Wall	Education	3.00	2018-19
Tileibani	Kapasira	Const. of AWC Boundary	Education	3.00	2018-19
Tileibani	Kapasira	Const. of NH-49 to Master Drawn	Connectivity	10.00	2019-20
Tileibani	Kapasira	Imp of Dalaki Kata & C.C. Canal	Irrigation	40.00	2018-19
Tileibani	Kapasira	Const. of Kapasira H.H. -49 to NH-49 Pradhan Mantri Road	Connectivity	5.00	2019-20
Name of the GP	Name of the Village	Name of Project/Plan	Sector	Amount (in lakh)	Year of intervention
Baniakilinda	Niktimal	Const. of Over Head Tank Niktimal	Drinking Water	30.00	2017-18
Baniakilinda	Niktimal	Const. of Niktimal Field Boundary	Culture	5.00	2017-18
Baniakilinda	Niktimal	Imp of Niktimal Kata Development	Irrigation	5.00	2017-18
Baniakilinda	Niktimal	Const. of Niktimal Maha Bandha Development	Irrigation	20.00	2017-18
Baniakilinda	Niktimal	Const. of C.C. Road Niktimal Field to Nua Sahi	Connectivity	5.00	2018-19

Baniakilinda	Niktimal	Const. of C.C. Road Niktimal Puruna Sahi Mandap to Tanka Ghara	Connectivity	5.00	2018-19
Baniakilinda	Niktimal	Const of Road Niktimal to Goguribani	Connectivity	5.00	2018-19
Baniakilinda	Niktimal	Const. of Road Niktimal to Kalkath	Connectivity	5.00	2019-20
Baniakilinda	Niktimal	Const of C.C. Road Niktimal Kata to Suguda	Connectivity	5.00	2019-20
Baniakilinda	Niktimal	Const. of C.C. Canal from Niktimal Kankani to Puruna Sahi	Connectivity	5.00	2020-21
Baniakilinda	Niktimal	Const. of Road Niktimal to Khandadhua	Connectivity	5.00	2020-21
Baniakilinda	Niktimal	Const. of C.C. Canal Niktimal Kunkuni to Dhuba Sahi	Connectivity	5.00	2020-21
Baniakilinda	Niktimal	Const. of Niktimal Field Guard Wall	Rural Development	5.00	2020-21
Baniakilinda	Niktimal	Const. of Niktimal Community Hall	Culture	5.00	2021-22
Baniakilinda	Niktimal	Const. of C.C. Canal Niktimal Maha Bandha Guard Wall	Rural Development	5.00	2021-22
Baniakilinda	Niktimal	Const of Road Niktimal to Kunkuni	Connectivity	5.00	2019-20
Baniakilinda	Sunamunda	Const. of Sunamunda Deula Bandha	Water Conservation	15.00	2017-18
Baniakilinda	Sunamunda	Imp of Pelosa Kudan Kata	Irrigation	5.00	2017-18
Baniakilinda	Sunamunda	Const. of Road Pelasa Kudar HN 6 to RJ	Connectivity	5.00	2017-18
Baniakilinda	Sunamunda	Const of Sunamunda to Sametenapali	Connectivity	5.00	2017-18
Baniakilinda	Sunamunda	Const of C.C. Canal Taxi bilas	Connectivity	5.00	2018-19
Baniakilinda	Sunamunda	Const. of C.C. Canal Pelasakudar	Connectivity	5.00	2018-19
Baniakilinda	Sunamunda	Const. of Road Pelasakudar to Sunamunda	Connectivity	5.00	2018-19
Baniakilinda	Sunamunda	Imp of Over head Tank Sunamunda	Drinking Water	30.00	2018-19
Baniakilinda	Sunamunda	Const. of Pelasakudar to RD	Connectivity	5.00	2019-20
Baniakilinda	Sunamunda	Const. of Canal Pelasakudar maliamunda	Irrigation	5.00	2019-20
Baniakilinda	Sunamunda	Const of Sunamunda to NH-6	Connectivity	5.00	2020-21
Baniakilinda	Sunamunda	Const of Road Band Bena	Connectivity	5.00	2020-21
Baniakilinda	Sunamunda	Imp. Of Tank Pelasakudar Thenndi kata	Water Conservation	6.00	2021-22
Baniakilinda	Brajmohanpur	Const. of New Tank	Water Conservation	20.00	2017-18
Baniakilinda	Brajmohanpur	Const. of Brajmohanpur to Nelabanda	Connectivity	5.00	2017-18
Baniakilinda	Brajmohanpur	Const. of C.C. Drain village	Connectivity	5.00	2018-19
Baniakilinda	Brajmohanpur	Const. of C.C. Road Maike Gudia	Connectivity	5.00	2018-19
Baniakilinda	Brajmohanpur	Imp of Renovation Kata	Irrigation	10.00	2019-20
Baniakilinda	Brajmohanpur	Const. of C.C. Road Bisnu house	Connectivity	5.00	2019-20
Baniakilinda	Brajmohanpur	Const. of C.C. Drain Similabahal	Connectivity	5.00	2020-21
Baniakilinda	Brajmohanpur	Const. of Brajmohanpur to Nelabanda	Connectivity	5.00	2020-21
Baniakilinda	Brajmohanpur	Const. of Check Dam Brajmohanpur	Irrigation	5.00	2021-22
Baniakilinda	Brajmohanpur	Const. of C.C. Road Brajmohanpur	Connectivity	5.00	2021-22
Baniakilinda	Brajmohanpur	Const. of Water Supply to Brajmohanpur	Drinking Water	30.00	2021-22
Baniakilinda	Pudopada	Const. of Water Supply	Drinking Water	30.00	2017-18
Baniakilinda	Pudopada	Const. of Check Dam Pudopada Sati Ghat	Irrigation	10.00	2017-18

Baniakilinda	Pudopada	Imp of Pudopada Tank	Water Conservation	5.00	2018-19
Baniakilinda	Pudopada	Imp of Pudopada Road	Connectivity	5.00	2018-19
Baniakilinda	Pudopada	Imp Kusumnali Canal	Irrigation	5.00	2019-20
Baniakilinda	Pudopada	Imp of Singabalani Road	Connectivity	5.00	2019-20
Baniakilinda	Pudopada	Const. of School Boundary of Pudopada	Education	5.00	2020-21
Baniakilinda	Pudopada	Imp of Pudopada to Baniakilinda	Connectivity	5.00	2020-21
Baniakilinda	Pudopada	Imp of Pudopada to Mahudia Ban	Connectivity	5.00	2021-22
Baniakilinda	Pudopada	Imp of Pudopada Rangitikim	Connectivity	5.00	2021-22
Baniakilinda	Kalamati	Const of Check Dam Kelameli	Irrigation	10.00	2017-18
Baniakilinda	Kalamati	Const. of Road Deutasel Road	Connectivity	5.00	2017-18
Baniakilinda	Kalamati	Imp of Rekhil Besa Kata	Irrigation	5.00	2018-19
Baniakilinda	Kalamati	Imp of Sand Sahi Road	Connectivity	5.00	2018-19
Baniakilinda	Kalamati	Imp of C.C. Drain Kalamati	Connectivity	10.00	2019-20
Baniakilinda	Kalamati	Imp of Kalamati to Rangitikini Road	Connectivity	10.00	2019-20
Baniakilinda	Kalamati	Imp of Telak Chepel Tank	Water Conservation	10.00	2020-21
Baniakilinda	Kalamati	Imp of Kalamati to Gajuni Bani Road	Connectivity	10.00	2020-21
Baniakilinda	Kalamati	Const. of over Head Tank	Water Conservation	30.00	2021-22
Baniakilinda	Kalamati	Imp of C.C. Road Kalamati	Connectivity	5.00	2021-22
Baniakilinda	Gojunibani	Imp of New Tank	Water Conservation	20.00	2017-18
Baniakilinda	Gojunibani	Imp of Kalakata Road	Connectivity	10.00	2018-19
Baniakilinda	Gojunibani	Imp C.C. Canal Gojunibani	Connectivity	5.00	2018-19
Baniakilinda	Gojunibani	Imp of Gojunibani to Telechupal Road	Connectivity	5.00	2019-20
Baniakilinda	Gojunibani	Imp of Gojunibani Canal	Irrigation	5.00	2020-21
Baniakilinda	Gojunibani	Imp of Kelaketa Road	Connectivity	5.00	2020-21
Baniakilinda	Gojunibani	Imp of C.C. Road Gojunibani	Connectivity	5.00	2021-22
Baniakilinda	Gojunibani	Imp of New Tank	Water Conservation	5.00	2021-22
Baniakilinda	Baniakilinda	Renovation of Bandha	Irrigation	15.00	2018-19
Baniakilinda	Baniakilinda	Const. of Road Baniakilinda to Pudopada	Connectivity	5.00	2017-18
Baniakilinda	Baniakilinda	Imp of Check Dam Bensula Nala	Irrigation	5.00	2018-19
Baniakilinda	Baniakilinda	Const. of Baniakilinda to Bramonidei Road	Connectivity	5.00	2018-19
Baniakilinda	Baniakilinda	Const. of C.C. Drain Nuabhui	Connectivity	5.00	2019-20
Baniakilinda	Baniakilinda	Const. of C.C Road Singabani	Connectivity	5.00	2019-20
Baniakilinda	Baniakilinda	Imp of Patra Sahi Kata	Irrigation	5.00	2020-21
Baniakilinda	Baniakilinda	Const. of C.C. Drain Patra Sahi	Connectivity	5.00	2020-21
Baniakilinda	Baniakilinda	Renovation of Bandha	Water Conservation	10.00	2021-22
Baniakilinda	Baniakilinda	Const. of Banikilinda Road	Connectivity	5.00	2021-22

Baniakilinda	Nuabelonoi	Const. C.C. Road	Connectivity	10.00	2017-18
Baniakilinda	Nuabelonoi	Const. of New Tank	Water Conservation	10.00	2017-18
Baniakilinda	Nalabandha	Imp Nalabandha Tank	Water Conservation	5.00	2017-18
Baniakilinda	Nalabandha	Const of Road Nalabandha to Brajmohanpur	Connectivity	30.00	2017-18
Baniakilinda	Nalabandha	Const. of School Boundary	Education	5.00	2018-19
Baniakilinda	Nalabandha	Const. of C.C. Road	Connectivity	5.00	2018-19
Baniakilinda	Nalabandha	Const. of Nalabandha to Brahnenidia Road	Connectivity	5.00	2019-20
Baniakilinda	Nalabandha	Const. of Nalabandha Drain	Connectivity	5.00	2020-21
Baniakilinda	Nalabandha	Const. of Water Sepply	Drinking Water	30.00	2020-21
Baniakilinda	Nalabandha	Const. of School	Education	10.00	2021-22
Baniakilinda	Nalabandha	Const. of C.C. Drain	Connectivity	5.00	2021-22
Baniakilinda	Khandadhuna	Const. of Water Supply Khandadhuna Pelasakudar	Drinking Water	40.00	2017-18
Baniakilinda	Khandadhuna	Imp of Khandadhuna to NH6	Connectivity	5.00	2017-18
Baniakilinda	Khandadhuna	Const of Khandadhuna to Nikitimal Road	Connectivity	5.00	2018-19
Baniakilinda	Khandadhuna	Const. C.C Canal Deutesal	Irrigation	5.00	2019-20
Baniakilinda	Khandadhuna	Const of Over Head Tanki	Drinking Water	20.00	2020-21
Baniakilinda	Khandadhuna	Const. of new tank	Water Conservation	5.00	2020-21
Baniakilinda	Khandadhuna	Imp of Field	Culture	5.00	2021-22
Baniakilinda	Khandadhuna	Const. of C.C. Road Hadi Sahi	Connectivity	5.00	2021-22
Name of the GP	Name of the Village	Name of Project/Plan	Sector	Amount (in lakh)	Year of intervention
Suguda	Suguda	Imp. Of Suguda to Niktimal R.D. Road and culvert	Connectivity	5.00	2018-19
Suguda	Suguda	Imp. Of Suguda Dandabandha road and Guard Wall	Rural Development	5.00	2018-19
Suguda	Suguda	Imp. Of Road from Suguda Sagadia to Rambadevi Chack Via- Maa Bhairabi Patra	Connectivity	3.00	2018-19
Suguda	Suguda	Imp. Of Road from School Chawk to Congrespur SCS Chack	Connectivity	4.00	2018-19
Suguda	Suguda	Const. of Suguda village Drain	Connectivity	5.00	2018-19
Suguda	Suguda	Const. of Congrespur Sahi Drain	Connectivity	4.00	2018-19
Suguda	Suguda	Imp of Suguda RD road to Kukungudani	Connectivity	3.00	2018-19
Suguda	Suguda	Const. of Congrespur Khelapadia Sahi C.C. Road	Connectivity	3.00	2019-20
Suguda	Suguda	Const. of RCC culvert at Suguda Dandabandha Road	Connectivity	5.00	2019-20
Suguda	Suguda	L.I. Point at Suguda Nala	Irrigation	5.00	2019-20
Suguda	Suguda	Imp of Suguda Bhikari katta	Irrigation	5.00	2019-20
Suguda	Suguda	Imp of Suguda Ratna katta	Irrigation	5.00	2019-20
Suguda	Suguda	Imp of Suguda Bandha	Water Conservation	4.00	2019-20
Suguda	Suguda	Imp of Suguda G.P. Tank	Drinking Water	2.00	2019-20

Suguda	Suguda	Const. of Street light at Suguda Congrespur and Khelapadia Sahi	Electrification	7.00	2019-20
Suguda	Suguda	Imp of Suguda Playground	Culture	4.00	2020-21
Suguda	Suguda	Const. of Rest Shade at Suguda Bus Stand	Culture	5.00	2020-21
Suguda	Suguda	Const. of Chack Dam at Suguda Nala	Irrigation	15.00	2020-21
Suguda	Suguda	Const. of Guard Wall at Suguda Talabani Road	Rural Development	5.00	2020-21
Suguda	Suguda	Const. of C.C. Canal at lift irrigation Suguda	Irrigation	5.00	2020-21
Suguda	Gunduriposi	Imp. Of Gunduriposi Pathan Ghat Road	Connectivity	3.00	2018-19
Suguda	Gunduriposi	Imp. Of Gunduriposi Ghagar Chack to Colony Sahi Chack Road	Connectivity	4.00	2018-19
Suguda	Gunduriposi	Imp of Gunduriposi School to Bata ghata road	Connectivity	3.00	2018-19
Suguda	Gunduriposi	Imp. Of Gunduriposi Mahapuru Ghar to Jarigachha Road	Connectivity	3.00	2018-19
Suguda	Gunduriposi	Const. of C.C. Road at Gunduriposi Jhara Sahi Gali	Connectivity	3.00	2018-19
Suguda	Gunduriposi	Imp of Gunduriposi Colony Sahi to Kahania Sahi Road and Guard Wall	Rural Development	5.00	2018-19
Suguda	Gunduriposi	Imp of Gunduriposi Colony Sahi to Gunduriposi play ground sahi	Connectivity	3.00	2018-19
Suguda	Gunduriposi	Imp of Gunduriposi Colony Katta Sahi Road	Connectivity	2.00	2018-19
Suguda	Gunduriposi	Const. of C.C Road at Gunduriposi Colony Jharasahi road	Connectivity	3.00	2018-19
Suguda	Gunduriposi	Const. of C.C. road at Gunduriposi colony Tala Sahi to Jhara Sahi Road	Connectivity	3.00	2018-19
Suguda	Gunduriposi	Const. of Compound wall at Gunduriposi colony Pry school	Education	5.00	2019-20
Suguda	Gunduriposi	Imp of Gunduriposi Play ground	Culture	3.00	2020-21
Suguda	Gunduriposi	Const. of Chack Dam at Gunduriposi Nala	Irrigation	10.00	2019-20
Suguda	Gunduriposi	Const. of Street Light fitting of Gunduriposi Khairabasa, Kahania & Satpuri Sahi	Electrification	5.00	2019-20
Suguda	Gunduriposi	L.I. Point at Gunduriposi Nala	Irrigation	5.00	2020-21
Suguda	Gunduriposi	Imp of Gunduriposi Katta	Irrigation	5.00	2020-21
Suguda	Gunduriposi	Const. of ANM center at Gunduriposi Village	Health	8.00	2020-21
Suguda	Khuntiapali	Imp of Khuntiapali to Kankania Road	Connectivity	5.00	2020-21
Suguda	Khuntiapali	Imp of Khuntiapali pathar Khani to Katta Road	Connectivity	3.00	2020-21
Suguda	Khuntiapali	Imp of Road from RD road to GP orchrt road	Connectivity	2.00	2020-21
Suguda	Khuntiapali	Imp of Khuntiapali Katta	Irrigation	5.00	2020-21
Suguda	Khuntiapali	Const. of Pipe water supply at khuntiapali village	Drinking Water	20.00	2020-21
Suguda	Khuntiapali	Const. of C.C. road at Khuntiapali Goud sahi to School	Connectivity	4.00	2021-22
Suguda	Khuntiapali	Imp of Khuntiapali Pathar Khani Katta	Irrigation	5.00	2021-22
Suguda	Khuntiapali	Const. of V.C. & Road from Barpali sahi to Biswal Munda	Connectivity	5.00	2021-22
Suguda	Khuntiapali	Const. of Guard wall at Kankani Nala	Rural Development	5.00	2021-22
Suguda	Khuntiapali	Const. of Rest shade at College Chawk	Culture	5.00	2021-22
Suguda	Khuntiapali	Const. of Community center at Khuntiapali Village	Culture	5.00	2021-22
Suguda	Khuntiapali	Const of C.C. Road Kamalabagicha Village	Connectivity	3.00	2021-22
Suguda	Khuntiapali	Const. of Community center at Kamalabagicha village	Culture	5.00	2021-22
Name of the GP	Name of the Village	Name of Project/Plan	Sector	Amount (in lakh)	Year of intervention

Kalanda	Balanda	Imp of Balanda Rangia Katta to Pidha Sahi road guard wall and metaling	Connectivity	3.00	2017-18
Kalanda	Balanda	Const of C.C. Road at Balanda Pidha Sahi	Connectivity	3.00	2017-18
Kalanda	Balanda	Imp of Balanda to Kaliakata Road	Connectivity	5.00	2018-19
Kalanda	Balanda	Const. of C.C. Drain at Balanda play ground	Connectivity	4.00	2018-19
Kalanda	Balanda	Imp of Balanda Play Ground	Culture	2.00	2018-19
Kalanda	Balanda	Const. of C.C. Road at Balanda Gouda Sahi	Connectivity	3.00	2019-20
Kalanda	Balanda	Const. of C.C. Road at Pathuru Sahi Mandap to Niragali road	Connectivity	2.00	2019-20
Kalanda	Balanda	Const. of C.C. road at pathuru Sahi to AWC	Connectivity	3.00	2019-20
Kalanda	Balanda	Imp of Road from Pathuru Sahi to Jhirpani	Connectivity	3.00	2020-21
Kalanda	Balanda	Const. of Jhatakiposi C.C. Drain	Connectivity	4.00	2020-21
Kalanda	Balanda	Const. of C.C. Canal at Ambapani to Pathuru Sahi	Connectivity	3.00	2020-21
Kalanda	Balanda	Const. of Add Class room at Balanda Pry School	Education	5.00	2021-22
Kalanda	Balanda	Imp of Jhatakiposi to Kalanda Road	Connectivity	5.00	2021-22
Kalanda	Balanda	Imp of Jhatakiposi to Pathuru Sahi Road	Connectivity	5.00	2021-22
Kalanda	Kalanda	Const of Kalanda Goan Mandapa to Gramsri Canal	Irrigation	8.00	2018-19
Kalanda	Kalanda	Const. of Guardwall at Kalanda Brize to Sanbagicha	Rural Development	10.00	2018-19
Kalanda	Kalanda	Const. of C.C. road at Sitagotha Sahi	Connectivity	3.00	2018-19
Kalanda	Kalanda	Imp of Kalanda to Samantarapali road	Connectivity	8.00	2018-19
Kalanda	Kalanda	Const. of Guard wall at Kalanda to Samantarapali road	Rural Development	5.00	2019-20
Kalanda	Kalanda	Const. of Guard wall at Kaliakatta Nala to Mohan Samal ghar side	Rural Development	10.00	2019-20
Kalanda	Kalanda	Const. of Kaliakatta Drain	Connectivity	5.00	2019-20
Kalanda	Kalanda	Const. of Canal at Bhaganali to Puri Dehury Jami	Irrigation	5.00	2019-20
Kalanda	Kalanda	Const. of CD work at Kalanda GP to Samantarapali road	Connectivity	10.00	2019-20
Kalanda	Kalanda	Imp of C.C. Road at Kalanda Laxmi Mandap to Harijan Sahi	Connectivity	5.00	2019-20
Kalanda	Kalanda	Const. of Guard wall at Kanalajor Nala	Rural Development	10.00	2019-20
Kalanda	Samantarapali	Const. of Samantarapali to Chouriguda road mentaling	Connectivity	5.00	2018-19
Kalanda	Samantarapali	Const. of Samantarapali to Chouriguda road Guardwall	Rural Development	5.00	2018-19
Kalanda	Samantarapali	Const of Samantarapali to Ramunda road Culvert	Connectivity	5.00	2018-19
Kalanda	Samantarapali	Samantarapali Dhobanali Road metaling	Connectivity	3.00	2018-19
Kalanda	Samantarapali	Const. of C.C. Road at Samantarapali Guru Sahi	Connectivity	3.00	2019-20
Kalanda	Samantarapali	Imp of Samantarapali Bhuiyan Katta	Irrigation	5.00	2019-20
Kalanda	Samantarapali	Const. of of Samantanapali Magar Katta Sactch	Irrigation	5.00	2019-20
Kalanda	Samantarapali	Const. of C.C. Canal at Samantarapali Bagicha Poli	Connectivity	5.00	2021-22
Kalanda	Samantarapali	Const. of Samantarapali Dhoba Nali C.C. Road	Connectivity	3.00	2021-22
Kalanda	Samantarapali	Const. of Chirgunikurda Sahi C.C. Road	Connectivity	3.00	2018-19
Kalanda	Samantarapali	Const. of C.C. Road & Guardwall at Tambuhuli Sahi	Connectivity	5.00	2019-20

Kalanda	Samantarapali	Imp of Samantarapali Magara Katta	Irrigation	5.00	2019-20
Kalanda	Samantarapali	Imp of Samantarapali Rohini Katta	Irrigation	5.00	2021-22
Kalanda	Basudevpur	Imp of Basudevpur Munda Sahi Road	Connectivity	4.00	2021-22
Kalanda	Basudevpur	Const. of Basudevpur Munda Sahi Canal	Irrigation	5.00	2018-19
Kalanda	Basudevpur	Const of Pipe water supply at Basudevpur	Drinking Water	25.00	2018-19
Kalanda	Basudevpur	Imp of Basudevpur to Samantarapali Road	Connectivity	5.00	2018-19
Kalanda	Basudevpur	Const. of C.C. Road at Basudevpur to Mandira	Connectivity	8.00	2018-19
Kalanda	Basudevpur	Imp of Basudevpur to Rambhadevi Road	Connectivity	5.00	2019-20
Kalanda	Basudevpur	Imp of Basudevpur Katta	Irrigation	10.00	2019-20
Kalanda	Basudevpur	Imp of Siba Mandira to Rambhadevi Mundapada Road	Connectivity	5.00	2019-20
Kalanda	Basudevpur	Const. of Community Center at Basudevpur	Culture	7.00	2019-20
Kalanda	Basudevpur	Const. of Compound wall at Basudevpur School	Education	5.00	2019-20
Kalanda	Nuagaon	Const. of Pipe Water Supply at Nuagaon	Drinking Water	25.00	2019-20
Kalanda	Nuagaon	Const of Street lighting of Nuagaon village	Electrification	5.00	2019-20
Kalanda	Nuagaon	Imp of Nuagaon Katta & Canal	Irrigation	8.00	2019-20
Kalanda	Nuagaon	Imp of Nuagaon Tarini Bandha	Water Conservation	2.00	2019-20
Kalanda	Nuagaon	Const. of CD work at Nuagaon club to colony Sahi	Connectivity	5.00	2018-19
Kalanda	Nuagaon	Const. of C.C. Road at Tarini Chhaka to Gadu Ghat	Connectivity	3.00	2018-19
Kalanda	Nuagaon	Const. of C.C. Road at Ka dam Chawk to Palasabani	Connectivity	4.00	2018-19
Kalanda	Nuagaon	Imp of Paltan Guda Play ground	Culture	3.00	2018-19
Kalanda	Nuagaon	Const. of C.C. Road at Tentuli Sahi to Bela Chawk	Connectivity	4.00	2018-19
Kalanda	Nuagaon	Const. of Guard wall at L.I. point Nuagaon	Irrigation	4.00	2018-19
Kalanda	Chadakmara	Imp of from Chandakmara to Kaliakata	Connectivity	5.00	2019-20
Kalanda	Chadakmara	Imp of Chadakmara Katta	Irrigation	5.00	2021-22
Kalanda	Chadakmara	Const. of Pipe water Supply at Chadakmara	Drinking Water	5.00	2018-19
Kalanda	Chadakmara	Imp of Road from Chadakmara to Balanda	Connectivity	5.00	2019-20
Name of the GP	Name of the Village	Name of Project/Plan	Sector	Amount (in lakh)	Year of intervention
Chhepilipali	Kadamdarh Collony	Imp of Kadamdarh Collony Kata and Canal	Irrigation	5.00	2017-18
Chhepilipali	Kadamdarh Collony	Const. of Kadamdarh Collony Tanla Shahi C.C. Road	Connectivity	5.00	2017-18
Chhepilipali	Kadamdarh Collony	Const. of Road Kadamdarh Collony to Puruna Kadamdarh Road	Connectivity	5.00	2018-19
Chhepilipali	Kadamdarh Collony	Const. of Kadamdarh Collony School Boundari	Education	4.00	2018-19
Chhepilipali	Kadamdarh Collony	Const. of C.C. Road Kadamdarh Collony Majhi Shahi	Connectivity	4.00	2019-20
Chhepilipali	Kadamdarh Collony	Const. of Kadamdarh Collony to Chatipal Road	Connectivity	5.00	2019-20

Chhepilipali	Kadamdarh Collony	Const. of C.C. Road Kadamdarh Collony Goud Shahi	Connectivity	4.00	2020-21
Chhepilipali	Kadamdarh Collony	Const. of Kadamdarh Collony Kata and Swchi	Connectivity	5.00	2020-21
Chhepilipali	Kadamdarh Collony	Const. of Kadamdarh Collony Diu Barual	Connectivity	5.00	2021-22
Chhepilipali	Kadamdarh Collony	Const of Kadamdarh Collony to Kaniha Road and Godual	Connectivity	5.00	2021-22
Chhepilipali	Kadamdarh Collony	Imp of Gauda Sahi Katta	Irrigation	5.00	2018-19
Chhepilipali	Kadamdarh Collony	Const of C.C. Drain of Kadamdarh Colony	Connectivity	5.00	2018-19
Chhepilipali	Puruna Kadamdarh	Imp of Puruna Kadamdarh Katta and Canal	Irrigation	5.00	2018-19
Chhepilipali	Puruna Kadamdarh	Imp of Puruna Kadmdarh to Satgali Sahi Road	Connectivity	5.00	2018-19
Chhepilipali	Puruna Kadamdarh	Const. of Step of Puruna Kadamdarh Bandha	Water Conservation	5.00	2020-21
Chhepilipali	Puruna Kadamdarh	Imp of Road from Puruna Kadamdarh pidha to Ghagi Sahi Road	Connectivity	5.00	2018-19
Chhepilipali	Puruna Kadamdarh	Const. of Checkdam at Sinduria Ghagi	Irrigation	5.00	2019-20
Chhepilipali	Puruna Kadamdarh	Const of C.C. Road Puruna Kadamdarh	Connectivity	5.00	2018-19
Chhepilipali	Asanbania	Imp of Asanbania Bandha	Water Conservation	5.00	2017-18
Chhepilipali	Asanbania	Const. of Asanbania AWC Boundary wall	Education	2.00	2017-18
Chhepilipali	Asanbania	Imp of Asanbania to Forest Road	Connectivity	3.00	2018-19
Chhepilipali	Asanbania	Const. of C.C. Road From Asanbania to AWC	Connectivity	2.00	2018-19
Chhepilipali	Asanbania	Imp of Asanbania Kata and Canal	Irrigation	5.00	2019-20
Chhepilipali	Asanbania	Imp of Asanbania Bandha	Water Conservation	5.00	2019-20
Chhepilipali	Asanbania	Imp of Kamamunda Katta	Irrigation	5.00	2019-20
Chhepilipali	Asanbania	Imp of Kamamunda to Kadamdarh Collony C.C Road	Connectivity	5.00	2020-21
Chhepilipali	Danardanpali	Renovation of Danardanpali Katta	Irrigation	5.00	2017-18
Chhepilipali	Danardanpali	Imp of Danardanpali School play ground	Culture	5.00	2017-18
Chhepilipali	Danardanpali	Const. of C.C. Road from school to Munda Sahi	Connectivity	5.00	2018-19
Chhepilipali	Danardanpali	Const. of C.C. Road from School to Kata Sahi	Connectivity	5.00	2018-19
Chhepilipali	Danardanpali	Imp of Danardanpali Upper Sahi to Munda Sahi Road	Connectivity	5.00	2019-20
Chhepilipali	Danardanpali	Imp of Danardanpali Tala Bandha	Water Conservation	5.00	2019-20
Chhepilipali	Danardanpali	Imp of Road from Danardanpali kata to Pidha Sahi Road	Connectivity	5.00	2020-21
Chhepilipali	Danardanpali	Imp of Danardanpali School Boundry	Education	5.00	2021-22
Chhepilipali	Danardanpali	Const. of Culvert from Danardanpali to Kurehibani Road	Connectivity	5.00	2021-22
Chhepilipali	Gadpal	Imp of Dobali Pathar Maha Bandha	Water Conservation	5.00	2017-18
Chhepilipali	Gadpal	Const. of Gadpal Canal	Irrigation	4.00	2018-19
Chhepilipali	Gadpal	Imp of gadpal to Munsu Kata	Irrigation	4.00	2019-20

Chhepilipali	Gadpal	Const. of Water supply at (Ka) Gadpal Village	Drinking Water	5.00	2019-20
Chhepilipali	Gadpal	Const of Water Suply at Gadpal village (Kha)	Drinking Water	4.00	2020-21
Chhepilipali	Gadpal	Const of Tube well at Gadpal Chhack	Drinking Water	2.00	2020-21
Chhepilipali	Gadpal	Const of Rest Shed at Gadpal Chhack	Culture	5.00	2021-22
Chhepilipali	Bhaliagudi	Const. of C.C. Road Dhobalipathar to Pratap house	Connectivity	4.00	2017-18
Chhepilipali	Bhaliagudi	Const of Tubewell at Hatpada	Drinking Water	4.00	2018-19
Chhepilipali	Bhaliagudi	Const of C.C. Road from Hatpada to Tihinku house	Connectivity	4.00	2018-19
Chhepilipali	Bhaliagudi	Renovation of Bhaliagudi Kata	Irrigation	5.00	2018-19
Chhepilipali	Bhaliagudi	Const of Rest Shed at Bhaliagudi Chhack	Culture	5.00	2019-20
Chhepilipali	Bhaliagudi	Const. of Road from Bhaliagudi Khira Dehury house to Sahupada	Connectivity	5.00	2019-20
Chhepilipali	Dharanidharpur	Imp of Dharanidharpur Kata	Irrigation	4.00	2017-18
Chhepilipali	Dharanidharpur	Const. of Dharanidharpur AWC Boundry	Education	2.00	2018-19
Chhepilipali	Dharanidharpur	Const. of Water Supply at Dharanidharpur village	Drinking Water	5.00	2019-20
Chhepilipali	Chhepilipali Harijan Sahi W. No-11	Imp of Chhepilipali water Supply project to Harijan Sahi Parmenet gistel pipe connection	Drinking Water	4.90	2017-18
Chhepilipali	Chhepilipali Harijan Sahi W. No-11	Imp. Of Chhepilipali Harijan Sahi to Jhar Jhari nali verubani Sahi Road & culvert	Connectivity	5.00	2017-18
Chhepilipali	Chhepilipali Harijan Sahi W. No-11	Imp of Chhepilipali Harijan Sahi Near Gram Shree Kata Development	Irrigation	4.00	2018-19
Chhepilipali	Chhepilipali Harijan Sahi W. No-11	Imp of Chhepilipali Harijan Sahi to Kantha Chowk Metals of Murum	Connectivity	5.00	2018-19
Chhepilipali	Chhepilipali Harijan Sahi W. No-11	Imp Chhepilipali Harijan Sahi R.D. Canal to Dakpose C.C. Canal	Irrigation	3.50	2019-20
Chhepilipali	Chhepilipali Harijan Sahi W. No-11	Imp of Chhepilipali Harijan Sahi Patar phodi Road of C.C. Guardwall	Culture	5.00	2020-21
Chhepilipali	Chhepilipali Harijan Sahi W. No-11	Imp of Chhepilipali Harijan Sahi Luha Sahi to Guthani Road Development	Connectivity	3.00	2021-22
Chhepilipali	Chhepilipali Harijan Sahi W. No-11	Imp of Chhepilipali Harijan Sahi Kenduposi New Kata	Irrigation	5.00	2021-22
Chhepilipali	Bauripali	Const of Guardwall at Ghasi Kata	Irrigation	5.00	2017-18
Chhepilipali	Bauripali	Const of C.C. Canal at Ghagi Kata	Irrigation	5.00	2018-19
Chhepilipali	Bauripali	Imp of Road from Bauripali to syamsundarpur Road	Connectivity	5.00	2019-20
Chhepilipali	Bauripali	Const. of New tube well at Dila house	Drinking Water	5.00	2020-21
Chhepilipali	Bauripali	Const of Steps and Bathing ghat at Ghagi Kata	Irrigation	5.00	2021-22
Chhepilipali	Kanthimal	Const. of C.C. Canal at Kanthimal Kata	Irrigation	5.00	2017-18

Chhepilipali	Kanthimal	Const. of Tubewell at Kanthimal Electric transfermen	Drinking Water	4.00	2018-19
Chhepilipali	Kanthimal	Const. of C.C. Road at Kanthimal New Bastise Debapada	Connectivity	3.00	2019-20
Chhepilipali	Kanthimal	Imp of Road from Kanthimal to Kuspanya School Chhawk	Connectivity	5.00	2020-21
Chhepilipali	Kanthimal	Imp of Both Road Side of	Rural Development	4.00	2021-22
Chhepilipali	Kanthimal	Const. of Kanthimal to Kuspanya Deba Sahi & Dinabandhu Sahi	Connectivity	3.00	2019-20
Chhepilipali	Ghuntuliposi	Const. of C.C. Canal from Hagrihali to Khalia Kata	Connectivity	5.00	2017-18
Chhepilipali	Ghuntuliposi	Imp of Road from Dusi Naik to Banguru Chhawk	Connectivity	5.00	2017-18
Chhepilipali	Ghuntuliposi	Const of New Tubewell at Kuspanya Nua Sahi	Drinking Water	5.00	2018-19
Chhepilipali	Ghuntuliposi	Const of New Tubewell at pabitra Ghara	Drinking Water	4.00	2018-19
Chhepilipali	Ghuntuliposi	Imp of Ghuntuliposi Saja Kata	Irrigation	5.00	2019-20
Chhepilipali	Ghuntuliposi	Const. of Supply to all sahi & const of New Tank	Drinking Water	5.00	2019-20
Chhepilipali	Ghuntuliposi	Const. of metallic & moorum road from Ghuntuliposi to Bauripali road	Connectivity	5.00	2020-21
Chhepilipali	Ghuntuliposi	Imp of Ghuntuliposi Tentuli Kata	Irrigation	5.00	2020-21
Chhepilipali	Ghuntuliposi	Const. of C.C. Road from Pabitra ghara to Kanju ghara	Connectivity	5.00	2021-22
Chhepilipali	Ghuntuliposi	const of new tubewell at Lembu Harijan sahi	Drinking Water	2.00	2021-22
Chhepilipali	Rengalpali	Imp of Road and culvert at Rengalpali Gadpal	Connectivity	20.00	2017-18
Chhepilipali	Rengalpali	Imp of Rengalpali Kata add Canal	Irrigation	5.00	2017-18
Chhepilipali	Rengalpali	Const of C.C. Canal at Rengalpali kata to mandanaposi	Connectivity	5.00	2018-19
Chhepilipali	Rengalpali	Deep saruvsel watter supply at Rengalpali	Drinking Water	5.00	2018-19
Chhepilipali	Rengalpali	Const. of Rengalpali school boundry	Education	4.00	2019-20
Chhepilipali	Rengalpali	Imp of Rengalpali play ground	Culture	4.00	2019-20
Chhepilipali	Rengalpali	Imp of road and colvert at Rengalpali to Gunduriposi	Connectivity	20.00	2020-21
Chhepilipali	Rengalpali	Const of Rest house at Rengalpali	Culture	3.00	2020-21
Chhepilipali	Rengalpali	Imp of Road from Rengalpali to Budhibal	Connectivity	4.00	2021-22
Chhepilipali	Shrinibasapur	Imp of Shrinibasapur new kata	Irrigation	5.00	2017-18
Chhepilipali	Shrinibasapur	Const of C.C. Road from Ashmini house to Bzedhua house	Connectivity	4.00	2017-18
Chhepilipali	Shrinibasapur	Const of C.C road from Pancha house to Damaru house	Connectivity	5.00	2018-19
Chhepilipali	Shrinibasapur	Imp of Road from Shrinibasapur to Kudanali road and Guardwall	Rural Development	10.00	2019-20
Chhepilipali	Purnapani	Imp of RD road to Benedeek house road and Guard Wall	Rural Development	10.00	2019-20
Chhepilipali	Kudanali	Const of New Tubewell at Kudanali club	Drinking Water	3.00	2017-18
Chhepilipali	Kudanali	Imp of Road and Colvert at Kudanali to Kundhapitha	Connectivity	25.00	2019-20
Chhepilipali	Kudanali	Imp of Road and Guardwell at Kundapitha	Connectivity	5.00	2019-20
Chhepilipali	Budlibed	Const. of C.C Canal at Budlibed	Irrigation	5.00	2017-18
Chhepilipali	Budlibed	Const of C.C. Canal at Hen sagar kata to Budlided village	Irrigation	5.00	2017-18
Chhepilipali	Budlibed	Imp of AWC Boundry at Budlibed	Education	5.00	2018-19
Chhepilipali	Budlibed	Const of club house at Budlibed	Culture	5.00	2018-19
Chhepilipali	Budlibed	Imp of Budlibed kata	Irrigation	5.00	2020-21
Chhepilipali	Budlibed	Imp of Road and Gardwal at Budlibed to Rengalpali	Rural Development	5.00	2020-21

Chhepilipali	Budlibed	Imp of watter supply at Budlibed	Drinking Water	5.00	2021-22
Chhepilipali	Budlibed	Const of Rest shed at Budlibed chhowk	Culture	5.00	2021-22
Chhepilipali	Budlibed	Imp of road and guardwell Budlibed to Gundriposi	Connectivity	5.00	2021-22
Chhepilipali	Chhepilipali	Conzst. Of drain from parama Taria house to chandra house	Connectivity	5.00	2017-18
Chhepilipali	Chhepilipali	Const of tube well at ganda sahi	Drinking Water	5.00	2017-18
Chhepilipali	Chhepilipali	Const of C.C. road from kubi house to sanatan house	Connectivity	5.00	2018-19
Chhepilipali	Chhepilipali	Imp of Road from kuspanga Ganda sahi to kansanali	Connectivity	5.00	2018-19
Chhepilipali	Chhepilipali	Const of kuspanga crèmetorium	Culture	5.00	2019-20
Chhepilipali	Chhepilipali	Renovation of new kata at kuspanga Debta sala	Irrigation	5.00	2019-20
Chhepilipali	Chhepilipali	const of community centre at kuspanga Debta Sala	Culture	5.00	2020-21
Chhepilipali	Chhepilipali	Const of maha khala at kuspanga	Agriculture	5.00	2020-21
Chhepilipali	Chhepilipali	Const of AWC boundry	Education	4.00	2021-22
Chhepilipali	Kurehibani	Imp of Road from kurehibani tosarakari well	Connectivity	5.00	2017-18
Chhepilipali	Kurehibani	Imp of Kadalipal school kata guardwall	Rural Development	5.00	2018-19
Chhepilipali	Kurehibani	Const. of steps at kadalipal gouda sahi	Culture	4.00	2018-19
Chhepilipali	Kurehibani	Imp of Road from kadalipal to gadpal road	Connectivity	4.00	2019-20
Chhepilipali	Kurehibani	Renovation of kadalipal school kata	Irrigation	5.00	2019-20
Chhepilipali	Kurehibani	Imp of kadalipal to Ampal road	Connectivity	5.00	2020-21
Chhepilipali	Kurehibani	Imp of Road from Kurehibani to pudadiha road	Connectivity	5.00	2020-21
Chhepilipali	Kurehibani	Imp of Road from kurehiban to pudadiha road	Connectivity	5.00	2021-22
Chhepilipali	Kurehibani	Imp of Road from kurehibani to Danardanpali	Connectivity	5.00	2021-22
Chhepilipali	Rangamatia	Imp of I.I point (maga) brahamdei Rangmatia	Irrigation	10.00	2017-18
Chhepilipali	Rangamatia	Imp of Rangamatia trashformer to Bherubamiasahi matal, Murum guardwall	Rural Development	5.00	2017-18
Chhepilipali	Rangamatia	Const of C.C. Road Ampal goudasahi and Dhubasahi	Connectivity	5.00	2018-19
Chhepilipali	Rangamatia	Imp of Patna of Rangmatia to Ampal road	Connectivity	5.00	2018-19
Chhepilipali	Rangamatia	Const of Khalimunda Checkdam Rangamatia	Irrigation	20.00	2019-20
Chhepilipali	Rangamatia	Imp of Transformar to to Manugali C.C. Road	Connectivity	5.00	2019-20
Chhepilipali	Rangamatia	Imp of Ampal Kata Incat	Irrigation	10.00	2019-20
Chhepilipali	Rangamatia	Imp of Rangamatia Harijan Sahi to School C.C. Road	Connectivity	5.00	2020-21
Chhepilipali	Rangamatia	Imp of Rangamatia to Bandhali Road and culvert	Connectivity	5.00	2020-21
Chhepilipali	Rangamatia	Imp of Ranmatia Kandukhai kata Canal	Irrigation	10.00	2021-22
Chhepilipali	Rangamatia	Imp of Rangamatia Kata Incet	Irrigation	5.00	2018-19
Chhepilipali	Rangamatia	Imp of Ampal to Kendukhai Kata and C.C. Road	Connectivity	5.00	2018-19
Chhepilipali	Rangamatia	Imp of Nal Check dam	Irrigation	50.00	2019-20
Chhepilipali	Rangamatia	Const of Rangamatia Babusah Nala kua to Puruna Kata Road and Canal	Irrigation	5.00	2021-22
Chhepilipali	Rangamatia	Const of Rangamatia U.P. School Boundry	Education	5.00	2018-19
Name of the GP	Name of the Village	Name of Project/Plan	Sector	Amount (in lakh)	Year of intervention

Gandam	Gangapal	Imp of Gongapal Kata	Irrigation	5.00	2019-20
Gandam	Gangapal	Imp of Dhabakata Canal	Irrigation	5.00	2019-20
Gandam	Gangapal	Imp of Gangapal Canal	Irrigation	5.00	2018-19
Gandam	Gandam	Imp of Sial kata Canal	Irrigation	5.00	2018-19
Gandam	Gandam	Imp of Babu Kata	Irrigation	5.00	2019-20
Gandam	Gandam	Imp of Odia Kata	Irrigation	5.00	2021-22
Gandam	Gandam	Imp of Laxmipur Canal	Irrigation	8.00	2018-19
Gandam	Gandam	Imp of Mahabandha	Irrigation	8.00	2019-20
Gandam	Telikusur	Imp of M.I.P Canal	Irrigation	8.00	2019-20
Gandam	Telikusur	Const. of Checkdam at Iswar Munda	Irrigation	10.00	2018-19
Gandam	Telikusur	Imp of Mendhiakani Canal	Irrigation	5.00	2018-19
Gandam	Telikusur	Imp of Babamalta Canal	Irrigation	8.00	2019-20
Gandam	Telikusur	Imp of Mundhiakani Pilorpada kata	Irrigation	10.00	2021-22
Gandam	Kholdihi	Imp of Tentelmal Canal	Irrigation	8.00	2018-19
Gandam	Kholdihi	Imp of Kholdihi Kata	Irrigation	5.00	2019-20
Gandam	Bhaluahuan	Imp of Khordri kata	Irrigation	5.00	2019-20
Gandam	Bhaluahuan	Imp of Goudmara Canal	Irrigation	5.00	2018-19
Gandam	Gangapal	Imp of Road from Gangapal to Dimiri kata	Irrigation	5.00	2018-19
Gandam	Gangapal	Imp of Road for RD Road to Jogibamui	Connectivity	3.00	2019-20
Gandam	Gandam	Imp of Road from Kisanpada to	Connectivity	10.00	2021-22
Gandam	Gandam	Imp of road from Gandam to Dimirikata	Connectivity	10.00	2018-19
Gandam	Gandam	Imp of road from Gondom to Deshomkidi	Connectivity	10.00	2019-20
Gandam	Gandam	Imp of Road from RD roud to Laxmipur	Connectivity	5.00	2019-20
Gandam	Telikusum	Imp of Road from Telikusum to Babamatha	Connectivity	8.00	2018-19
Gandam	Telikusum	Imp of Road from Telikusum to Patapathar	Connectivity	10.00	2018-19
Gandam	Telikusum	Imp of Road from Patapathar to Bankadihi	Connectivity	10.00	2019-20
Gandam	Telikusum	Imp of road Kamil House to Kadha Glkge Road	Connectivity	10.00	2021-22
Gandam	Telikusum	Imp of Road from Kholdihi to Babamatha	Connectivity	10.00	2018-19
Gandam	Telikusum	Imp of Road for Gandapada to School pada	Connectivity	5.00	2019-20
Gandam	Bhaluhuan	Imp of Road for Bhaluhuan Sabarpada to School pada	Connectivity	10.00	2019-20
Gandam	Bhaluhuan	Imp of Road from Kisanpada to Sbpada	Connectivity	10.00	2018-19
Name of the GP	Name of the Village	Name of Project/Plan	Sector	Amount (in lakh)	Year of intervention
Dudhianali	Dudhianali	Boundary wall of Nodal UP school Dudhianali	Education	5.00	2018-19
Dudhianali	Dudhianali	Boundary wall of GP high school Dudhianali	Education	5.00	2019-20
Dudhianali	Bankadhar	Boundary wall of Bankadhar UP school	Education	5.00	2021-22
Dudhianali	Ambaghat	Boundary wall of Ambaghat Primary school	Education	5.00	2018-19
Dudhianali	Khajuridhar	Boundary wall of Khajuridhar Primary school and repairing	Education	10.00	2019-20
Dudhianali	Jambunali	Boundary wall of Jambunali Primary school	Education	5.00	2019-20
Dudhianali	Sabarpali	Boundary wall of Sabarpali UGUP school	Education	5.00	2018-19

Dudhianali	Kanteikoli	Boundary wall of Kanteikoli Primary school	Education	5.00	2018-19
Dudhianali	Dudhianali	Repaing of Ayurvedic center at GP Head Quarter	Health	5.00	2019-20
Dudhianali	Dudhianali	Repaing of GP Godown	Agriculture	30.00	2021-22
Dudhianali	Jambunali	Imp Cow Sarata Parida	Animal Husbandry	2.00	2018-19
Dudhianali	Jambunali	Cow Alok Samal	Animal Husbandry	2.00	2019-20
Dudhianali	Jambunali	Cow Ananta Naik	Animal Husbandry	2.00	2019-20
Dudhianali	Jambunali	Broiler farm Ganeswar Sahu	Animal Husbandry	2.00	2018-19
Dudhianali	Jambunali	Broiler farm Indramani Sahu	Animal Husbandry	5.00	2018-19
Dudhianali	Jambunali	Broiler farm Susma Sahu	Animal Husbandry	2.00	2018-19
Dudhianali	Jambunali	Broiler farm Subrata Behera	Animal Husbandry	2.00	2018-19
Dudhianali	Jambunali	Connectivity Jambunali to Bankadarh	Connectivity	10.00	2018-19
Dudhianali	Jambunali	Jambunarli (Bherubani) Nuasmunda to Babumahakul	Connectivity	5.00	2019-20
Dudhianali	Jambunali	Jambunali Colony to Mundagohira	Connectivity	10.00	2020-21
Dudhianali	Jambunali	Jambunali to Gohira	Connectivity	10.00	2019-20
Dudhianali	Jambunali	Jambunali colony to Tentloi	Connectivity	10.00	2020-21
Dudhianali	Jambunali	Jambumali Colony Sukanta Sahi Guardwall	Connectivity	10.00	2019-20
Dudhianali	Jambunali	Imp of Kata (appx 2 acre area)	Irrigation	15.00	2019-20
Dudhianali	Jambunali	Imp of Bandha (appx 70 dismil area) Guardwall	Rural Development	15.00	2020-21
Dudhianali	Jambunali	Const of Gohira Dam	Irrigation	5.00	2018-19
Dudhianali	Jambunali	Const of Only one ANM center	Health	5.00	2019-20
Dudhianali	Jambunali	Cow Luchan Garnaik	Animal Husbandry	2.00	2019-20
Dudhianali	Jambunali	Cow Sapneswar Sahu	Animal Husbandry	2.00	2018-19
Dudhianali	Jambunali	Cow Dileswar Sahu	Animal Husbandry	2.00	2018-19
Dudhianali	Jambunali	Cow Sabita Samal	Animal Husbandry	2.00	2019-20
Dudhianali	Jambunali	Cow Santnu Behera	Animal Husbandry	2.00	2021-22
Dudhianali	Jambunali	Cow Purnachandra Pradhan	Animal Husbandry	2.00	2018-19
Dudhianali	Jambunali	Cow Padmini Naik	Animal Husbandry	2.00	2019-20
Dudhianali	Sabarpali	Imp of Sampai Dusasahi Bandha	Irrigation	3.00	2019-20

Dudhianali	Sabarpali	Imp of Sabarpali Majhi Sahi Bandha	Irrigation	2.00	2018-19
Dudhianali	Sabarpali	Imp of Subanpali Plag road Bandha	Irrigation	3.00	2018-19
Dudhianali	Sabarpali	Imp of Sabarpali Kulyanipur Bandha	Irrigation	3.00	2019-20
Dudhianali	Sabarpali	Irrigation by Gohira Dam	Irrigation	5.00	2021-22
Dudhianali	Sabarpali	Const of ANM Center	Health	4.00	2018-19
Dudhianali	Sabarpali	Imp of Goat- Pogeswar Nayak	Animal Husbandry	2.00	2018-19
Dudhianali	Sabarpali	Imp of Goat- Dharanidhar Nayak	Animal Husbandry	2.00	2018-19
Name of the GP	Name of the Village	Name of Project/Plan	Sector	Amount (in lakh)	Year of intervention
Laimura	Tipirisinga	Const. of Sililutka check dam	Irrigation	15.00	2018-19
Laimura	Tipirisinga	Const. of Magargadia check dam	Irrigation	20.00	2019-20
Laimura	Nagdo	Const. of C.C. road rengalmunda to Khandapathar	Connectivity	5.00	2018-19
Laimura	Nagdo	Imp of Horadkhalia kata	Irrigation	5.00	2019-20
Laimura	Kandapa	Imp of Gunen kata	Irrigation	10.00	2019-20
Laimura	Bhaluguha	Const. of C.C. Canal Kaniharan	Connectivity	5.00	2020-21
Laimura	Surupa	Const. of Surupa Gadia to Rengali Canal	Irrigation	5.00	2018-19
Laimura	Surupa	Const. of C.C. Canal Surupa Amtimal	Connectivity	5.00	2021-22
Laimura	Panibhandar	Imp of Upper Kata	Irrigation	5.00	2018-19
Laimura	Panibhandar	Const. of Majhimunda Check dam	Irrigation	10.00	2021-22
Laimura	Panibhandar	Const. of Bhalutula Check dam	Irrigation	10.00	2019-20
Laimura	Purunapani	Const. of Sanhata C.C. Canal	Irrigation	8.00	2018-19
Laimura	Purunapani	Const. of Badhata C.C. Canal	Irrigation	5.00	2019-20
Laimura	Salohi	Const. of Similikani C.C. Canal	Irrigation	10.00	2019-20
Laimura	Laimura	Const. of Sargighat C.C. Canal	Irrigation	5.00	2018-19
Laimura	Lambadusa	Const. of Tilakata C.C. Canal	Irrigation	15.00	2020-21
Laimura	Lambadusa	Imp of Bakulidihi Kata	Irrigation	10.00	2019-20
Laimura	Surupa	Const. of Kartak C.C. Canal	Irrigation	5.00	2020-21
Laimura	Tipirisinga	Imp of Nuamunda Kata	Irrigation	5.00	2018-19
Laimura	Tipirisinga	Imp of Ludka Canal	Irrigation	10.00	2021-22
Laimura	Bhaluguha	Imp of Kaniharan Kata	Irrigation	10.00	2019-20
Laimura	Surupa	Const. of Nisamel C.C. Canal	Irrigation	5.00	2018-19
Laimura	Surupa	Imp of Jajatinali Kata & Canal	Irrigation	10.00	2019-20
Laimura	Surupa	Imp of Singordonali Kata	Irrigation	10.00	2020-21
Laimura	Purunapani	Imp of Purunapani Kata & Canal	Irrigation	15.00	2020-21
Laimura	Tipirisinga	Imp of Tipirisinga Samasinga Road	Connectivity	5.00	2018-19
Laimura	Nagdo	Imp of Tipirisinga Samasinga Road	Connectivity	5.00	2019-20
Laimura	Kandarpa	Imp of Bhaliadihi Road	Connectivity	5.00	2018-19
Laimura	Kandarpa	Imp of Belmunda Road	Connectivity	5.00	2018-19

Laimura	Bhaluguha	Imp of Bhaluguha Chakdorha Road	Connectivity	5.00	2019-20
Laimura	Surupa	Im of Surupa Play ground R.D. Road	Connectivity	5.00	2021-22
Laimura	Surupa	Imp of Surupa Talpada to RD Road	Connectivity	5.00	2018-19
Laimura	Panibhandar	Imp of Panibhardor Jariagudi Road	Connectivity	5.00	2019-20
Laimura	Purunapani	Imp of Purunapani Pandri Kata Road	Connectivity	5.00	2019-20
Laimura	Purunapani	Imp of Purunapani Village Road	Connectivity	5.00	2018-19
Laimura	Salohi	Imp of salohi samasinga road	Connectivity	5.00	2018-19
Laimura	Salohi	Imp of Salohi colony Pada to Kadalimunda Road	Connectivity	5.00	2019-20
Laimura	Salohi	Imp of Dumkumunda Road	Connectivity	5.00	2018-19
Laimura	Salohi	Imp of Salohi Thakurpada Road	Connectivity	5.00	2018-19
Laimura	Salohi	Imp of Salohi Sarasmal Road	Connectivity	5.00	2019-20
Laimura	Salohi	Imp of Salohi Nallah dhipa sahi Road	Connectivity	5.00	2021-22
Laimura	Laimura	Imp of Laimura Kandhamunda Road	Connectivity	5.00	2018-19
Laimura	Laimura	Imp of Laimura to Nagdo Road	Connectivity	5.00	2019-20
Laimura	Laimura	Imp of Sishumandir Road	Connectivity	5.00	2019-20
Laimura	Lambadusa	Imp of Tilakata Road	Connectivity	5.00	2018-19
Laimura	Lambadusa	Imp of Barha Chhapali Road	Connectivity	6.00	2018-19
Laimura	Lambadusa	Imp of Sihidia Road	Connectivity	6.00	2019-20
Laimura	Laimura	Imp of Mankadchuan Road	Connectivity	6.00	2021-22
Laimura	Purunapani	Imp of Purunapani Raital Raoad	Connectivity	6.00	2021-22
Laimura	Surupa	Imp of Palrapada Road	Connectivity	6.00	2021-22
Laimura	Kandhamunda	Conectivity of Lai,ura GP Kandhamunda village Electrification	Electrification	50.00	2018-19
Laimura	Bomua	Conectivity of Electrification in village	Electrification	50.00	2018-19
Laimura	Salohi	Conectivity of Salohi Village Electrification Thakurdihi	Electrification	50.00	2019-20
Laimura	Surupa	Conectivity of Electrification Surupa Naikpada	Drinking Water	50.00	2019-20
Laimura	Laimura	Imp of Pipe Water Supply Kandhamunda	Drinking Water	50.00	2019-20
Laimura	Nagdo	Imp of Pipe Water supply	Drinking Water	50.00	2018-19
Laimura	Laimura	Const. of Community Center at Laimura	Culture	50.00	2018-19
Laimura	Tipirisinga	Irrigation faulty for Agn	Agriculture	50.00	2021-22
Laimura	Nagdo	Irrigation faulty for Agn	Agriculture	50.00	2020-21
Laimura	Salohi	Irrigation faulty for Agn	Agriculture	50.00	2019-20
Name of the GP	Name of the Village	Name of Project/Plan	Sector	Amount (in lakh)	Year of intervention
Dholpada	Menjaribahal	Const of C.C. Canal to Hatakata to Rajkata	Irrigation	6.00	2017-18
Dholpada	Menjaribahal	Const of C.C. Canal PatharNali to Chantiapasi	Irrigation	6.00	2017-18
Dholpada	Menjaribahal	Imp of Kata no2 to Kendupasi Canal	Irrigation	6.00	2017-18
Dholpada	Menjaribahal	Const. of C.C. Canal to Mahulpasi to Balipasi	Irrigation	6.00	2017-18
Dholpada	Menjaribahal	Const. of Check Dam Mahulpasi	Irrigation	6.00	2019-20
Dholpada	Menjaribahal	Const. of C.C. Road at Mahulpali	Connectivity	6.00	2019-20
Dholpada	Menjaribahal	Const. of Pathurinali to Jadpal Road	Connectivity	6.00	2019-20

Dholpada	Menjaribahal	Imp of Dam Menjaribahal	Irrigation	6.00	2019-20
Dholpada	Menjaribahal	Const. of Kata No. 2	Irrigation	6.00	2019-20
Dholpada	Menjaribahal	Const. of Pathurinali Bandha	Water Conservation	6.00	2019-20
Dholpada	Menjaribahal	Const. of Menjaribahal Primary School Boundry	Education	6.00	2019-20
Dholpada	Menjaribahal	Conectivity of Menjaribahal to Pathanali Electification	Electrification	6.00	2019-20
Dholpada	Menjaribahal	Conectivity of Pradhanpada Electrification	Electrification	6.00	2020-21
Dholpada	Menjaribahal	Const. of Menjaribahal Plyground	Culture	6.00	2020-21
Dholpada	Menjaribahal	Const. of Samsanghat Menjaribahal	Culture	6.00	2020-21
Dholpada	Menjaribahal	Const. of Water supply	Drinking Water	6.00	2020-21
Dholpada	Menjaribahal	Const of Pathanali to patakhman pole to side C.C	Connectivity	6.00	2020-21
Dholpada	Menjaribahal	const. of Road patharnali to Nirgunpali	Connectivity	6.00	2020-21
Dholpada	Kumurapali	Const. of Kumurapali AWC Boundry wall	Education	6.00	2017-18
Dholpada	Kumurapali	Const. of Old Road at Kumurapali to Malichua	Connectivity	6.00	2017-18
Dholpada	Kumurapali	Const. of C.C. at Nallah to Kumurapali Chowk	Connectivity	6.00	2017-18
Dholpada	Kumurapali	Const. of New C.C. Road at Kumurapali Nallah to Puruna Basti	Connectivity	6.00	2017-18
Dholpada	Kumurapali	Const. of C.C. Road Purunasahi	Connectivity	6.00	2018-19
Dholpada	Kumurapali	Const. of C.C. Road at Mirdha Sahi	Connectivity	6.00	2018-19
Dholpada	Kumurapali	Const. of Toilate at Kumurapali chowk	Sanitation	6.00	2018-19
Dholpada	Kumurapali	Const. of Village Kalyan Samiti Road Clier	Culture	6.00	2019-20
Dholpada	Kumurapali	Imp of Water Supply	Drinking Water	6.00	2019-20
Dholpada	Mardanga	Const. of Road Mardanga GP to Bhalumunda Chowk	Connectivity	6.00	2017-18
Dholpada	Mardanga	Conct. Of C.C. Road at Mardanga village	Connectivity	6.00	2021-22
Dholpada	Mardanga	Const. of C.C. Road at Mardanga Chasapada	Connectivity	6.00	2017-18
Dholpada	Mardanga	Const of Mardanga village Chasapada Bandha Pahacha	Culture	6.00	2017-18
Dholpada	Mardanga	Const. of C.C. Road at Mardanga Cristian Pada	Connectivity	6.00	2018-19
Dholpada	Mardanga	Const. of Mardanga Mandap	Culture	6.00	2018-19
Dholpada	Mardanga	Const. of Mardanga Bandha Bathing stap	Culture	6.00	2018-19
Dholpada	Mardanga	Const. of Primary School Extra Room at Mardang	Education	6.00	2019-20
Dholpada	Mardanga	Const. of Mardanga Road to MaliChua VC	Connectivity	6.00	2019-20
Dholpada	Mardanga	Const. of Mardanga to Bhaluhuli Road	Connectivity	6.00	2019-20
Dholpada	Mardanga	Const. of C.C. Road at Mardanga Cristian Pada	Connectivity	6.00	2019-20
Dholpada	Mardanga	Const. of Mardanga Drain	Sanitation	6.00	2020-21
Dholpada	Mardanga	Imp of Mardanga Talabandha	Irrigation	6.00	2020-21
Dholpada	Mardanga	Const. of Chack Dam at Mardanga	Irrigation	6.00	2020-21
Dholpada	Mardanga	Const. of Dholpada G.P. Market Complex	Culture	30.00	2020-21
Dholpada	Nirgunapali	Const. of C.C. Canal at Nirgunapali Puruna kata to Tentulipasi & Pidapasi	Irrigation	6.00	2017-18
Dholpada	Nirgunapali	Const. of Check dam at Nirgunapali Bhadigaran	Irrigation	6.00	2017-18
Dholpada	Nirgunapali	Const. of New Bandha at Nirgunapali Padia	Water Conservation	6.00	2017-18
Dholpada	Nirgunapali	Imp of Nirgunapali Puruna Kata	Irrigation	6.00	2017-18
Dholpada	Nirgunapali	Const. of Nirgunapali Pradhan Sahi Bandha Bathing Step	Culture	6.00	2018-19

Dholpada	Nirgunapali	Imp of Nirgunapali Puruna Kata Bathing Step	Culture	6.00	2018-19
Dholpada	Nirgunapali	Imp of Jhuri Kata Bathing Step	Culture	6.00	2018-19
Dholpada	Nirgunapali	Imp of Ananda Kata	Irrigation	6.00	2018-19
Dholpada	Nirgunapali	Imp of GP of Market Complex	Culture	30.00	2019-20
Dholpada	Nirgunapali	Const. of GP of Health Center	Health	6.00	2019-20
Dholpada	Dholpada	Const. of GP School Boundry wall	Education	6.00	2017-18
Dholpada	Dholpada	Const. of Harijan Pada Drainage	Sanitation	8.00	2017-18
Dholpada	Dholpada	Const. of C.C. Road of Hadisahi	Connectivity	8.00	2017-18
Dholpada	Dholpada	Imp of Pipe Water supply of Dholpada to Patakhman	Drinking Water	8.00	2018-19
Dholpada	Dholpada	Const. of Health Center at Dholpada G.P.	Health	8.00	2018-19
Dholpada	Dholpada	Imp of of Animal Health Center	Animal Husbandry	8.00	2018-19
Dholpada	Dholpada	Imp of High School New Bandha	Irrigation	8.00	2018-19
Dholpada	Dholpada	Const. of Souchalaya	Sanitation	8.00	2019-20
Dholpada	Dholpada	Conectivity of Nuasahi Electicfication	Electrification	8.00	2019-20
Dholpada	Dholpada	Const. of C.C. Road at Dholpada RD Road to High School , UP School	Connectivity	8.00	2019-20
Dholpada	Dholpada	Const of C.C. Road at Kuasahi to Sarakari Kua	Connectivity	8.00	2019-20
Dholpada	Dholpada	Const. of C.C. Road at Kamanagudi to Telisahi	Connectivity	8.00	2020-21
Dholpada	Dholpada	Const. of C.C. Road Khatishahi Nalakua	Connectivity	8.00	2020-21
Dholpada	Dholpada	Const. of Gadhuakata Step	Culture	8.00	2020-21
Dholpada	Dholpada	Const. of High School New Room Dholpada GP	Education	8.00	2020-21
Dholpada	Dholpada	Const. of C.C. Canal of Khajuri Kata to Kendupasi	Irrigation	8.00	2021-22
Dholpada	Dholpada	Const. of C.C. Canal of Sarangi Kata to Khajuri kata	Irrigation	8.00	2021-22
Dholpada	Dholpada	Const. of C.C. Canal of Mahabandha to Sarangi kata	Irrigation	8.00	2021-22
Dholpada	Dholpada	Const. of Bathing Stap Gadhuakata	Culture	8.00	2021-22
Dholpada	Gayapali	Const. of Road at Gayapali to Sabarpali	Connectivity	8.00	2017-18
Dholpada	Gayapali	Const. of Road at Gayapali School to Arjun Darja	Connectivity	8.00	2017-18
Dholpada	Gayapali	Const. of Road at Gayapali to Kumurapali	Connectivity	8.00	2017-18
Dholpada	Gayapali	Const. of Panka Khaliduma Bandha	Irrigation	8.00	2017-18
Dholpada	Gayapali	Const. of School to Canal Road	Connectivity	8.00	2018-19
Dholpada	Gayapali	Const. of Road of Gayapali Pol to Pathar Nali	Connectivity	8.00	2018-19
Dholpada	Gayapali	Const. of C.C. Road Uparsahi Mahulpali	Connectivity	4.00	2018-19
Dholpada	Gayapali	Const. of Hen Farm	Animal Husbandry	4.00	2018-19
Dholpada	Gayapali	Const. of School Boundry Wall Gayapali	Education	4.00	2019-20
Dholpada	Gayapali	Conectivity of Street Light	Electrification	4.00	2019-20
Dholpada	Gayapali	Const. of Water Supply and Water Tank	Drinking Water	4.00	2019-20
Dholpada	Gayapali	Const. of C.C. Road Talasahi	Connectivity	4.00	2019-20
Dholpada	Gayapali	Const. of Play Ground	Culture	4.00	2020-21
Dholpada	Gayapali	Const. of Gayapali Gram Mandap	Culture	4.00	2020-21
Dholpada	Gayapali	Const. of Bandha Bathing Stap	Culture	4.00	2020-21

Dholpada	Gayapali	Const. of Bandha	Water Conservation	4.00	2020-21
Dholpada	Gayapali	Imp of Dustbin Contribution of Village	Sanitation	4.00	2021-22
Dholpada	Gayapali	Conectivity of Electrucity	Electrification	4.00	2021-22
Dholpada	Gayapali	Const of Bore wellof Gayapali Uparsahi	Drinking Water	4.00	2021-22
Dholpada	Gayapali	Const. of Road at Pol to Arjun Dharj	Connectivity	4.00	2021-22
Dholpada	Hetkhamar	Const. of Canal of Hethkamar Kata to Andhari budi	Irrigation	4.00	2017-18
Dholpada	Hetkhamar	Imp of Kadguda Janpan Kata	Irrigation	4.00	2017-18
Dholpada	Hetkhamar	Const. of Borwall Pipe of Jharipani (Hetkhamar)	Drinking Water	4.00	2017-18
Dholpada	Hetkhamar	Const. of AWC (B) Center Boundry wall of Hetkhamar	Education	4.00	2017-18
Dholpada	Hetkhamar	Const. of New Mandap at Hetkhamar	Culture	4.00	2018-19
Dholpada	Hetkhamar	Const. of Road Kansar High School, College, Hospital	Education	4.00	2018-19
Dholpada	Hetkhamar	Const. of Play Ground Kadguda	Culture	4.00	2018-19
Dholpada	Hetkhamar	Const. of AWC (C) Center Boundry wall of Kudguda	Education	4.00	2018-19
Dholpada	Hetkhamar	Const. of Bathing Step of Hetkhamar Nuasahi	Culture	4.00	2019-20
Dholpada	Hetkhamar	Const. of Canal Sunamunda Kata to Hatamuha & Talapasi	Irrigation	4.00	2019-20
Dholpada	Hetkhamar	Const. of Road of Kadguda Jambumula to Jasobantapur	Connectivity	4.00	2019-20
Dholpada	Hetkhamar	Const. of Stete Hetkhama Field	Culture	4.00	2019-20
Dholpada	Hetkhamar	Const. of Bordwall of Hetkhamar Guthani Road Jarikiari	Rural Development	4.00	2020-21
Dholpada	Hetkhamar	Const. of Water tank of Boundry Hetkhamar	Drinking Water	4.00	2020-21
Dholpada	Hetkhamar	Const. of C.C. Road at Hetkhamar Kudguda Orampada	Connectivity	4.00	2020-21
Dholpada	Hetkhamar	Const. of New Bourwall Kudguda Hadisahi	Drinking Water	4.00	2020-21
Dholpada	Hetkhamar	Imp of Hetkhamar Kata	Irrigation	4.00	2021-22
Dholpada	Hetkhamar	Const. of Road Kudguda Kata to Katngpani	Connectivity	4.00	2021-22
Dholpada	Hetkhamar	Const. of Jharapani Bandha	Water Conservation	4.00	2021-22
Dholpada	Hetkhamar	Const. of Nala Bridge Hetkhamar to Kudguda	Irrigation	4.00	2021-22
Dholpada	Arjundarha	Const. of Health Center of Dholpada GP	Health	4.00	2017-18
Dholpada	Arjundarha	Const. of Bandha Arjundarha	Water Conservation	4.00	2017-18
Dholpada	Arjundarha	Const. of Bandha Bathing Stap	Culture	4.00	2017-18
Dholpada	Arjundarha	Imp of New Bandha	Water Conservation	4.00	2017-18
Dholpada	Arjundarha	Const. of Road at Arjundarha to Gayapali	Connectivity	4.00	2018-19
Dholpada	Arjundarha	Const. of Road at Arjundarha to Charibati	Connectivity	4.00	2018-19
Dholpada	Arjundarha	Const. of Arjundarha School Boundry Wall	Education	4.00	2018-19
Dholpada	Arjundarha	Const. of Roac VC of Arjundarha to Gayapali	Connectivity	4.00	2018-19
Dholpada	Arjundarha	Const. of Dam at Arjundarha GP	Irrigation	4.00	2019-20
Dholpada	Arjundarha	Const. of AWC Center	Education	4.00	2019-20
Dholpada	Arjundarha	Imp of Water Supply & Tank	Drinking Water	4.00	2019-20
Dholpada	Arjundarha	Imp of Jungle	Social forestry	4.00	2019-20

Dholpada	Arjundarha	Const. of Road at Arjundarha Pole to Gayapali	Connectivity	4.00	2020-21
Dholpada	Arjundarha	Consy. Of Club House	Culture	4.00	2020-21
Dholpada	Arjundarha	Const. of Bourwall of Arjundarha Chagapali	Drinking Water	4.00	2020-21
Dholpada	Arjundarha	Const. of Playground	Culture	4.00	2020-21
Dholpada	Arjundarha	Const. of Playground of Stage	Culture	4.00	2021-22
Dholpada	Arjundarha	Cons. Of Dustbine of GP	Sanitation	4.00	2021-22
Dholpada	Arjundarha	Conectivity of Street Light	Electrification	4.00	2021-22
Dholpada	Arjundarha	Imp of GP House	Rural Development	30.00	2021-22
Dholpada	Sunamunda	Const. of Metaling Road of Hetkhamar to Sunamunda	Connectivity	4.00	2017-18
Dholpada	Sunamunda	Imp of Sunamunda Kata	Irrigation	4.00	2017-18
Dholpada	Sunamunda	Const. of Nuasahi Bandha	Water Conservation	4.00	2017-18
Dholpada	Sunamunda	Const. of Bathing Step of Sunamunda	Culture	4.00	2017-18
Dholpada	Sunamunda	Const of Meeting Room of Sunamunda GP	Culture	30.00	2018-19
Dholpada	Sunamunda	Const. of Drainage Sunamunda GP	Sanitation	4.00	2018-19
Dholpada	Sunamunda	Const. of C.C. Road at Sunamunda	Connectivity	4.00	2018-19
Dholpada	Sunamunda	Const. of Bourwall of Sunamunda Last Chowk	Drinking Water	4.00	2018-19
Dholpada	Sunamunda	Const of Old Canal at Sunamunda GP	Irrigation	4.00	2019-20
Dholpada	Sunamunda	Const. of Guard Wall of Hetkhamar to Sunamunda Road	Rural Development	4.00	2019-20
Dholpada	Pattakhman	Const. of Health Center Room of Grampanchayat	Health	4.00	2017-18
Dholpada	Pattakhman	Const. of Road of Pattakhman to Manjaribahal	Connectivity	4.00	2017-18
Dholpada	Pattakhman	Imp of Bandha Panka	Irrigation	4.00	2017-18
Dholpada	Pattakhman	Const. of Bathing Step	Culture	4.00	2017-18
Dholpada	Pattakhman	Const. of Check Dam of Ambudarda Nala	Irrigation	4.00	2018-19
Dholpada	Pattakhman	Const. of Road at Pattakhman to Kaliakhamar	Connectivity	4.00	2018-19
Dholpada	Pattakhman	Const. of Guard Wall of Pattakhman R.D. Road to Badha Two Side	Rural Development	4.00	2018-19
Dholpada	Pattakhman	Const. of Community center & Wating Room	Culture	4.00	2018-19
Dholpada	Pattakhman	Const. of Canal of Pattakhman to Dholpada	Irrigation	4.00	2019-20
Dholpada	Pattakhman	Const. of C.C. Drain of Gramya Road Two side	Sanitation	4.00	2019-20
Dholpada	Pattakhman	Const. of Water Supply of Bourwall	Drinking Water	4.00	2019-20
Dholpada	Pattakhman	Const. of Tank	Water Conservation	4.00	2019-20
Dholpada	Pattakhman	Const. of Street light of GP	Electrification	4.00	2020-21
Dholpada	Pattakhman	Const. of Souchalaya	Sanitation	4.00	2020-21
Dholpada	Pattakhman	Const. of AWC	Education	4.00	2020-21
Dholpada	Pattakhman	Conectivity of Electricity of Oram sahi	Electrification	4.00	2021-22
Dholpada	Pattakhman	Const. of Play ground	Culture	4.00	2021-22
Dholpada	Pattakhman	Const. Mango Garden of Dholpada GP	Horticulture	4.00	2018-19

Dholpada	Pattakhman	Const. of Market Complex of Grampanchayat	Rural Development	30.00	2018-19
Dholpada	Pattakhman	Const. of Animal Hospital of Dholpada GP	Animal Husbandry	4.00	2018-19
Dholpada	Majhipali	Imp of Nuakata Water	Irrigation	4.00	2017-18
Dholpada	Majhipali	Const. of C.C. Canal of Nuakata to Hadrikata	Connectivity	4.00	2017-18
Dholpada	Majhipali	Const. of C.C. Canal of Nuakata Canal to Gahampasi	Connectivity	4.00	2017-18
Dholpada	Majhipali	Const. of Majhipali School Woundry wall	Education	4.00	2017-18
Dholpada	Majhipali	Imp of Majhipali Playground	Culture	4.00	2018-19
Dholpada	Majhipali	Const. of Wating hall at majhipali	Culture	10.00	2018-19
Dholpada	Majhipali	Const. of Community center at Majhipali	Culture	4.00	2018-19
Dholpada	Majhipali	Const. of Road at Majhipali Bhukata sahi	Connectivity	4.00	2018-19
Dholpada	Majhipali	Imp of of Tank Mundasahi Bandha	Water Conservation	4.00	2019-20
Dholpada	Majhipali	Const. of Souchalaya	Sanitation	4.00	2019-20
Dholpada	Majhipali	Const. of C.C. Stap Ganeshpali Bandha	Connectivity	4.00	2020-21
Dholpada	Majhipali	Const. of Ganeshpali Road two side of C.C. Drain	Connectivity	4.00	2020-21
Dholpada	Kaliachamar	Const. of C.C. Canal of Badhata Canal to Grammunda	Connectivity	5.00	2017-18
Dholpada	Kaliachamar	Const. of C.C. Road at Jambuguda	Connectivity	4.00	2017-18
Dholpada	Kaliachamar	Const. of C.C. Canal of Sanahata	Irrigation	4.00	2017-18
Dholpada	Kaliachamar	Const. of Old Bhandha Bathing step	Culture	4.00	2017-18
Dholpada	Kaliachamar	Const. of C.C. Road of Bagarti pada	Connectivity	4.00	2018-19
Dholpada	Kaliachamar	Const. of C.C. Road at Gadtiya pada	Connectivity	4.00	2018-19
Dholpada	Kaliachamar	Imp of Kaliachamar Bandha	Water Conservation	4.00	2018-19
Dholpada	Kaliachamar	Imp of Ugarikada Bandha	Water Conservation	4.00	2018-19
Dholpada	Kaliachamar	Imp of Old Imket	Rural Development	30.00	2019-20
Dholpada	Kaliachamar	Const. of Road at Kaliachamar to Khajurikhaman	Connectivity	4.00	2019-20
Dholpada	Kaliachamar	Const of Road at Manhirapada to Bijanali Baragacha	Connectivity	4.00	2019-20
Dholpada	Kaliachamar	Imp of Krumi Bandha	Water Conservation	4.00	2019-20
Dholpada	Kaliachamar	Const. of Road at Kaliachamar AWC to Pattakhman	Water Conservation	4.00	2020-21
Dholpada	Kaliachamar	Const. of Canal of Gobardhannali to Tinipariapasi	Irrigation	4.00	2020-21
Dholpada	Kaliachamar	Const. of School Boundry Wall	Education	4.00	2020-21
Dholpada	Kaliachamar	Const. of Primary School Extra room of Kaliachamar	Education	4.00	2021-22
Dholpada	Kaliachamar	Const. of Road at Kaliachamar to Jhamunda	Connectivity	4.00	2021-22
Dholpada	Kaliachamar	Const. of Water supply of Tank	Drinking Water	4.00	2021-22
Dholpada	Kaliachamar	Const. of Playground	Culture	4.00	2021-22
Dholpada	Kaliachamar	Const. of Guard wall at Manhira Pada	Rural Development	4.00	2021-22

Dholpada	Malichhua	Const. of Mini AWC of Malichhua	Education	4.00	2017-18
Dholpada	Malichhua	Const. of Road at Malichhua to Mardang	Connectivity	4.00	2017-18
Dholpada	Malichhua	Const. of pipe Water supply of Malichhua GP	Drinking Water	4.00	2017-18
Dholpada	Malichhua	Const. of Guard Wall of Malichhua Jagannath Mandir to Puruna sahi Road two Side	Rural Development	4.00	2017-18
Dholpada	Malichhua	Const. of Road at Purunasahi to Sagadia Nala	Connectivity	4.00	2018-19
Dholpada	Malichhua	Const. of Road at R.D. Road to Patharkunda	Connectivity	4.00	2018-19
Dholpada	Malichhua	Const. of Road at R.D. Road to Mahulsahi	Connectivity	4.00	2018-19
Dholpada	Malichhua	Conectivity of Electricity of Malichhua Munda Sahi	Electrification	4.00	2018-19
Dholpada	Malichhua	Const. of Health Center of Dholpada GP	Health	4.00	2019-20
Dholpada	Malichhua	Conectivity of Electricity of Puruna Sahi	Electrification	4.00	2019-20
Dholpada	Malichhua	Const. of New Bhandra at Malichhua	Water Conservation	4.00	2019-20
Dholpada	Malichhua	Const. of High School Hostel at Dholpada GP	Education	4.00	2019-20
Dholpada	Chandrapur, Bijanali	Const of C.C. Hata Canal of Chandrapur	Irrigation	4.00	2017-18
Dholpada	Chandrapur, Bijanali	Const. of C.C. Road at Bijanali Kandhapada Sahi	Connectivity	4.00	2017-18
Dholpada	Chandrapur, Bijanali	Const. of Drain at Chandrapur village Two side	Sanitation	4.00	2017-18
Dholpada	Chandrapur, Bijanali	Const. of C.C. Road 40. Mtr of Bijanal Bhaludali Sahi	Connectivity	4.00	2017-18
Dholpada	Chandrapur, Bijanali	Const. of C.C. Canal at Bakalidera	Irrigation	4.00	2018-19
Dholpada	Chandrapur, Bijanali	Cosnt. Of C.C. Road 10 Fut at Chandrapur	Connectivity	4.00	2018-19
Dholpada	Chandrapur, Bijanali	Const. of Road at Chandrapur Mandap to Belguda	Connectivity	4.00	2018-19
Dholpada	Chandrapur, Bijanali	Const. of Mandap of Chandrapur	Culture	4.00	2018-19
Dholpada	Chandrapur, Bijanali	Imp of Bijanali Bandha	Water Conservation	4.00	2019-20
Dholpada	Chandrapur, Bijanali	Imp of Canal at Balipasi Kata	Irrigation	4.00	2019-20
Dholpada	Chandrapur, Bijanali	Const. of C.C. Road 40 Mtr at Uparasahi	Connectivity	4.00	2019-20
Dholpada	Chandrapur, Bijanali	Const. of Bourwall at Chandrapur Village	Drinking Water	4.00	2020-21
Dholpada	Chandrapur, Bijanali	Const. of AWC Chichen Room	Education	4.00	2020-21
Dholpada	Chandrapur, Bijanali	Const. of Primary School of Bijanali & Chandrapur village	Culture	4.00	2021-22

Dholpada	Chandrapur, Bijanali	Const. of Bourwall at Bijanali Jamusahi	Drinking Water	4.50	2021-22
Dholpada	Chandrapur, Bijanali	Const. of Health Center of Dholpada Gp	Health	4.50	2018-19
Name of the GP	Name of the Village	Name of Project/Plan	Sector	Amount (in lakh)	Year of intervention
Jharmunda	Kadodihi	Const. of Water Supply	Drinking Water	30.00	2017-18
Jharmunda	Kadodihi	Const. of Culvert of Patradudha	Connectivity	3.00	2017-18
Jharmunda	Kadodihi	Const of C.C. Road at Ram House to Pabitra house	Connectivity	4.00	2017-18
Jharmunda	Kadodihi	Const. Of Drain of Club house to Tal House	Sanitation	6.00	2017-18
Jharmunda	Kadodihi	Imp of Sarala New Kata	Irrigation	50.00	2018-19
Jharmunda	Kadodihi	Const. of C.C. Road at Ramesh house to Jatia Munda House	Connectivity	6.00	2018-19
Jharmunda	Kadodihi	Const. of Club house	Culture	5.00	2018-19
Jharmunda	Kadodihi	Const. of Road at School to Bakulidihi	Connectivity	10.00	2018-19
Jharmunda	Kadodihi	Const. of Check dam & Canal at Mandalia	Irrigation	30.00	2019-20
Jharmunda	Kadodihi	Const. of C.C. Canal of Transferma to Kalotungari	Connectivity	5.00	2019-20
Jharmunda	Kadodihi	Const. of Drain at Transferma to Jatiamunda	Sanitation	3.00	2019-20
Jharmunda	Kadodihi	Imp of Bhaluhuli New Kata	Irrigation	15.00	2020-21
Jharmunda	Kadodihi	Imp of Baghanali Kata	Irrigation	5.00	2020-21
Jharmunda	Kadodihi	Const. of Barududa Pakhori	Water Conservation	30.00	2020-21
Jharmunda	Kadodihi	Imp of Kudar Kata	Irrigation	5.00	2021-22
Jharmunda	Kadodihi	Const. of Dam at Patradudha	Irrigation	50.00	2021-22
Jharmunda	Gambhariposi	Const. of Culvert of Gambhariposi Talasahi Sarada Nayak house front	Connectivity	5.00	2017-18
Jharmunda	Gambhariposi	Const. of A.N.M. Quarter of Health center	Health	12.00	2017-18
Jharmunda	Gambhariposi	Const. of Rest house of Futball Playground Chowk	Culture	5.00	2017-18
Jharmunda	Gambhariposi	Imp of Gambhariposi to Badhei Road	Connectivity	10.00	2017-18
Jharmunda	Gambhariposi	Const. of Bridge at Balighat nala	Connectivity	15.00	2018-19
Jharmunda	Gambhariposi	Const. of C.C. Road at Khaka Sahi to Nala	Connectivity	3.00	2018-19
Jharmunda	Gambhariposi	Const. of Culvert at Bisikesan Nayak House front	Connectivity	3.00	2018-19
Jharmunda	Gambhariposi	Const. of Canal at Guthendarah Dam	Irrigation	50.00	2019-20
Jharmunda	Gambhariposi	Const. of Check Dam at Budhar Ghat	Irrigation	15.00	2019-20
Jharmunda	Gambhariposi	Const. of Culvert at Kandrahasi Jariari house	Connectivity	3.00	2019-20
Jharmunda	Gambhariposi	Const. of C.C. Road at Kandrahasi Budhura house to Jariari house	Connectivity	6.00	2019-20
Jharmunda	Gambhariposi	Const. of Samsanghat at Balighat	Culture	3.00	2019-20
Jharmunda	Gambhariposi	Const. of Playground & mini Stadium	Sports and Youth Affairs	10.00	2020-21
Jharmunda	Gambhariposi	Const. of Check Dam of Dhuba Kachen	Irrigation	15.00	2020-21

Jharmunda	Gambhariposi	Const. of C.C. Road at Khaka Sahi to Nala	Connectivity	3.00	2020-21
Jharmunda	Gambhariposi	Const. of Jatra Mandap	Culture	5.00	2020-21
Jharmunda	Gambhariposi	Const. of New Club house at Majhi Sahi	Culture	6.00	2020-21
Jharmunda	Gambhariposi	Const. of Drain at Jagannath Nayak house to Sukru Nayak house	Sanitation	2.00	2021-22
Jharmunda	Gambhariposi	Const. of U.P. School Class Room	Education	6.00	2021-22
Jharmunda	Dhengurjore	Const. of New AWC at Jagannath	Education	7.00	2017-18
Jharmunda	Dhengurjore	Const. of Culvert at Nuasahi Road	Connectivity	5.00	2017-18
Jharmunda	Dhengurjore	Const. of C.C. Road at TalaSahi to Patra house	Connectivity	3.00	2017-18
Jharmunda	Dhengurjore	Const. of Club house at Madisahi	Culture	7.00	2017-18
Jharmunda	Dhengurjore	Const. of Club house at Daneidihi	Culture	7.00	2018-19
Jharmunda	Dhengurjore	Const. of C.C. Canal of Khatu Kisan land to Kuhuru Kisan land	Connectivity	5.00	2018-19
Jharmunda	Dhengurjore	Imp of Panchayat Kata	Irrigation	10.00	2018-19
Jharmunda	Dhengurjore	Const. of C.C. Road at Jagannath Dhaniswar Bathroom to Tala Sahi	Connectivity	3.00	2018-19
Jharmunda	Dhengurjore	Const. of Check Dam at Ambajharan	Irrigation	5.00	2019-20
Jharmunda	Dhengurjore	Const. of Jatra Mandap at Dengura Jora	Culture	5.00	2019-20
Jharmunda	Dhengurjore	Const. of Culvert at Matha Munda	Connectivity	10.00	2019-20
Jharmunda	Dhengurjore	Const. of Deneididhi to Chaliposi Road Culvert	Connectivity	3.00	2019-20
Jharmunda	Dhengurjore	Const. of C.C. Road at Dengura Jore Tala Sahi to School	Connectivity	3.00	2019-20
Jharmunda	Dhengurjore	Const. of Culvert of Dhalak Berna Land	Connectivity	10.00	2020-21
Jharmunda	Dhengurjore	Const. of C.C. Road at Jagannath R.D. Road to Gopal house	Connectivity	6.00	2020-21
Jharmunda	Dhengurjore	Const. of C.C. Road at Gramin house to Kata	Connectivity	5.00	2020-21
Jharmunda	Dhengurjore	Const. of C.C. Road at Daneidihi Chowk to Majhi Sahi	Connectivity	5.00	2020-21
Jharmunda	Dhengurjore	Const. of C.C. Road at Futball Playground to Padhaberna	Connectivity	4.00	2020-21
Jharmunda	Dhengurjore	Const. of New Pokhari at Jagannathpur	Water Conservation	5.00	2020-21
Jharmunda	Dhengurjore	Const. of C.C. Canal of Talajharan to Taylaguda	Connectivity	5.00	2021-22
Jharmunda	Dhengurjore	Const. of C.C. Canal of Junadihi to Balinadi	Irrigation	5.00	2021-22
Jharmunda	Dhengurjore	Const. of Road at Jagannathpur to Badheisima	Connectivity	5.00	2021-22
Jharmunda	Dhengurjore	Const. of Road at Dengur Jora to Kadalimunda	Connectivity	5.00	2021-22
Jharmunda	Dhengurjore	Const. of Road at Dengur jora to Chaliposi	Connectivity	5.00	2021-22
Jharmunda	Chandiposi	Const. of New Pokhari at Chandiposi Nuasahi	Water Conservation	5.00	2017-18
Jharmunda	Chandiposi	Const. of Road at Kisanpada to Baraguda	Connectivity	5.00	2017-18
Jharmunda	Chandiposi	Const. of C.C. Road at Mundasahi to Kisansahi	Connectivity	5.00	2017-18
Jharmunda	Chandiposi	Const. of Check Dam at Ambujharan	Irrigation	20.00	2017-18
Jharmunda	Chandiposi	Const. of Club house at Chandiposi	Culture	6.00	2018-19
Jharmunda	Chandiposi	Const. of Culvert at Junadihi	Connectivity	3.00	2018-19
Jharmunda	Chandiposi	Const. of New Pokhari at Padia Land	Water Conservation	6.00	2018-19
Jharmunda	Chandiposi	Imp of Government Kata Chack Dam	Irrigation	20.00	2019-20
Jharmunda	Chandiposi	Const. of C.C. Road at Playground to Pandu Gundua house	Connectivity	3.00	2019-20
Jharmunda	Chandiposi	Const. of C.C. Road at Mundasahi to Kisansahi	Connectivity	5.00	2019-20

Jharmunda	Chandiposi	Const. of Check Dam at Dharasa Kiari	Irrigation	15.00	2019-20
Jharmunda	Chandiposi	Const. of Culvert of Junadihi	Connectivity	3.00	2020-21
Jharmunda	Chandiposi	Const. of C.C. Road at Gupte house to Nrupa Kisan house	Connectivity	2.00	2020-21
Jharmunda	Chandiposi	Const. of Boundry wall at Chandiposi	Rural Development	3.00	2020-21
Jharmunda	Chandiposi	Const. of C.C. Road at School to Baghasahi	Connectivity	3.00	2020-21
Jharmunda	Chandiposi	Const. of C.C. Road at Majhiram house to Markanda house	Connectivity	2.00	2021-22
Jharmunda	Chandiposi	Const. of C.C. Road at Playground to Pandu Gundua house	Connectivity	3.00	2021-22
Jharmunda	Kadalimunda	Const. of C.C. Road at Jhariapada	Connectivity	5.00	2017-18
Jharmunda	Kadalimunda	Const. of Culvert of Club Chowk	Connectivity	3.00	2017-18
Jharmunda	Kadalimunda	Const. of C.C. Road at Kadalimunda Dholapathar	Connectivity	5.00	2017-18
Jharmunda	Kadalimunda	Const. of Khajurikhaman Sahi Mahabandha	Irrigation	5.00	2018-19
Jharmunda	Kadalimunda	Const. of New Bourwall of Kadalimunda Jhariapada	Drinking Water	2.00	2018-19
Jharmunda	Kadalimunda	Const. of C.C. Road at Bhaisa Sahi	Connectivity	5.00	2018-19
Jharmunda	Kadalimunda	Const. of Road & Culvert at Kadalimunda Khajurikaman	Connectivity	5.00	2019-20
Jharmunda	Kadalimunda	Const. of C.C. Road at Kadalimunda Bourwall to Puniabudha house	Connectivity	5.00	2019-20
Jharmunda	Kadalimunda	Const. of Club house at Kadalimunda	Culture	5.00	2019-20
Jharmunda	Kadalimunda	Const. of C.C. Road at Khajurikaman	Connectivity	5.00	2019-20
Jharmunda	Kadalimunda	Imp of Mankada Kata	Irrigation	10.00	2020-21
Jharmunda	Kadalimunda	Const. of C.C. Drain of Jhariapada to Club Chowk	Sanitation	5.00	2020-21
Jharmunda	Kadalimunda	Const. of Road at Kadalimunda to Dengurjora	Connectivity	10.00	2021-22
Jharmunda	Kadalimunda	Const. of C.C. Canal at Kadalimunda Uparsahi	Irrigation	10.00	2021-22
Jharmunda	Jharmunda	Const. of Boundry wall of Dhanjaya High School	Education	5.00	2017-18
Jharmunda	Jharmunda	Const. of Class Room of Dhananjaya High School	Education	5.00	2017-18
Jharmunda	Jharmunda	Const. of Culvert at Bhuinya Sahi	Connectivity	5.00	2017-18
Jharmunda	Jharmunda	Const. of C.C. Road at Pepelpada Sanu house to Kirtan house	Connectivity	3.00	2017-18
Jharmunda	Jharmunda	Const. of C.C. Road of Nuasahi Baragacha Chowk	Connectivity	3.00	2017-18
Jharmunda	Jharmunda	Const. of Culvert of Luhura house Patharkania	Connectivity	3.00	2018-19
Jharmunda	Jharmunda	Const. of Kurei Amba Canal	Irrigation	5.00	2018-19
Jharmunda	Jharmunda	Const. of Culvert of Mandir to Chayetu house	Connectivity	3.00	2018-19
Jharmunda	Jharmunda	Const. of Road at Luhura house Chowk to Pipelpada	Connectivity	6.00	2018-19
Jharmunda	Jharmunda	Const. of Road at Jamdhipasahi to Pipelpada	Connectivity	10.00	2019-20
Jharmunda	Jharmunda	Cosnt. Of Canal of Baunsa Nali kata to Lochan Kisan Land	Irrigation	8.00	2019-20
Jharmunda	Jharmunda	Const. of Check Dam at Tama Darah	Irrigation	40.00	2019-20
Jharmunda	Jharmunda	Const. of Drain of Tribeni Chowk Murali house to Jaharu house	Sanitation	2.00	2019-20
Jharmunda	Jharmunda	Const. of Jatra Mandap at Majhisahi	Culture	7.00	2019-20
Jharmunda	Jharmunda	Const. of C.C. Road at Gouranga house to V.S.S. house	Connectivity	3.00	2020-21
Jharmunda	Jharmunda	Const. of Lahati Check Dam	Irrigation	40.00	2020-21
Jharmunda	Jharmunda	Const. of Club house to Majhisahi	Culture	7.00	2020-21
Jharmunda	Jharmunda	Const. of Drain of Bahalsahi Chowk to U.P. School	Sanitation	2.00	2020-21
Jharmunda	Jharmunda	Const. of Check Dam at Lahandi	Irrigation	40.00	2021-22
Jharmunda	Jharmunda	Const. of C.C. Road at Gouranga house to Murali house	Connectivity	3.00	2021-22

Jharmunda	Jharmunda	Const. of Culvert at Pipelpada Mitra house	Connectivity	3.00	2021-22
Jharmunda	Jharmunda	Const. of Culvert at Luhura house	Connectivity	3.00	2021-22
Jharmunda	Jharmunda	Const. of Nuasahi Nala Midile culvert	Connectivity	3.00	2021-22
Name of the GP	Name of the Village	Name of Project/Plan	Sector	Amount (in lakh)	Year of intervention
Talkundi	Bhaliataha	Const. of Community Center	Culture	15.00	2018-19
Talkundi	Bhaliataha	Imp of Babu Canal	Irrigation	5.00	2018-19
Talkundi	Bhaliataha	Const. of Check Dam at Bardah	Irrigation	10.00	2018-19
Talkundi	Bhaliataha	Const. of Playground Stet & Wating room	Sports and Youth Affairs	10.00	2019-20
Talkundi	Bhaliataha	Const. of Guardwall & Canal at Dimirikata	Rural Development	10.00	2019-20
Talkundi	Bhaliataha	Imp of Khalia Bandha	Water Conservation	5.00	2019-20
Talkundi	Bhaliataha	Const. of check dam at Siaria Nala	Irrigation	5.00	2020-21
Talkundi	Bhaliataha	Const. of Pole at Bhaliataha to Sindurapata	Connectivity	5.00	2020-21
Talkundi	Bhaliataha	Const. of Toran at Bhaliataha Kusum Chowk	Culture	10.00	2021-22
Talkundi	Talkundi	Const. of Water supply of Talakundi GP	Drinking Water	40.00	2018-19
Talkundi	Talkundi	Const. of C.C. Drain at Talakundi	Connectivity	5.00	2018-19
Talkundi	Talkundi	Const. of Canal Guard Wall	Rural Development	10.00	2018-19
Talkundi	Talkundi	Const. of Futball Field Guard Wall & Pole	Sports and Youth Affairs	5.00	2019-20
Talkundi	Talkundi	Const. of Community Center	Culture	10.00	2019-20
Talkundi	Talkundi	Const. of Road at Talakundi to Kumuramari	Connectivity	5.00	2019-20
Talkundi	Talkundi	Const. of Road at Talakundi Jharapada	Connectivity	10.00	2020-21
Talkundi	Talkundi	Imp of Talakundi Kata	Irrigation	5.00	2020-21
Talkundi	Talkundi	Const. of C.C. Road at Bandha Sahi	Connectivity	5.00	2021-22
Talkundi	Talkundi	Const. of Check Dam at Talakundi Duimuhani	Irrigation	15.00	2021-22
Talkundi	Talkundi	Const. of Bathing Stap of Talakundi Kata	Irrigation	5.00	2021-22
Talkundi	Talakundi	Const. Two Bourwall at Talakundi	Drinking Water	2.00	2018-19
Talkundi	Kumuramari (Ward No-10)	Imp of Kumuramari Maha Puspakarini	Water Conservation	10.00	2018-19
Talkundi	Kumuramari (Ward No-10)	Const. of Check dam of Kumuramari Nala	Irrigation	10.00	2018-19
Talkundi	Kumuramari (Ward No-10)	Const. of C.C. Road at Kumuramari Khadia Sahi	Connectivity	5.00	2018-19
Talkundi	Kumuramari (Ward No-10)	Const. of Road at Kumuramari to Jharapada	Connectivity	5.00	2019-20
Talkundi	Madhyapur	Imp of Madhyapur to Mahuldar Via Tentlai Road	Connectivity	10.00	2018-19
Talkundi	Madhyapur	Imp of Road at Madhyapur to Talakundi	Connectivity	5.00	2018-19

Talkundi	Madhyapur	Imp of C.C. Road at Basupada	Connectivity	5.00	2018-19
Talkundi	Madhyapur	Imp of Madhyapur Bandha	Water Conservation	5.00	2019-20
Talkundi	Madhyapur	Const. of Check Dam at Jhaliri Kudar Nala	Irrigation	10.00	2019-20
Talkundi	Madhyapur	Const. of Water Supply of Madhyapur	Drinking Water	40.00	2020-21
Talkundi	Madhyapur	Const. of Rest room of Playground	Sports and Youth Affairs	10.00	2020-21
Talkundi	Tinkilijharan	Const. of Canal at Jharan to Western side	Irrigation	5.00	2018-19
Talkundi	Tinkilijharan	Const. of Canal of Tinkilijharan Nala to Ubhaya Side	Irrigation	20.00	2018-19
Talkundi	Tinkilijharan	Const. of Bourdry wall at Tinkilijharan School	Education	5.00	2018-19
Talkundi	Tinkilijharan	Const. of Road at Majhi Sahi to Rani Bani	Connectivity	5.00	2019-20
Talkundi	Tinkilijharan	Imp of Tinkilijhara Kata	Irrigation	5.00	2019-20
Talkundi	Tinkilijharan	Const. of Road at Mahamahi to Jharan	Connectivity	5.00	2020-21
Talkundi	Tinkilijharan	Conectivity of Electricity at Arjun Sahi	Electrification	4.50	2018-19
Talkundi	Tinkilijharan	Conectivity of Electricity at Ranibesi Sahi	Electrification	4.50	2018-19
Talkundi	Deojharan	Const. of New Canal of Deojharan	Irrigation	10.00	2019-20
Talkundi	Deojharan	Const. of Water Supply of Deojharan	Drinking Water	30.00	2021-22
Talkundi	Deojharan	Imp of Drain at Deojharan	Sanitation	5.00	2018-19
Talkundi	Deojharan	Const. of Road at Deojharan Upar Sahi	Connectivity	5.00	2019-20
Talkundi	Deojharan	Imp of Deojharan Bandha	Water Conservation	5.00	2019-20
Talkundi	Deojharan	Imp of Jharapada Kata	Irrigation	5.00	2018-19
Talkundi	Deojharan	Const. of Guard Wall at Jharpada GP Binayak Sabar house	Rural Development	5.00	2018-19
Talkundi	Deojharan	Const. of Road at Jharapada to Kalicharan	Connectivity	5.00	2019-20
Talkundi	Deojharan	Const. of C.C. Road at Jharapada	Connectivity	5.00	2021-22
Talkundi	Deojharan	Const. of New Road at Church Sahi to Jharan	Connectivity	10.00	2021-22
Talkundi	Dangakhhol	Const. of Water Supply of Dangakhhol	Drinking Water	30.00	2018-19
Talkundi	Dangakhhol	Const. of Culvert at Dangakhhol Tala Sahi	Connectivity	5.00	2018-19
Talkundi	Dangakhhol	Const. of Dangakhhol Bandha	Water Conservation	5.00	2018-19
Talkundi	Dangakhhol	Const. of Kata & Canal at Dangakhhol	Irrigation	40.00	2019-20
Talkundi	Dangakhhol	Const. of Maital Road at Dangakhhol to Bhalukhol	Connectivity	5.00	2019-20
Talkundi	Dangakhhol	Const. of Maital Road at Dangakhhol to Kanteikoli	Connectivity	10.00	2019-20
Talkundi	Dangakhhol	Const. of Bhalukhol to Bausakata Culvert Road	Connectivity	5.00	2020-21
Talkundi	Dangakhhol	Const. of Road at Bhalukhol to Sarada	Connectivity	5.00	2020-21
Talkundi	Dangakhhol	Imp of New Kata at Bausakata	Water Conservation	10.00	2020-21
Talkundi	Sradhapur	Const. of Pipe Water supply of Sradhapur	Drinking Water	30.00	2018-19
Talkundi	Sradhapur	Const. of New Road at Sradhapur to Playground	Sports and Youth Affairs	5.00	2018-19
Talkundi	Sradhapur	Const. of Budhakali Mahabandha	Irrigation	10.00	2019-20
Talkundi	Sradhapur	Const. of C.C. Road at Sradhapur to Karadapal	Connectivity	5.00	2019-20

Talkundi	Sradhapur	Const. of C.C. Road at Sradhapur to Mahuldar	Connectivity	5.00	2019-20
Talkundi	Sradhapur	Const. of New Canal and Krashbandha at Sradhapur	Irrigation	30.00	2020-21
Talkundi	Sradhapur	Const. of Gardawall of Sradhapur & Mahuldar Road	Rural Development	5.00	2020-21
Talkundi	Sradhapur	Const. of Gardawall of Sradhapur & Karadapal Road	Rural Development	5.00	2021-22
Talkundi	Mahuldarhar	Const. of Road at Mahuldarhar to Salbani	Connectivity	5.00	2018-19
Talkundi	Mahuldarhar	Const. community center of Mahuldarhar	Culture	10.00	2018-19
Talkundi	Mahuldarhar	Const. of Road at Mahuldarhar Gp Chowk to Goudpada	Connectivity	5.00	2018-19
Talkundi	Mahuldarhar	Imp of Bhoi Canal at Mahuldarhar	Irrigation	10.00	2019-20
Talkundi	Mahuldarhar	Imp of Mahuldarhar GP Aniket	Irrigation	5.00	2019-20
Talkundi	Mahuldarhar	Imp of Panchayat Kata & Canal	Irrigation	5.00	2020-21
Talkundi	Mahuldarhar	Const. of Culvert at Mahuldarhar to Madhyapur Road	Connectivity	10.00	2020-21
Talkundi	Mahuldarhar	Const. of C.C. Road at Mahuldarhar Bhoipada	Connectivity	5.00	2021-22
Talkundi	Mahuldarhar	Const. of Community Center of Mahuldarhar GP	Culture	10.00	2021-22
Talkundi	Karadapal	Const. of Boundry of Karadapal School	Education	5.00	2018-19
Talkundi	Karadapal	Const. of Road and Guard Wall of Karadapal to Pankardar	Connectivity	10.00	2018-19
Talkundi	Karadapal	Const. of Road & Guard Wall of Karadapal to Dudhianali	Connectivity	10.00	2018-19
Talkundi	Karadapal	Const. of Check Dam at Karadapal Nala	Irrigation	10.00	2019-20
Talkundi	Karadapal	Const. of Community center of Karadapal	Culture	10.00	2019-20
Talkundi	Karadapal	Const. of Water supply of Karadapal	Drinking Water	40.00	2020-21
Talkundi	Karadapal	Const. of Boundry wall of karadapal Playground	Sports and Youth Affairs	20.00	2020-21
Talkundi	Karadapal	Imp of Karadapal Bandha	Irrigation	5.00	2021-22
Name of the GP	Name of the Village	Name of Project/Plan	Sector	Amount (in lakh)	Year of intervention
Jharagogua	Raital	Const. of Road Culvert of Raital to tileimal	Connectivity	15.00	2017-18
Jharagogua	Raital	Imp of UP Schhol at Raital	Education	5.00	2017-18
Jharagogua	Raital	Imp of Raital Puruna Badha	Irrigation	10.00	2017-18
Jharagogua	Raital	Imp of Tipiberna Kata	Irrigation	5.00	2018-19
Jharagogua	Raital	Imp of Raital to Bhaluguha Road	Connectivity	5.00	2018-19
Jharagogua	Raital	Const. of C.C. Canal of Raital Bhotcomunda	Connectivity	5.00	2018-19
Jharagogua	Raital	Const. of Road at Raital to Purunapani	Connectivity	5.00	2018-19
Jharagogua	Raital	Const. of Road at Raital to Bhalunali	Connectivity	4.00	2019-20
Jharagogua	Raital	Const. of Raital L.I. Point Repair	Irrigation	5.00	2019-20
Jharagogua	Raital	Const. of Kalyan Mandap at Raital	Culture	5.00	2019-20
Jharagogua	Raital	Imp of Raital Bhoromunda Kata	Irrigation	5.00	2020-21
Jharagogua	Raital	Const. of C.C. Road at Raital Kultapada	Connectivity	4.00	2021-22
Jharagogua	Raital	Const. of Check Dam at Raital to Veteiamunda	Irrigation	10.00	2021-22

Jharagoga	Raital	Const. of Play ground Development of Raital	Sports and Youth Affairs	5.00	2021-22
Jharagoga	Raital	Const. of Play ground and Guard Wall	Sports and Youth Affairs	7.00	2017-18
Jharagoga	Raital	Const. of Culvert at Ambaduda	Connectivity	4.50	2017-18
Jharagoga	Raital	Const. of Two culvert of Kunturu Road	Connectivity	4.50	2017-18
Jharagoga	Raital	Const. of Three Culvert of Kulutalata	Connectivity	4.50	2017-18
Jharagoga	Raital	Const. of Uparkata Guard Wall	Rural Development	4.50	2017-18
Jharagoga	Raital	Const. of School Boundry	Education	4.50	2017-18
Jharagoga	Raital	Const. of two side Canal of Talasahi	Irrigation	4.50	2017-18
Jharagoga	Raital	Const. of Canal of Bhikari house to Sarani pat	Irrigation	4.50	2017-18
Jharagoga	Raital	Const. of Canal of Tapan house to Talasahi Chowk	Irrigation	4.50	2017-18
Jharagoga	Raital	Const. of C.C. Road at Talasahi to Sibamandir	Connectivity	4.50	2017-18
Jharagoga	Raital	Const. of C.C. Road at Saranipat to RD	Connectivity	4.50	2017-18
Jharagoga	Raital	Const. of Road of Bhikari house to Futball Field	Sports and Youth Affairs	7.00	2017-18
Jharagoga	Raital	Const. of C.C. Road at Birej house to Chakra house	Connectivity	4.50	2017-18
Jharagoga	Raital	Const. of Siba Mandir Project	Culture	4.50	2017-18
Jharagoga	Raital	Const. of Guard Wall at Chakra house	Rural Development	4.50	2017-18
Jharagoga	Raital	Const. of Boundry of Saranipat	Culture	4.50	2017-18
Jharagoga	Raital	Const. of Mahamayee Mandir	Culture	4.50	2017-18
Jharagoga	Raital	Const. of Jatra Pendal Concreet	Culture	4.50	2017-18
Jharagoga	Raital	Const. of Road two side Canal	Irrigation	4.50	2017-18
Jharagoga	Raital	Const. of Bourwall of Uparasahi 1 & TalaSahi 2	Drinking Water	4.50	2017-18
Jharagoga	Raital	Conectivity of Electric Transferma	Electrification	4.50	2017-18
Jharagoga	Raital	Const. of Wating hall & Water pump	Culture	4.50	2017-18
Jharagoga	Raital	Const. of Women Meetong Hall	Culture	4.50	2017-18
Jharagoga	Raital	Const. of Canal of Tunakiar to Jharjhari	Irrigation	4.50	2017-18
Jharagoga	Raital	Imp of Dustbin of Talasahi 1 and Uparsahi 1	Sanitation	4.50	2017-18
Jharagoga	Raital	Const. of Canal of Jharjhari Tanki side	Irrigation	4.50	2017-18
Jharagoga	Deasunuli	Const. of Murum Road at Mayadhar Nayak house to Khageswar Nayak house	Connectivity	4.50	2021-22
Jharagoga	Deasunuli	Const. of Culvert at Mayadhar Nayak Land	Connectivity	4.50	2021-22
Jharagoga		Const. Murum Road at Badiberna RD Road to Majhipada	Connectivity	4.50	2021-22
Jharagoga		Const. of Murum of Santosh Nayak house to Hrudananda house	Connectivity	4.50	2018-19
Jharagoga		Const. culvert and Murum Road at Futball field to Dumbermunda	Connectivity	4.50	2018-19
Jharagoga		Const. of C.C. Road Thadiyus Kubur house to Jhankia Kisan	Connectivity	4.50	2019-20
Jharagoga		Imp of Desukunli Tada Kata	Irrigation	4.50	2021-22
Jharagoga		Const. of C.C. Road of Kuiltpada to Bazar Road Demul Chowk	Connectivity	4.50	2018-19
Jharagoga		Const. of C.C. Road at Bazar Chowk to Mandir	Connectivity	4.50	2019-20

Jharagogua		Const. of C.C Road at Dungurdhar Canal Kuilapada Umesh Pradhan house to Sarakari Pole	Connectivity	4.50	2019-20
Jharagogua		Const. C.C. Road JatraMandap Canal	Connectivity	4.50	2018-19
Jharagogua		Const. of Road at Katru Jami to Bhadari Katel	Connectivity	4.50	2018-19
Jharagogua		Const. Canal of sankar Kisan house to Pudhapal pale	Irrigation	4.50	2019-20
Jharagogua	Haridabahal	Const. of Gali Road at Nath house to Dukhu house	Connectivity	4.50	2021-22
Jharagogua	Haridabahal	Const. of C.C. Road at Harida Bahal Kenduguda house to Sadhu house	Connectivity	4.50	2021-22
Jharagogua	Haridabahal	Const. of C.C. Road at Sushil house to Bahalguda	Connectivity	4.50	2021-22
Jharagogua	Haridabahal	Const. of C.C. Road at Madhu house to Kastu house	Connectivity	4.50	2021-22
Jharagogua	Haridabahal	Const. of C.C. Road at Kamanagudi to Chinta house	Connectivity	4.50	2021-22
Jharagogua	Haridabahal	Const. of C.C. Road at Kateipada Gupte house to Lalita house	Connectivity	4.50	2021-22
Jharagogua	Haridabahal	Const. of C.C. Road at Adit house to Gunanidhi house	Connectivity	4.50	2021-22
Jharagogua		Const. of Canal of Badiberna Kata	Irrigation	4.50	2021-22
Jharagogua		Imp of Sayel Kejher Bhet Kata	Irrigation	4.50	2021-22
Jharagogua		Const. of Culvert of Kateipada GP	Connectivity	4.50	2018-19
Jharagogua		Imp of Bandhli guda Guthen guda pole	Connectivity	4.50	2018-19
Name of the GP	Name of the Village	Name of Project/Plan	Sector	Amount (in lakh)	Year of intervention
Gandam	Telikusum	Const. Of Telikusum Kalyan Mandap	Culture	50.00	2019-20
Gandam	Telikusum	Imp. Of Telikusum Tank	Irrigation	30.00	2021-22
Gandam	Telikusum	CC at Babamatha to Canal	Irrigation	50.00	2018-19
Gandam	Telikusum	CC Road at Telikusum To Baba Matha	Connectivity	30.00	2019-20
Gandam	Telikusum	CC Road at Telikusum To Mendhikani	Connectivity	60.00	2019-20
Gandam	Telikusum	Const. Of CC Kenal at Mip Kata	Irrigation	50.00	2018-19
Gandam	Telikusum	CC Road at Kisan Pada to patapathar	Connectivity	30.00	2018-19
Gandam	Telikusum	CC Road at Gouda Pada to Tangar gada	Connectivity	60.00	2019-20
Gandam	Telikusum	CC Road at Ganda Pada to Janga temple	Connectivity	30.00	2018-19
Gandam	Telikusum	Imp. Of Mahajan munda Tank	Fishery	40.00	2019-20
Gandam	Telikusum	Imp. Of Kendra kata Tank	Fishery	20.00	2019-20
Gandam	Telikusum	CC Road at Kandhapada	Connectivity	50.00	2019-20
Gandam	Telikusum	CC Road at Mendhiakani to Luhurapada	Connectivity	30.00	2021-22
Gandam	Telikusum	CC Road atBankadihi	Connectivity	25.00	2021-22
Gandam	Telikusum	School Bounduery at Telikusum	Education	20.00	2021-22
Gandam	Telikusum	Telikusum Impr. Tank	Fishery	20.00	2021-22
Gandam	Telikusum	Drainage system at Telikusum	Connectivity	30.00	2021-22
Gandam	Telikusum	CC Road at Pattapathara	Connectivity	30.00	2021-22
Gandam	Bhaluchuan	Const. Of CC Kenal at Mip Damakia	Irrigation	50.00	2019-20
Gandam	Bhaluchuan	CC Road at Kholadihi to Bhaluchuan	Connectivity	30.00	2019-20
Gandam	Bhaluchuan	Imp of Khandari Tank	Fishery	30.00	2018-19
Gandam	Bhaluchuan	Imp of PadriTank	Fishery	20.00	2018-19

Gandam	Bhaluchuan	Imp of Gengutu DudaTank	Fishery	20.00	2018-19
Gandam	Bhaluchuan	CC Road at Bhaluchuan to Gengutidudha	Connectivity	30.00	2019-20
Gandam	Bhaluchuan	New Tank at Telimunda	Irrigation	50.00	2019-20
Gandam	Bhaluchuan	CC Kenal at Rangiaghathi	Irrigation	50.00	2020-21
Gandam	Bhaluchuan	Const. Of Community center at Bhaluchuan	Culture	30.00	2019-20
Gandam	Bhaluchuan	CC Road at Sabarpada to Orampada	Connectivity	30.00	2021-22
Gandam	Gandam	Imp. Of Babu kata	Fishery	5.00	2019-20
Gandam	Gandam	Imp. Of Gandam odia bandha	Fishery	5.00	2019-20
Gandam	Gandam	L I Center at Gandam	Animal Husbandry	15.00	2018-19
Gandam	Gandam	BSNL Tower at Gandam	Connectivity	70.00	2018-19
Gandam	Gandam	Lift Irrigation at Gandam	Irrigation	30.00	2018-19
Gandam	Gandam	New Tank at Gandam	Fishery	20.00	2019-20
Gandam	Gandam	CC Road at Gandam Propet road	Connectivity	10.00	2019-20
Gandam	Gandam	CC Road at Bajar to Kishan Pada	Connectivity	10.00	2020-21
Gandam	Gandam	CC Road at Bidyadhar chhanchana to Ludhar	Connectivity	30.00	2019-20
Gandam	Gandam	Const. Of Manumunda Bridge	Connectivity	20.00	2021-22
Gandam	Gandam	CC Road at Odiapada to Atulya House	Connectivity	20.00	2021-22
Gandam	Gandam	Const. Of Shiv temple at Gangajal	Culture	50.00	2021-22
Gandam	Gandam	LI Pointa at gangaja Village	Irrigation	50.00	2021-22
Gandam	Gandam	CC Road at Gangajal to Shiv Mandir	Connectivity	20.00	2021-22
Gandam	Gandam	Check dam at Budhalat	Irrigation	50.00	2021-22
Gandam	Gandam	Check dam at Manmunda	Irrigation	50.00	2021-22
Gandam	Gandam	CC Kenal at Budhalat	Irrigation	50.00	2021-22
Gandam	Gandam	CC Kenal at Dhubakata	Irrigation	50.00	2021-22
Gandam	Gandam	New tank at Jogibilua Kata	Fishery	20.00	2021-22
Gandam	Gandam	CC Kenal at Bandomunda to Kalamunda	Irrigation	20.00	2021-22
Gandam	Gandam	CC Road at Jogibilua	Connectivity	25.00	2021-22
Gandam	Laxmipur	Culvert at Jogibilua to Daniel Pada	Connectivity	25.00	2018-19
Gandam	Laxmipur	CC Kenal at Lambodara to laxmipur	Irrigation	50.00	2018-19
Gandam	Laxmipur	CC Road at Laxmipur to Kusum chwok	Connectivity	20.00	2018-19
Gandam	Laxmipur	Imp. Of Laxmipur Tank	Fishery	50.00	2019-20
Gandam	Laxmipur	CC Road at Kusum chowk to Jeram house	Connectivity	20.00	2019-20
Gandam	Laxmipur	Community center at Laxmipur	Culture	20.00	2020-21
Gandam	Kholdihi	CC Road at Kholadihi to School	Connectivity	20.00	2019-20
Gandam	Kholdihi	New Tank at Mundasahi	Fishery	20.00	2021-22
Gandam	Kholdihi	Imp. Of landijharan tank	Fishery	30.00	2021-22
Gandam	Kholdihi	CC kenal at gandapara	Irrigation	50.00	2019-20
Gandam	Kholdihi	Const. Of checkdam at Deopadar	Irrigation	50.00	2020-21
Gandam	Kholdihi	New tank at Kholdihi	Fishery	50.00	2019-20
Gandam	Kholdihi	CC Road at gandapada	Connectivity	20.00	2021-22
Gandam	Kholdihi	CC Road at Satabhuni pada	Connectivity	20.00	2021-22

Gandam	Kholdihi	Drinking water supply at Kholdihi	Drinking Water	50.00	2019-20
Gandam	Kholdihi	CC Road at Kholadihi majhisahi	Connectivity	10.00	2021-22
Gandam	Kholdihi	CC Kenal at tentulimal	Irrigation	50.00	2021-22
Gandam	Kholdihi	School Bounduery at Kholadihi	Education	10.00	2021-22
Gandam	Kholdihi	Cost of Community center at Kholdihi	Culture	20.00	2021-22
Gandam	Telikusum	Const. Of Telikusum Kalyan Mandap	Culture	50.00	2021-22
Gandam	Telikusum	Imp. Of Telikusum Tank	Irrigation	30.00	2017-18
Gandam	Telikusum	CC at Babamatha to Canal	Irrigation	50.00	2019-20
Gandam	Telikusum	CC Road at Telikusum To Baba Matha	Connectivity	30.00	2019-20
Gandam	Telikusum	CC Road at Telikusum To Mendhikani	Connectivity	60.00	2017-18
Gandam	Telikusum	Const. Of CC Kenal at Mip Kata	Irrigation	50.00	2018-19
Gandam	Telikusum	CC Road at Kisan Pada to patapathar	Connectivity	30.00	2019-20
Gandam	Telikusum	CC Road at Gouda Pada to Tangar gada	Connectivity	60.00	2019-20
Gandam	Telikusum	CC Road at Ganda Pada to Janga temple	Connectivity	30.00	2018-19
Gandam	Telikusum	Imp. Of Mahajan munda Tank	Fishery	40.00	2019-20
Gandam	Telikusum	Imp. Of Kendra kata Tank	Fishery	20.00	2019-20
Gandam	Telikusum	CC Road at Kandhapada	Connectivity	50.00	2019-20
Gandam	Telikusum	CC Road at Mendhiakani to Luhurapada	Connectivity	30.00	2021-22
Gandam	Telikusum	CC Road at Bankadihi	Connectivity	25.00	2021-22
Gandam	Telikusum	School Bounduery at Telikusum	Education	20.00	2021-22
Gandam	Telikusum	Telikusum Impr. Tank	Fishery	20.00	2021-22
Gandam	Telikusum	Drainage system at Telikusum	Connectivity	30.00	2021-22
Gandam	Telikusum	CC Road at Pattapathara	Connectivity	30.00	2021-22
Gandam	Bhaluchuan	Const. Of CC Kenal at Mip Damakia	Irrigation	50.00	2019-20
Gandam	Bhaluchuan	CC Road at Kholadihi to Bhaluchuan	Connectivity	30.00	2019-20
Gandam	Bhaluchuan	Imp of Khandari Tank	Fishery	30.00	2018-19
Gandam	Bhaluchuan	Imp of Padri Tank	Fishery	20.00	2018-19
Gandam	Bhaluchuan	Imp of Gengutu Duda Tank	Fishery	20.00	2018-19
Gandam	Bhaluchuan	CC Road at Bhaluchuan to Gengutidudha	Connectivity	30.00	2019-20
Gandam	Bhaluchuan	New Tank at Telimunda	Irrigation	50.00	2019-20
Gandam	Bhaluchuan	CC Kenal at Rangiaghati	Irrigation	50.00	2020-21
Gandam	Bhaluchuan	Const. Of Community center at Bhaluchuan	Culture	30.00	2019-20
Gandam	Bhaluchuan	CC Road at Sabarpada to Orampada	Connectivity	30.00	2021-22
Gandam	Gandam	Imp. Of Babu kata	Fishery	5.00	2019-20
Gandam	Gandam	Imp. Of Gandam odia bandha	Fishery	5.00	2019-20
Gandam	Gandam	L I Center at Gandam	Animal Husbandry	15.00	2018-19
Gandam	Gandam	BSNL Tower at Gandam	Connectivity	70.00	2018-19
Gandam	Gandam	Lift Irrigation at Gandam	Irrigation	30.00	2018-19
Gandam	Gandam	New Tank at Gandam	Fishery	20.00	2019-20
Gandam	Gandam	CC Road at Gandam Propet road	Connectivity	10.00	2019-20
Gandam	Gandam	CC Road at Bajar to Kishan Pada	Connectivity	10.00	2020-21

Gandam	Gandam	CC Road at Bidyadhar chhanchana to Ludhar	Connectivity	30.00	2019-20
Gandam	Gandam	Const. Of Manumunda Bridge	Connectivity	20.00	2021-22
Gandam	Gandam	CC Road at Odiapada to Atulya House	Connectivity	20.00	2021-22
Gandam	Gandam	Const. Of Shiv temple at Gangajal	Culture	50.00	2021-22
Gandam	Gandam	LI Pointa at gangaja Village	Irrigation	50.00	2021-22
Gandam	Gandam	CC Road at Gangajal to Shiv Mandir	Connectivity	20.00	2021-22
Gandam	Gandam	Check dam at Budhalat	Irrigation	50.00	2021-22
Gandam	Gandam	Check dam at Manmunda	Irrigation	50.00	2021-22
Gandam	Gandam	CC Kenal at Budhalat	Irrigation	50.00	2021-22
Gandam	Gandam	CC Kenal at Dhubakata	Irrigation	50.00	2021-22
Gandam	Gandam	New tank at Jogibilua Kata	Fishery	20.00	2021-22
Gandam	Gandam	CC Kenal at Bandomunda to Kalamunda	Irrigation	20.00	2021-22
Gandam	Gandam	CC Road at Jogibilua	Connectivity	25.00	2021-22
Gandam	Laxmipur	Culvert at Jogibilua to Daniel Pada	Connectivity	25.00	2018-19
Gandam	Laxmipur	CC Kenal at Lambodara to laxmipur	Irrigation	50.00	2018-19
Gandam	Laxmipur	CC Road at Laxmipur to Kusum chwok	Connectivity	20.00	2018-19
Gandam	Laxmipur	Imp. Of Laxmipur Tank	Fishery	50.00	2019-20
Gandam	Laxmipur	CC Road at Kusum chowk to Jeram house	Connectivity	20.00	2019-20
Gandam	Laxmipur	Community center at Laxmipur	Culture	20.00	2020-21
Gandam	Kholdihi	CC Road at Kholdihi to School	Connectivity	20.00	2019-20
Gandam	Kholdihi	New Tank at Mundasahi	Fishery	20.00	2021-22
Gandam	Kholdihi	Imp. Of landijharan tank	Fishery	30.00	2021-22
Gandam	Kholdihi	CC kenal at gandapara	Irrigation	50.00	2019-20
Gandam	Kholdihi	Const. Of checkdam at Deopadar	Irrigation	50.00	2020-21
Gandam	Kholdihi	New tank at Kholdihi	Fishery	50.00	2019-20
Gandam	Kholdihi	CC Road at gandapada	Connectivity	20.00	2021-22
Gandam	Kholdihi	CC Road at Satabhuni pada	Connectivity	20.00	2021-22
Gandam	Kholdihi	Drinking water supply at Kholdihi	Drinking Water	50.00	2019-20
Gandam	Kholdihi	CC Road at Kholdihi majhisahi	Connectivity	10.00	2021-22
Gandam	Kholdihi	CC Kenal at tentulimal	Irrigation	50.00	2021-22
Gandam	Kholdihi	School Bounduery at Kholdihi	Education	10.00	2021-22
Gandam	Kholdihi	Cost of Community center at Kholdihi	Culture	20.00	2021-22
Name of the GP	Name of the Village	Name of Project/Plan	Sector	Amount (in lakh)	Year of intervention
Palkudar	Kunjabahal	Const. Of Brhmanikata WHS at Kunjabahal	Irrigation	40.00	2019-20
Palkudar	Kunjabahal	Const. Of Turi kata guard wall at Kunjabahal	Irrigation	30.00	2018-19
Palkudar	Palkudar	Const. Of Palkudar School Repering and New Building	Education	20.00	2018-19
Palkudar	Uchhabpali	Const. Of Community center at Uchhabpali	Culture	10.00	2018-19
Palkudar	Palkudar	Const. Of Talikata CC canal at Palkudar	Irrigation	50.00	2021-22
Palkudar	Darichor	Const. Of Darichor CC canal	Irrigation	30.00	2021-22

Palkudar	Taldihi	Const. Of CC Canal at Taldihi	Irrigation	30.00	2019-20
Palkudar	Palkudar	CC Road at Palkudar to Balita	Connectivity	10.00	2019-20
Palkudar	Palkudar	CC Road at Palkudar to Taldihi	Connectivity	10.00	2019-20
Palkudar	Uchhabpali	Pipe Water supply at Uchhabpali Village	Drinking Water	15.00	2019-20
Palkudar	Kunjabahal	Pipe Water supply at Kunjabahali Village	Drinking Water	15.00	2019-20
Palkudar	Taldihi	Pipe Water supply at Taldihi Village	Drinking Water	15.00	2019-20
Palkudar	Jarichor	Pipe Water supply at Jarichor Village	Drinking Water	15.00	2019-20
Name of the GP	Name of the Village	Name of Project/Plan	Sector	Amount (in lakh)	Year of intervention
Tainsar	Dareikela	Newly construction of Badahata Canal	Irrigation	4.50	2018-19
Tainsar	Dareikela	Construction of Turihata embarkment	Irrigation	4.50	2018-19
Tainsar	Dareikela	Dareikela Pipe water supply project	Drinking Water	4.50	2018-19
Tainsar	Dareikela	Rennovation of Deep barewell	Drinking Water	4.50	2018-19
Tainsar	Dareikela	Construction of CC road from Harijan pada to Jadamunda	Connectivity	4.50	2018-19
Tainsar	Dareikela	Construction of Bathing ghat Musaghama Ghat Dareikela	Culture	4.50	2019-20
Tainsar	Dareikela	Construction of road and Guardwall	Connectivity	4.50	2019-20
Tainsar	Dareikela	Patrapada Guardwall Construction	Irrigation	4.50	2019-20
Tainsar	Dareikela	Constriction of Cc road at Goudipada	Connectivity	4.50	2019-20
Tainsar	Dareikela	Boundary wall of dareikela school	Education	4.50	2019-20
Tainsar	Dareikela	Repair of mini AWC	Education	4.50	2019-20
Tainsar	Dareikela	Renovation of Jaramunda kata	Irrigation	4.50	2020-21
Tainsar	Dareikela	Rennovation of Adinali Kata	Irrigation	4.50	2020-21
Tainsar	Dareikela	Cannel at Munda sahi	Irrigation	4.50	2020-21
Tainsar	Dareikela	Tubewell at mini AWC	Drinking Water	4.50	2020-21
Tainsar	Dareikela	Road from Dareikela to Gadatali kata	Connectivity	4.50	2020-21
Tainsar	Dareikela	Construction of road from Jarekela RD road to Ambulapani	Connectivity	4.50	2021-22
Tainsar	Dareikela	Restshed at Khalinali	Culture	4.50	2021-22
Tainsar	Dareikela	Construction of Checkdam at Mundasahi	Irrigation	4.50	2021-22
Tainsar	Dareikela	Construction of Restshed at Dareikela Gheriabandha sahi	Culture	4.50	2021-22
Tainsar	Dareikela	Tubewell at Kherianali	Drinking Water	4.50	2021-22
Tainsar	Katei	Construction of Rajdarpur kata	Irrigation	4.50	2018-19
Tainsar	Katei	Construction of Ccroad from NH to VSS concrete road	Connectivity	4.50	2018-19
Tainsar	Katei	Rennovation of Kata	Irrigation	4.50	2018-19
Tainsar	Katei	Village Kalyan Mandap	Culture	4.50	2019-20
Tainsar	Katei	Waiting room at Bus stop	Culture	5.50	2019-20
Tainsar	Katei	Construction of Culvert at katei vallage -2 nos	Connectivity	5.50	2019-20
Tainsar	Katei	Repair of school playground	Sports and Youth Affairs	7.00	2020-21
Tainsar	Katei	Tubewell at Kusumkhol	Drinking Water	5.50	2020-21
Tainsar	Katei	Construction of AWC building	Education	5.50	2020-21

Tainsar	Katei	Boundary wall of school	Education	5.00	2018-19
Tainsar	Katei	Harvestor for SGH group	Agriculture	20.00	2018-19
Tainsar	Katei	Sprayer machine for SHG	Agriculture	2.00	2018-19
Tainsar	Katei	Powertiller for SHG	Agriculture	10.00	2018-19
Tainsar	Bandhakhol	Culvert near NH at Hamdaif 3 nos	Connectivity	5.00	2018-19
Tainsar	Bandhakhol	Construction of CC road	Connectivity	5.00	2019-20
Tainsar	Bandhakhol	Construction of CC road from HN to village	Connectivity	4.00	2019-20
Tainsar	Bandhakhol	Renovation of kata	Irrigation	6.00	2020-21
Tainsar	Bandhakhol	Waiting room at Bus stop near NH	Culture	6.00	2020-21
Tainsar	Bandhakhol	Construction of club Building at village	Culture	12.00	2018-19
Tainsar	Bandhakhol	Installation of LED bulb at village	Electrification	2.00	2018-19
Tainsar	Masinita	Tubewell at Isrel sahi	Drinking Water	3.00	2021-22
Tainsar	Masinita	Development of play ground	Sports and Youth Affairs	7.00	2021-22
Tainsar	Masinita	Renovation of Pita cross Canal 1	Irrigation	5.50	2021-22
Tainsar	Masinita	Renovation of Pita cross Canal 2	Irrigation	5.50	2021-22
Tainsar	Masinita	Construction of Canal at Khutiyari	Irrigation	5.50	2020-21
Tainsar	Masinita	Construction of Kalyan Mandap	Culture	5.50	2020-21
Tainsar	Masinita	Construction of waiting shed	Culture	5.50	2018-19
Tainsar	Masinita	Construction of telko nali kata	Irrigation	5.50	2018-19
Tainsar	Masinita	Cannel from telkonami kata	Irrigation	5.50	2018-19
Tainsar	Masinita	Road from NH to Isrel sahi	Connectivity	5.50	2018-19
Tainsar	Masinita	Construction of road from NH to Julious lakra house	Connectivity	5.50	2018-19
Tainsar	Masinita	Canal from Bijlinali to tuilukuan	Irrigation	5.50	2019-20
Tainsar	Masinita	Construction of Similikata Canal	Irrigation	5.50	2019-20
Tainsar	Masinita	Construction of kaijharan Canal	Irrigation	5.50	2020-21
Tainsar	Masinita	Construction of CC road at Bikrampada	Connectivity	5.50	2020-21
Tainsar	Masinita	Village water supply	Drinking Water	30.00	2021-22
Tainsar	Masinita	Construction of Burial house	Culture	3.00	2021-22
Tainsar	Masinita	Tube well for AWC	Drinking Water	5.00	2021-22
Tainsar	Masinita	Construction of CC road from NH 200 to Bijlinali	Connectivity	5.50	2021-22
Tainsar	Masinita	Installation of LED bulb at village-Masinita	Electrification	5.50	2018-19
Tainsar	Masinita	Village electrification of Bijlinali	Electrification	40.00	2019-20
Tainsar	Hadamunda	Construction of CC road from NH 200 to Chasasai	Connectivity	5.50	2018-19
Tainsar	Hadamunda	Construction of CC road from NH 200 to Cluster house	Connectivity	5.50	2018-19
Tainsar	Hadamunda	Construction of CC road from Peon house to Mahuldhipa	Connectivity	5.50	2018-19
Tainsar	Hadamunda	Renovation of Hadamunda kata	Irrigation	5.50	2020-21
Tainsar	Hadamunda	Water supply to Hadamunda	Drinking Water	35.00	2018-19
Tainsar	Hadamunda	Construction of Buijulinali Checkdam	Irrigation	5.50	2018-19
Tainsar	Hadamunda	School Boundary	Education	5.50	2018-19
Tainsar	Hadamunda	Construction of Hadamunda New AWC	Education	5.50	2021-22
Tainsar	Hadamunda	Construction of Hadamunda ANM center	Health	5.50	2021-22

Tainsar	Hadamunda	Rennovation of Hadamunda kata	Irrigation	5.50	2020-21
Tainsar	Hadamunda	Tube well at Hadamunda Kamarsahi	Drinking Water	5.50	2019-20
Tainsar	Hadamunda	Hadamunda Mahapurgudi mhakhala	Agriculture	5.50	2019-20
Tainsar	Hadamunda	Construction of road to play ground	Sports and Youth Affairs	7.00	2020-21
Tainsar	Hadamunda	Play ground development Hadamunda	Sports and Youth Affairs	7.00	2020-21
Tainsar	Hadamunda	Culvert at Hadamunda to Nuasi	Connectivity	5.50	2021-22
Tainsar	Hadamunda	Hadamunda village drain Middle part	Connectivity	5.50	2021-22
Tainsar	Hadamunda	Construction of Burial house	Culture	5.50	2021-22
Tainsar	Hadamunda	Repair of Hadamunda Incate	Irrigation	5.50	2021-22
Tainsar	Thalipathar	Construction of CC road with drainage at Thalipathar	Connectivity	5.50	2018-19
Tainsar	Thalipathar	Construction of CC road with drainage at Thalipathar	Connectivity	5.50	2019-20
Tainsar	Thalipathar	Construction of CC road from Vetenary house to AWC	Connectivity	5.50	2021-22
Tainsar	Thalipathar	Canal repair at Thalipathar	Connectivity	5.50	2020-21
Tainsar	Thalipathar	Pipe water supply at Thalipathar	Drinking Water	5.50	2020-21
Tainsar	Thalipathar	Tube well at Saran Dharam	Drinking Water	5.50	2018-19
Tainsar	Thalipathar	Construction of kata at Thalipathar	Irrigation	5.50	2018-19
Tainsar	Thalipathar	Construction of mandap Thalipathar	Culture	5.50	2021-22
Tainsar	Thalipathar	Construction of mandap at Kaliguda	Culture	5.50	2021-22
Tainsar	Nuabhuin	Construction of school boundary at Purunasahi	Education	5.50	2019-20
Tainsar	Nuabhuin	Construction of CC road from NH to AWC	Connectivity	5.50	2019-20
Tainsar	Nuabhuin	Construction of CC road from Bhubanasahu house to Bania ghara	Connectivity	5.50	2019-20
Tainsar	Nuabhuin	Construction of Mandap at Purunasahi	Culture	5.50	2019-20
Tainsar	Nuabhuin	Repair of UP school	Education	5.50	2019-20
Tainsar	Nuabhuin	Repair of Nuabhai Bandha	Irrigation	5.50	2019-20
Tainsar	Nuabhuin	Repair of Chhapal kata	Irrigation	5.50	2020-21
Tainsar	Nuabhuin	Construction of CC road from Puhadi kata to Sahusahi	Connectivity	5.50	2020-21
Tainsar	Nuabhuin	Repair of Badahota Concrete Canal	Irrigation	5.50	2020-21
Tainsar	Nuabhuin	Badahota Concrete canal	Irrigation	5.50	2021-22
Tainsar	Nuabhuin	Hadikata canal and Guardwall	Rural Development	5.50	2018-19
Tainsar	Nuabhuin	Construction of Culvert infront of AWC	Connectivity	5.50	2018-19
Tainsar	Nuabhuin	Construction of Cement concrete road from Nuabhuin purunasahi to Sahu sahi	Connectivity	5.50	2018-19
Tainsar	Nuabhuin	Development of play ground of UP school	Sports and Youth Affairs	7.00	2018-19
Tainsar	Nuabhuin	Construction of Guard wall at Badahata Concrete cacal	Rural Development	6.50	2018-19
Tainsar	Nuabhuin	Construction of guard wall at Nuabhuin	Rural Development	6.50	2018-19
Tainsar	Nuabhuin	Conctruction od drain at Purunasahi	Sanitation	6.50	2018-19
Tainsar	Nuabhuin	Repair of CC road at Nuabhuin purunasahi	Connectivity	6.50	2018-19

Tainsar	Nuabhuin	Construction of harijan sahi drain	Sanitation	6.50	2018-19
Tainsar	Nuabhuin	CC road at Harijan sahi	Connectivity	6.50	2018-19
Tainsar	Nuabhuin	CC road from Iswar ghar to Sanna ghar	Connectivity	6.50	2020-21
Tainsar	Nuabhuin	Construction of Concrete canal at Badahota	Irrigation	6.50	2021-22
Tainsar	Nuabhuin	Hadakata canal construction	Irrigation	6.50	2021-22
Tainsar	Nuabhuin	Purunasahi CC road	Connectivity	6.50	2021-22
Tainsar	Nuabhuin	construction of Canal at Chhapalkatta	Irrigation	6.50	2021-22
Tainsar	Nuabhuin	Construction of CC road at Harijan sahi	Connectivity	6.50	2021-22
Tainsar	Nuabhuin	Construction of Village Khala	Agriculture	6.50	2021-22
Tainsar	Sukhepadan	Construction of bathing ghat	Culture	2.00	2018-19
Tainsar	Sukhepadan	Construction of bathing house near village pond	Culture	3.00	2018-19
Tainsar	Sukhepadan	New tubewell for village	Drinking Water	7.00	2018-19
Tainsar	Sukhepadan	Construction of road from sukhapadan to Raipur	Connectivity	5.00	2019-20
Tainsar	Sukhepadan	Construction of Smasanghat	Sanitation	3.00	2019-20
Tainsar	Sukhepadan	Village street light Electrification	Electrification	6.00	2020-21
Tainsar	Sukhepadan	Pond Renovation	Irrigation	4.00	2021-22
Tainsar	Jhaliarama	Construction of villagg road from Jhaloamara khajuri to Chinmahula	Connectivity	5.00	2017-18
Tainsar	Jhaliarama	Repair of well Consuruction of Pucca chandini	Drinking Water	4.00	2017-18
Tainsar	Jhaliarama	Construction of road from Jhaliarama village end to Raipur	Connectivity	5.00	2017-18
Tainsar	Jhaliarama	Construction of school boundary at Jhaliarama	Culture	4.00	2017-18
Tainsar	Jhaliarama	Jhaliarama pond rennovation	Irrigation	6.00	2017-18
Tainsar	Jhaliarama	Construction of villahe road from Khajuri to Gothasahi	Connectivity	3.00	2018-19
Tainsar	Jhaliarama	Construction of Kusuminali Ccheck dam at Jhaliarama	Irrigation	4.00	2018-19
Tainsar	Jhaliarama	Construction of Jhaliarama lift Irrigation and rennovation	Irrigation	5.00	2018-19
Tainsar	Jhaliarama	Streetlight at Jhaliarama village	Electrification	4.00	2018-19
Tainsar	Jhaliarama	Construction of Smasanghat	Sanitation	3.00	2018-19
Tainsar	Jhaliarama	Construction of Jhaliarama AWC Toilet	Sanitation	2.00	2018-19
Tainsar	Jhaliarama	Construction of new tube well at Khajuri and Gothasahi	Drinking Water	10.00	2018-19
Tainsar	Jhaliarama	Construction of village road from Laxmigoura house to Gakula house	Connectivity	5.00	2019-20
Tainsar	Jhaliarama	Village drain	Sanitation	4.00	2019-20
Tainsar	Jhaliarama	Construction of additional sclaa romm of Jhaliarama school	Education	6.00	2019-20
Tainsar	Jhaliarama	Digging of Baianilata New pond	Water Conservation	20.00	2020-21
Tainsar	Jhaliarama	Digging of Raikata New pond	Water Conservation	15.00	2021-22
Tainsar	Belmara	Repair of Belmara Kata	Water Conservation	5.00	2018-19
Tainsar	Belmara	Construction of CC road from Belmara upar sahi to Kata	Connectivity	8.00	2018-19
Tainsar	Belmara	Construction of Canal at Belmara	Irrigation	6.50	2018-19
Tainsar	Belmara	Construction of CC road from Tarini Temple to Panasahi	Connectivity	8.00	2018-19
Tainsar	Belmara	Construction of Canal from Belmara lake	Irrigation	30.00	2019-20
Tainsar	Belmara	onstruction of Culvery on Belmara to lake road	Connectivity	10.00	2019-20

Tainsar	Belmara	Construction of Canal from Raja mango garden to Kuadiha	Irrigation	25.00	2019-20
Tainsar	Belmara	Construction of Guardwall from from tarini mandir to chuamunda	Rural Development	15.00	2019-20
Tainsar	Belmara	Construction of smasanghat	Culture	4.00	2020-21
Tainsar	Belmara	Construction of black topping road from Raja mango garden to Budha Budhi guji	Connectivity	10.00	2020-21
Tainsar	Belmara	Construction of black topping road from Belmara Panasahi to Canal road	Connectivity	7.00	2020-21
Tainsar	Belmara	Construction of Canal from Pathar munda to Bhim Munda	Irrigation	7.00	2020-21
Tainsar	Belmara	Construction of Muroom road from VSS house to Dauta Mudha	Connectivity	4.00	2021-22
Tainsar	Belmara	Construction of Muroom road from Belmara to Mahakimu	Connectivity	5.00	2021-22
Tainsar	Belmara	Instalation of street light at Belmara	Electrification	4.00	2021-22
Tainsar	Badbaliposi	Construction of CC road from Bhandari sahi to VSS house	Connectivity	6.00	2018-19
Tainsar	Badbaliposi	Pond Renovation at AWC Badbaliposi	Connectivity	5.00	2018-19
Tainsar	Badbaliposi	Construction of CC Canal from Pathar Ghara to NH-6	Irrigation	25.00	2018-19
Tainsar	Badbaliposi	Construction of CC road from Pathar Ghara to Badbaliposi	Connectivity	10.00	2019-20
Tainsar	Badbaliposi	Construction of Metal Muroom road from Giri Bhoi house to Uper school sahi	Connectivity	6.00	2019-20
Tainsar	Badbaliposi	Canal Construction at both side of road at Badbaliposi	Irrigation	17.00	2019-20
Tainsar	Badbaliposi	Digging of pond at Badbaliposi	Water Conservation	10.00	2019-20
Tainsar	Badbaliposi	Roar repair from Hadisahi to VSS house	Connectivity	5.00	2020-21
Tainsar	Badbaliposi	Construction of Smasanghat	Culture	4.00	2020-21
Tainsar	Badbaliposi	Water supply to Badbaliposi village	Drinking Water	30.00	2020-21
Tainsar	Badbaliposi	CC road from Dina house to Muru house	Connectivity	6.00	2020-21
Tainsar	Badbaliposi	Cnandini Construction	Rural Development	6.00	2021-22
Tainsar	Badbaliposi	Construction of club Building at village	Culture	8.00	2021-22
Tainsar	Tainsar	CC road from Sabarpada to NH	Connectivity	7.00	2018-19
Tainsar	Tainsar	CC road from High school to Sabarpada with culvery	Connectivity	15.00	2018-19
Tainsar	Tainsar	Road with cbridge from Mundasahi to Sukrunali	Connectivity	20.00	2018-19
Tainsar	Tainsar	Guardwall at sabarpada	Rural Development	10.00	2018-19
Tainsar	Tainsar	Construction of road and bridge from Gai Guthani to Trinathut through Chandankhunti	Connectivity	15.00	2018-19
Tainsar	Tainsar	Construction of overhead wter tank at Tainsar	Drinking Water	15.00	2018-19
Tainsar	Tainsar	Streetlight at Tainsar village	Electrification	5.00	2018-19
Tainsar	Tainsar	Water supply fir Irrigation from Niatrana waterfall to Tainsar	Irrigation	30.00	2018-19
Tainsar	Tainsar	Boundary wall of AWC	Education	7.00	2019-20
Tainsar	Tainsar	Boundary wall of High school	Education	5.00	2019-20
Tainsar	Tainsar	Boundary wall of UP school	Education	5.00	2019-20
Tainsar	Tainsar	Road and Drain at Nuasahi road	Connectivity	3.00	2019-20
Tainsar	Tainsar	Road and Drain at Pradhan sahi	Connectivity	3.00	2019-20
Tainsar	Tainsar	Road and Drain at Munda sahi	Connectivity	3.00	2019-20
Tainsar	Tainsar	Road and Drain at Alipathar	Connectivity	4.00	2019-20

Tainsar	Tainsar	Construction of CC road from Sabarpada to GP	Connectivity	12.00	2019-20
Tainsar	Tainsar	PHC at Tainsar Village for the GP	Health	25.00	2020-21
Tainsar	Tainsar	Cold storage at Tainsar	Agriculture	30.00	2020-21
Tainsar	Tainsar	Plantation at the Barren land	Social Forestry	10.00	2020-21
Tainsar	Tainsar	Water supply at tainsar village	Drinking Water	25.00	2020-21
Tainsar	Tainsar	RMC office at tainsar	Agriculture	15.00	2021-22
Tainsar	Tainsar	Community center at Tainsar	Culture	10.00	2021-22
Tainsar	Tainsar	High school play ground development	Education	10.00	2021-22
Tainsar	Tainsar	Construction of Kalyan Mandap 3 nos	Culture	50.00	2021-22
Tainsar	Bhukabeda	Protection wall at Bhukabeda	Connectivity	15.00	2017-18
Tainsar	Bhukabeda	Canal from Bainalikata to Barachhakia sahi	Irrigation	15.00	2017-18
Tainsar	Bhukabeda	CC road from Bhukabade harijan pada to Bainali kata road	Connectivity	8.00	2018-19
Tainsar	Bhukabeda	Improvement of Bainali kata	Water Conservation	10.00	2018-19
Tainsar	Bhukabeda	Development of Bhukabeda playground	Sports and Youth Affairs	6.00	2019-20
Tainsar	Bhukabeda	CC road from Bhukabade harijan pada	Connectivity	7.00	2019-20
Tainsar	Bhukabeda	CC road from bhukabeda Jalaji goud sahi	Connectivity	6.00	2019-20
Tainsar	Bhukabeda	Play ground development and boundary wall	Sports and Youth Affairs	12.00	2020-21
Tainsar	Bhukabeda	AWC boundary wall	Education	7.00	2020-21
Tainsar	Bhukabeda	Bhukabeda village canal development	Irrigation	10.00	2020-21
Tainsar	Bhukabeda	Bhukabeda Orchard	Horticulture	15.00	2021-22
Tainsar	Bhukabeda	Drain at Gulajiguda road side	Connectivity	6.00	2021-22
Tainsar	Bhukabeda	Village projection wall	Rural Development	50.00	2019-20
Tainsar	Bhukabeda	Borewell 2 nos	Drinking Water	20.00	2018-19
Tainsar	Kailash	Construction of canal from Majana khol to kapaguda	Irrigation	30.00	2018-19
Tainsar	Kailash	Canal from Majaa khol to Bangala	Irrigation	20.00	2018-19
Tainsar	Kailash	Canal from Bangal to karigudaa	Irrigation	10.00	2018-19
Tainsar	Kailash	canal from Bangal to kandapada	Irrigation	10.00	2018-19
Tainsar	Kailash	Development of Bangal road	Connectivity	12.00	2018-19
Tainsar	Kailash	Bridge constrution from Kailash kandapada to talagali road	Connectivity	20.00	2019-20
Tainsar	Kailash	CC road from RD road to Kingo house	Connectivity	10.00	2019-20
Tainsar	Kailash	Gadmajhi road construction	Connectivity	5.00	2019-20
Tainsar	Kailash	Guardwall at Bhangagada	Rural Development	12.00	2019-20
Tainsar	Kailash	Repair of AWC building	Education	5.00	2019-20
Tainsar	Kailash	Kalyan Mandap at Dareikela	Culture	12.00	2019-20
Tainsar	Kailash	Kalyan Mandap at Kandhapada	Culture	12.00	2019-20
Tainsar	Kailash	Development of Gadtali kata	Water Conservation	10.00	2019-20

Tainsar	Kailash	Canal at Gadtalikata	Irrigation	15.00	2019-20
Tainsar	Kailash	New pond at kapaguda sahi	Water Conservation	12.00	2019-20
Tainsar	Kailash	CC road to Kailash mandir	Connectivity	7.00	2019-20
Tainsar	Kailash	Play ground development at kailash	Sports and Youth Affairs	7.00	2020-21
Tainsar	Kailash	Guardwall at kailash khejurinabdha	Rural Development	6.00	2021-22
Tainsar	Kailash	Tubewell at Kailash AWC	Drinking Water	5.00	2021-22
Tainsar	Kurod	Tank development and canal construction at Mahan kata	Irrigation	20.00	2017-18
Tainsar	Kurod	Culvert at Kurad village road	Connectivity	7.00	2017-18
Tainsar	Kurod	Boundary wall of UGME school Kurod	Education	6.00	2017-18
Tainsar	Kurod	CC road from Kandhasahi to Smasan ghat	Connectivity	10.00	2017-18
Tainsar	Kurod	CC road to Goudasahi from main road	Connectivity	7.00	2017-18
Tainsar	Kurod	CC road from talasahi to upar sahi at Makarkhol	Connectivity	10.00	2018-19
Tainsar	Kurod	CC road from Goudasahi to Makaria sahi	Connectivity	8.00	2018-19
Tainsar	Kurod	CC road and culvert at Jauta pidha at kurod	Connectivity	10.00	2018-19
Tainsar	Kurod	CC Canal to Balinali from main canal	Irrigation	15.00	2018-19
Tainsar	Kurod	CC road and culvert to village khala	Agriculture	8.00	2019-20
Tainsar	Kurod	Culvert at Duba bhuin road	Connectivity	5.00	2019-20
Tainsar	Kurod	Tank development and canal construction at Ekapadi kata	Water Conservation	12.00	2019-20
Tainsar	Kurod	CC canal from kurod to Malla tali	Irrigation	17.00	2019-20
Tainsar	Kurod	CC canal and culvert from makar khai upar sahi to tala sahi	Irrigation	20.00	2019-20
Tainsar	Kurod	Culvert from Santi chatar to Dhuba bhuin	Connectivity	15.00	2020-21
Tainsar	Kurod	Guardwall from Pathar ghar to Guriburi	Rural Development	25.00	2020-21
Tainsar	Kurod	Guardwall at Ratiapada	Rural Development	10.00	2020-21
Tainsar	Kurod	CC road from Kurod to belmara	Connectivity	12.00	2020-21
Tainsar	Kurod	Canal from Kuanrposi to Bhahamna sahi	Connectivity	10.00	2021-22
Tainsar	Kurod	Tank at Maharia sahi	Water Conservation	8.00	2021-22
Tainsar	Kurod	Metalmuroom road from Makar khal to haji sahi	Connectivity	5.00	2021-22
Tainsar	Kurod	CC road at uper sahi of Makar khai	Connectivity	6.00	2021-22
Tainsar	Kurod	Repair of road at Kurod	Connectivity	4.00	2021-22
Tainsar	Ghasiamal	CC road from uper sahi to tala sahi at Ghasiamal	Connectivity	5.00	2017-18
Tainsar	Ghasiamal	Canal at both side of road at Ghasiamal	Irrigation	15.00	2017-18
Tainsar	Ghasiamal	Pond renovation at Talasahi at Ghasiamal	Water Conservation	8.00	2017-18
Tainsar	Ghasiamal	Canal from the Pond	Irrigation	12.00	2018-19
Tainsar	Ghasiamal	CC road from school to Pyati Singh house	Connectivity	5.00	2018-19

Tainsar	Ghasiamal	Guard wall au uppersahi at Ghasiamal	Rural Development	12.00	2018-19
Tainsar	Ghasiamal	Canal from Bridge to Tala sahi	Irrigation	20.00	2019-20
Tainsar	Ghasiamal	Pond renovation at upersahi at Ghasiamal	Water Conservation	10.00	2019-20
Tainsar	Ghasiamal	Muroom foad to Ghasiamal	Connectivity	5.00	2019-20
Tainsar	Ghasiamal	Construction of road at Kohla sahi at Ghasiamal	Connectivity	7.00	2020-21
Tainsar	Ghasiamal	Culvery on the Ghasiasahi road	Connectivity	5.00	2020-21
Tainsar	Ghasiamal	Canal construction from Upar sahi Bandha to Village	Irrigation	18.00	2020-21
Tainsar	Ghasiamal	Kata at malar sahi	Water Conservation	7.00	2021-22
Tainsar	Ghasiamal	CC road at Malr sahi	Connectivity	6.00	2021-22
Tainsar	Ghasiamal	Canal at the both side of the road at Malar sahi	Irrigation	20.00	2021-22
Tainsar	Kharumunda	CC road from talasahi to upar sahi	Connectivity	10.00	2017-18
Tainsar	Kharumunda	Muroom foad from Kharumunda to Kuan sahi	Connectivity	8.00	2017-18
Tainsar	Kharumunda	Kata renavation at Kharumunda Upar sahi	Water Conservation	12.00	2018-19
Tainsar	Kharumunda	CC road from Kharumunda tala sahi to upar sahi and canal construction	Irrigation	20.00	2018-19
Tainsar	Kharumunda	CC road from Kharumunda tala sahi to upar sahi	Connectivity	10.00	2019-20
Tainsar	Kharumunda	Canal construction from Bandha	Irrigation	21.00	2019-20
Tainsar	Kharumunda	Construction of Mandap at Kharumunda	Culture	12.00	2020-21
Tainsar	Kharumunda	Guard wall down dise of the road	Connectivity	13.00	2020-21
Tainsar	Kharumunda	Canal at Kharumunda road side	Irrigation	23.00	2021-22
Tainsar	Kharumunda	Digging of pond at Talasahi	Water Conservation	8.00	2021-22
Tainsar	Kurein Bahal	CC road at Maleisahi	Connectivity	6.00	2017-18
Tainsar	Kurein Bahal	Boundary wall of Kureinbahal school	Education	7.00	2017-18
Tainsar	Kurein Bahal	Muroom road from Harijan sahi to Kalani sahi	Connectivity	4.00	2017-18
Tainsar	Kurein Bahal	CC road at Pidha sahi	Connectivity	6.00	2018-19
Tainsar	Kurein Bahal	CC road at kalani sahi	Connectivity	6.00	2018-19
Tainsar	Kurein Bahal	Pond rennovation near school	Water Conservation	10.00	2018-19
Tainsar	Kurein Bahal	Smasan ghat construction	Culture	3.00	2019-20
Tainsar	Kurein Bahal	CC road from harijan sahi to Kandha sahi	Connectivity	8.00	2019-20
Tainsar	Kurein Bahal	School Boundary wall	Education	5.00	2019-20
Tainsar	Kurein Bahal	Canal at both side of road at Kalanisahi CC road	Irrigation	15.00	2020-21
Tainsar	Kurein Bahal	Guard wall construction	Rural Development	10.00	2020-21
Tainsar	Kurein Bahal	CC road to Pidha sahi	Connectivity	8.00	2020-21
Tainsar	Kurein Bahal	Guard wall from Malar sahi to play ground	Rural Development	12.00	2021-22
Tainsar	Kurein Bahal	CC road from Harijan sahi to Kalan pada	Connectivity	8.00	2021-22

Tainsar	Kurein Bahal	Pond rennovation at Kulei sahi	Water Conservation	10.00	2021-22
Name of the GP	Name of the Village	Name of Project/Plan	Sector	Amount (in lakh)	Year of intervention
Kansar	Kansar	Jamunali to Jhumukapada canal	Irrigation	10.00	2018-19
Kansar	Kansar	Kuladera to Kataposi canal	Irrigation	10.00	2018-19
Kansar	Kansar	Babu hada canal	Irrigation	5.00	2018-19
Kansar	Kansar	Rennovation of Kansar kata and canal	Irrigation	10.00	2018-19
Kansar	Kansar	LI point at Bhatinala	Irrigation	15.00	2018-19
Kansar	Kansar	Construction at Chunamati	Irrigation	30.00	2018-19
Kansar	Kansar	Agricultural IEC information and meeting at GP head quarter	Agriculture	5.00	2019-20
Kansar	Kansar	PWD road to Jhumuka pada road	Connectivity	10.00	2018-19
Kansar	Kansar	Kansar Hadapada to PWD road via Champari pali	Connectivity	15.00	2019-20
Kansar	Kansar	CC road and drain at Nadiakani	Connectivity	5.00	2020-21
Kansar	Kansar	CC Road from thana pada to Jambu tree	Connectivity	10.00	2021-22
Kansar	Kansar	CC road from jhumuka pada to Bhukta sahi	Connectivity	5.00	2021-22
Kansar	Kansar	CC road from Sundar pada to Thanasahi	Connectivity	5.00	2021-22
Kansar	Kansar	Kansar Pond rennovation	Fishery	10.00	2018-19
Kansar	Kansar	Rennovation of Sunamunda kata	Fishery	5.00	2019-20
Kansar	Kansar	Kansar Kata rennovation	Fishery	5.00	2020-21
Kansar	Kansar	GP pond rennovation	Fishery	10.00	2021-22
Kansar	Kansar	Boundary wall of kansar Government medical	Health	10.00	2018-19
Kansar	Kansar	Additional room of Kansar govt. Medical	Health	10.00	2020-21
Kansar	Kansar	Additional room for Ekalabya +2 College	Education	10.00	2018-19
Kansar	Kansar	Hostel for Ekalabya +2 College	Education	50.00	2019-20
Kansar	Kansar	Additional class room for Ekalabya +3 College	Education	10.00	2019-20
Kansar	Kansar	Girls Hostel for Ekalabya +3 College	Education	50.00	2020-21
Kansar	Kansar	Additional class room for Gird High school	Education	10.00	2019-20
Kansar	Kansar	Additional class room Kansar sishu mandir	Education	10.00	2018-19
Kansar	Kansar	Hostel for Sishumandir	Education	30.00	2021-22
Kansar	Kansar	Class room for Kansar UP school	Education	10.00	2020-21
Kansar	Kansar	Kalyan mandap at Kansar	Culture	50.00	2018-19
Kansar	Kansar	Souchalaya at Hatapada	Sanitation	10.00	2018-19
Kansar	Kansar	Market complex at Kansar market	Rural Development	10.00	2018-19
Kansar	Kansar	New GP building at Kansar	Rural Development	10.00	2020-21
Kansar	Kansar	Pipe water supply to Jhumukapada Bhukta sahi	Drinking Water	30.00	2018-19
Kansar	Kansar	Pipe water supply to Kansar Basti	Drinking Water	25.00	2019-20
Kansar	Kansar	Pipe water supply to Gamphari pali	Drinking Water	20.00	2020-21

Kansar	Kansar	Drinking water project at Kansar Market	Drinking Water	15.00	2021-22
Kansar	Kansar	Training for Bambo Craft Personnel	Cottage Industry	7.00	2018-19
Kansar	Kansar	Training for Mushroom cultivation	Cottage Industry	5.00	2018-19
Kansar	Tampar	New katta with Canal construction	Irrigation	10.00	2018-19
Kansar	Tampar	New pond digging	Irrigation	5.00	2019-20
Kansar	Tampar	CC road of Tampar village	Connectivity	10.00	2018-19
Kansar	Tampar	CC road from tampar to Telengalui via Rangamunda	Connectivity	10.00	2019-20
Kansar	Tampar	CC road from lainda road to tampar road	Connectivity	10.00	2020-21
Kansar	Tampar	CC road from Tampat to Biriam road via Jagdala new road	Connectivity	10.00	2021-22
Kansar	Tampar	Boundary wall of UP school	Education	5.00	2018-19
Kansar	Tampar	Pipe water supply	Drinking Water	25.00	2018-19
Kansar	Yasabantapur	New Dam construction at Yasantpur	Irrigation	5.00	2018-19
Kansar	Yasabantapur	Canal at Yasabantapur	Irrigation	5.00	2019-20
Kansar	Yasabantapur	CC road from RD road toYasabantapur via Chatudiha	Connectivity	5.00	2018-19
Kansar	Yasabantapur	CC road at Chatudihi pada	Connectivity	5.00	2019-20
Kansar	Yasabantapur	CC road at Yasabantapur Mundasahi	Connectivity	5.00	2020-21
Kansar	Yasabantapur	CC road at Hadisahi	Connectivity	5.00	2021-22
Kansar	Yasabantapur	Pipe water supply to Yasabantapur village	Drinking Water	25.00	2018-19
Kansar	Biriam	Construction of new Pond and Canal	Irrigation	10.00	2018-19
Kansar	Biriam	Additional class room at school	Education	5.00	2018-19
Kansar	Biriam	Boundary wall of school	Education	10.00	2019-20
Kansar	Biriam	CC road from Biriam to Hiran road	Connectivity	5.00	2018-19
Kansar	Biriam	CC road of Biriam village	Connectivity	5.00	2019-20
Kansar	Biriam	CC road from Biriam to Binod Ekka House	Connectivity	3.00	2020-21
Kansar	Biriam	Pipe water supply to Biriam village	Drinking Water	20.00	2018-19
Kansar	Hiran	Water conservation project at Lainya	Water Conservation	30.00	2018-19
Kansar	Hiran	New pond at Hiran village	Water Conservation	5.00	2019-20
Kansar	Hiran	CC road to Hian village	Connectivity	5.00	2018-19
Kansar	Hiran	Road from forest road to Lainya	Connectivity	5.00	2019-20
Kansar	Hiran	Water supply to Lainya and Hiran village	Drinking Water	25.00	2018-19
Kansar	Bhanga Munda	New kata digging at Bhanga Munda village	Water Conservation	5.00	2018-19
Kansar	Bhanga Munda	New pond digging at Bhanga Munda village	Water Conservation	5.00	2019-20
Kansar	Bhanga Munda	CC road from Lainya road to Bhanga munda road	Connectivity	5.00	2018-19
Kansar	Bhanga Munda	CC road at Bhangamunda village	Connectivity	5.00	2019-20
Kansar	Bhanga Munda	Pipe water supply to Bhangamunda village	Drinking Water	5.00	2018-19
Kansar	Jagdala	Kata at Jagdala Village	Irrigation	5.00	2018-19
Kansar	Jagdala	Road from Jagdala to forest road	Connectivity	5.00	2019-20
Kansar	Jagdala	Pipe water supply at Jagdala village	Drinking Water	20.00	2018-19

Kansar	Telbhaguni	New Pond at Telabaghuni village	Irrigation	5.00	2018-19
Kansar	Telbhaguni	CC road to Telabhanguni	Connectivity	5.00	2019-20
Kansar	Telbhaguni	Pipe water supply to the village	Drinking Water	20.00	2018-19
Kansar	Terandakata	Agricultural IEC information and meeting at GP head quarter	Agriculture	10.00	2018-19
Kansar	Terandakata	Concreet canal at Asurnal	Irrigation	10.00	2018-19
Kansar	Terandakata	Concreet canal at Hatiposi	Irrigation	10.00	2019-20
Kansar	Terandakata	Concreet canal at Sati ghata posi	Irrigation	10.00	2018-19
Kansar	Terandakata	Concreet canal at Bahadaposi	Irrigation	10.00	2019-20
Kansar	Terandakata	Construction of Checkdam at Gadarmunda	Irrigation	25.00	2020-21
Kansar	Terandakata	Construction of Checkdam at Ukuamunda	Irrigation	20.00	2018-19
Kansar	Terandakata	Construction of Checkdam at Jadamunda	Irrigation	20.00	2018-19
Kansar	Terandakata	LI point at Undamunda project	Irrigation	15.00	2018-19
Kansar	Terandakata	LI point at Satihat irrigation project	Irrigation	15.00	2018-19
Kansar	Terandakata	LI point at Asurnal project	Irrigation	15.00	2020-21
Kansar	Terandakata	Rennovation of Hatimundakata with swiss and surplus	Irrigation	10.00	2018-19
Kansar	Terandakata	Rennovation of Asuranala kata with swiss and surplus	Irrigation	10.00	2019-20
Kansar	Terandakata	Construction of New dam at Simulipada	Irrigation	10.00	2020-21
Kansar	Terandakata	Community center at Terandakata village	Culture	5.00	2018-19
Kansar	Terandakata	Construction of waiting shed at school chowk	Culture	5.00	2019-20
Kansar	Terandakata	Additional class romm at primary school	Education	5.00	2020-21
Kansar	Terandakata	New AWC centre formation	Education	10.00	2018-19
Kansar	Terandakata	Development of play ground	Culture	6.00	2018-19
Kansar	Terandakata	Mandap construction at Bhalubali, and Simuliguda	Culture	6.00	2018-19
Kansar	Terandakata	Water supply to Bhalubali, and Simuliguda	Drinking Water	5.00	2018-19
Kansar	Terandakata	Development of Veterinary center	Health	7.00	2020-21
Kansar	Terandakata	Boundary wall of Ayurved medical located at Kansar	Health	8.00	2018-19
Kansar	Terandakata	Boundary wall of medical located at Kansar	Health	5.00	2019-20
Kansar	Terandakata	Mushroom cultivation training	Cottage Industry	5.00	2020-21
Kansar	Palunipada	Concreet canal at Puruna pani	Irrigation	20.00	2018-19
Kansar	Palunipada	Lower canal concreet	Irrigation	20.00	2019-20
Kansar	Palunipada	Guard wall at uper sahi of Puruna pani	Irrigation	10.00	2020-21
Kansar	Palunipada	New dam construction at Purunapani	Irrigation	50.00	2020-21
Kansar	Palunipada	Sadhumunda concreet canal	Irrigation	5.00	2021-22
Kansar	Palunipada	Jana Baragachha Anikat and concreet canal	Irrigation	5.00	2021-22
Kansar	Palunipada	Dam and canal at Bangalimunda play ground	Irrigation	5.00	2021-22
Kansar	Palunipada	Construction of Pana nali Dam	Irrigation	5.00	2018-19
Kansar	Palunipada	Construction of Bhugura pana bandha	Irrigation	5.00	2019-20
Kansar	Palunipada	CC road at Kisan Pada	Connectivity	10.00	2018-19
Kansar	Palunipada	CC road at transformor pada	Connectivity	5.00	2019-20
Kansar	Palunipada	CC road from RD road to Talasahi Kolhapada	Connectivity	10.00	2020-21
Kansar	Palunipada	CC road from RD road to Khatapada	Connectivity	5.00	2021-22
Kansar	Palunipada	CC road from pathar house to Kisan pada	Connectivity	5.00	2021-22

Kansar	Palunipada	CC road from Bhugaramal RD road to Bangalimunda pada	Connectivity	10.00	2021-22
Kansar	Palunipada	CC road from RD road to Saguan Khol	Connectivity	5.00	2021-22
Kansar	Palunipada	CC road from Kisanpada to Rautiapada	Connectivity	10.00	2019-20
Kansar	Palunipada	Overhead tank at Palunipada	Drinking Water	10.00	2018-19
Kansar	Palunipada	Water supply project to Bhugurapal, Chapar mara, Bangali Munda, Khantapada, Sakun khol, Routia pada	Drinking Water	30.00	2019-20
Name of the GP	Name of the Village	Name of Project/Plan	Sector	Amount (in lakh)	Year of intervention
Parposi	kasarloi	Guard wall & 3 colvert required from kasharloi to durijungle	Rural Development	10.00	2018-19
Parposi	kasarloi	Road need from Village to Mangala Munda house	Connectivity	5.00	2018-19
Parposi	kasarloi	Kasarloi village fair Mandap Neep	Culture	10.00	2018-19
Parposi	kasarloi	road required from Kasarloi school to Parama house	Connectivity	5.00	2018-19
Parposi	kasarloi	Concrete Road required from Kasarloi Bela tree to Achuta house	Connectivity	5.00	2019-20
Parposi	kasarloi	Concrete Road required from Kasarloi tankadhara house to sanu house	Connectivity	5.00	2019-20
Parposi	kasarloi	Concrete Road required from Kasarloi jatra mandap to susant house	Connectivity	5.00	2019-20
Parposi	kasarloi	Devlopment of Kasarloi villafe bridge	Connectivity	5.00	2021-22
Parposi	kasarloi	Concrete Road required from Kasarloi jatra mandap to Gangadhar house	Connectivity	10.00	2020-21
Parposi	kasarloi	Concrete Road required from Kasarloi sukha kata to Gayabahal canal	Connectivity	10.00	2021-22
Parposi	kasarloi	kasarloi sukha kata	Connectivity	10.00	2021-22
Parposi	kasarloi	Drain from Kasarloi Uparpada to Tala pada	Sanitation	10.00	2021-22
Parposi	Samasinga	Check Dam at Sarapancha tala sahi	Irrigation	12.00	2018-19
Parposi	Samasinga	Road from Rangiadhipa to sarapanch sahi road	Connectivity	8.00	2018-19
Parposi	Samasinga	Road from Samasingha to Ramapada	Connectivity	4.80	2018-19
Parposi	Samasinga	Canal from Mendiaketa to Samasinga	Irrigation	7.00	2018-19
Parposi	Samasinga	Canal & Road repair from Sarapancha sahi kata	Irrigation	8.00	2018-19
Parposi	Samasinga	Concrete road from main road to saraswati nayak	Connectivity	2.00	2019-20
Parposi	Samasinga	Concrete road from ranjit house to Rajendra Ada house	Connectivity	2.00	2019-20
Parposi	Samasinga	Concrete road from rangiadhipa Bhima house to paradhia house	Connectivity	4.00	2019-20
Parposi	Samasinga	New tubewell establihment at Oram Sahi	Drinking Water	15.00	2018-19
Parposi	Samasinga	Concrete canal required from saraswati nayak house to village river	Irrigation	6.00	2019-20
Parposi	Samasinga	Concrete canal required both side of road	Irrigation	3.00	2019-20
Parposi	Samasinga	Samasinga School boundary	Education	2.00	2020-21
Parposi	Samasinga	playground & pendal need at samasinga	Sports and Youth Affairs	7.00	2020-21
Parposi	Samasinga	drinking water supply required in both ward at samasinga	Drinking Water	9.00	2020-21
Parposi	Samasinga	Concrete canal required from kandhapada to bhayapada	Irrigation	4.00	2020-21
Parposi	Samasinga	Both side Concrete canal required from school to jatra mandap	Irrigation	4.00	2020-21
Parposi	Samasinga	Concrete canal From jatra mandaP TO Rajendra house	Irrigation	4.00	2021-22
Parposi	Samasinga	ANGANWADI CENTER AT 2ND WORD	Education	10.00	2021-22

Parposi	Samasinga	NEW Tubewell at CLUB HOUSE AREA	Drinking Water	15.00	2021-22
Parposi	Samasinga	HOSPITAL REQUIRED AT SAMASINGA VILLAGE	Health	6.00	2021-22
Parposi	Samasinga	STREET LIGHT REQUIRED AT VILLAGE	Electrification	5.00	2021-22
Parposi	Samasinga	NEW TUBEWELL REQUIRED AT SCHOOL	Drinking Water	15.00	2018-19
Parposi	Samasinga	Lift irrigation point at samasinga sarapancha sahi	Irrigation	12.00	2018-19
Parposi	DURIJUNGLE	CONCRETE CANAL & ROAD CUTTING NEED	Irrigation	6.50	2021-22
Parposi	DURIJUNGLE	ROAD & COLVERT NEED FROM DURIJANGAL NH TO LIOPADA	Connectivity	6.50	2021-22
Parposi	DURIJUNGLE	ROAD & COLVERT NEED FROM DURIJANGAL NH TO KANUPADA	Connectivity	6.50	2021-22
Parposi	DURIJUNGLE	ROAD NEED FROM DURIJANGAL OLD BRIDGE TO FOOTBAL FIELD	Connectivity	6.50	2021-22
Parposi	DURIJUNGLE	CONCRETE ROAD NEED FROM DURIJANGAL NEW SAHI	Connectivity	6.50	2021-22
Parposi	DURIJUNGLE	CONCRETE ROAD NEED FROM KUSHA HOUSE TO RANJIT HOUSE	Connectivity	6.50	2021-22
Parposi	DURIJUNGLE	CONCRETE DRAIN CANAL NEED FROM DURIJANGAL ANGANWADI TO NH	Irrigation	6.50	2018-19
Parposi	DURIJUNGLE	BRIDGE MUD CLEANING AT DIRIJANGAL BANUPADA	Connectivity	6.50	2018-19
Parposi	DURIJUNGLE	MOROM ROAD NEED FROM SUDHERPADA TO BANUPADA	Connectivity	6.50	2019-20
Parposi	DURIJUNGLE	CONCRETE CANAL NEED FROM ODISHA KOTIJHARAN TO BANDRUKATA	Irrigation	6.50	2021-22
Parposi	DURIJUNGLE	MOROM ROAD NEED FROM KUSHA HOUSE TO BANAMALI HOUSE	Connectivity	6.50	2018-19
Parposi	DURIJUNGLE	CONCRETE ROAD NEED FROM DURIJANGAL FAGU HOUSE TO BUTIA HOUSE	Connectivity	6.50	2019-20
Parposi	DURIJUNGLE	SOIL & CONCRETE REPAIRING REQUIRED AT BOTH SIDE OF RASHAKATA CANAL	Connectivity	6.50	2019-20
Parposi	DURIJUNGLE	CONCRETE ROAD REQUIRED AT LIOPADA	Connectivity	5.00	2018-19
Parposi	DURIJUNGLE	CONCRETE ROAD REQUIRED AT BANUPADA	Connectivity	5.00	2018-19
Parposi	DURIJUNGLE	REPAIREING OF FOOTBAL FIELD & PANDAL AT DURIJANGAL	Sports and Youth Affairs	7.00	2019-20
Parposi	DURIJUNGLE	2 DUSTBINS NEED NEAR AT PARAI HOUSE & SHARMA HOUSE	Sanitation	5.00	2021-22
Parposi	DURIJUNGLE	2 DUSTBINS NEED NEAR AT NEW DURIJANGAL PAYS HOUSE & RANJIT HOUSE	Sanitation	5.00	2021-22
Parposi	DURIJUNGLE	DUSTBIN NEED AT LIOPADA & BANUPADA	Sanitation	5.00	2021-22
Parposi	DURIJUNGLE	SOIL CANAL FROM OLD BRIDGE TO RAJAKATA	Irrigation	5.00	2021-22
Parposi	DURIJUNGLE	SOIL CANAL FROM DUMER MUNDA CONCRETE CANAL TO BIRADAJAMI	Irrigation	5.00	2021-22
Parposi	DURIJUNGLE	SOIL CANAL FROM SUPARKATA TO BANUSAI	Irrigation	5.00	2021-22
Parposi	DURIJUNGLE	PERSONAL CANAL-UMURU KISAN	Irrigation	5.00	2018-19
Parposi	DURIJUNGLE	PERSONAL CANAL-BANAMALI KISAN	Irrigation	5.00	2018-19
Parposi	DURIJUNGLE	PERSONAL CANAL-TIKESWAR KISAN	Irrigation	5.00	2019-20
Parposi	DURIJUNGLE	PERSONAL CANAL-BARADA KISAN	Irrigation	5.00	2021-22
Parposi	DURIJUNGLE	PERSONAL CANAL-KUSA KISAN	Irrigation	5.00	2018-19
Parposi	DURIJUNGLE	PERSONAL CANAL-ASUTU KISAN	Irrigation	5.00	2019-20
Parposi	DURIJUNGLE	PERSONAL CANAL-PAYA KISAN	Irrigation	5.00	2019-20
Parposi	DURIJUNGLE	PERSONAL CANAL-SUKADEB KISAN	Irrigation	5.00	2018-19
Parposi	DURIJUNGLE	PERSONAL CANAL-SADHU KISAN	Irrigation	5.00	2018-19

Parposi	DURIJUNGLE	PERSONAL CANAL-MALESWAR KISAN	Irrigation	5.00	2019-20
Parposi	DURIJUNGLE	OLD CANAL PAUTI NEED	Irrigation	5.00	2021-22
Parposi	DURIJUNGLE	BANUPADA CANAL PAUTI NEED	Irrigation	5.00	2021-22
Parposi	DURIJUNGLE	NEW HOUSE AT OLD SAI ANGANWADI NEED	Education	5.00	2021-22
Parposi	DURIJUNGLE	NUA SAIMINI ANGANWADI CENTER NEED	Education	5.00	2021-22
Parposi	DURIJUNGLE	DURIJANGAL OLD SAI BHAGABAT MANDAP REQUIRED	Culture	5.00	2021-22
Parposi	DURIJUNGLE	DURIJANGAL NEW SAI BHAGABAT MANDAP REQUIRED	Culture	5.00	2021-22
Parposi	DURIJUNGLE	DURIJANGAL SARESHMAAL CHECK DAM NEED	Irrigation	5.00	2021-22
Parposi	kasarloi	3 COLVERT & GADUAL MAKING REQUIRED FROM KASARLOI TO DURIJANGAL	Rural Development	5.00	2021-22
Parposi	kasarloi	CONCRETE ROAD NEED FROM VILLAGE ROAD TO MANGARA MUNDA HOUSE	Connectivity	5.00	2021-22
Parposi	kasarloi	JATRA MANDAP REQUIRED AT KASARLOI	Culture	5.00	2018-19
Parposi	kasarloi	CONCRETE ROAD NEED FROM KASARLOI SCHOOL TO PARAMA HOUSE	Connectivity	5.00	2018-19
Parposi	kasarloi	CONCRETE ROAD NEED FROM BELA TREE TO ACHUTA HOUSE	Connectivity	5.00	2019-20
Parposi	kasarloi	CONCRETE ROAD NEED FROM TANKADHARA HOUSE TO SANU HOUSE	Connectivity	5.00	2021-22
Parposi	kasarloi	CONCRETE ROAD NEED FROM JATRA MANDAP TO SUSANT HOUSE	Connectivity	5.00	2018-19
Parposi	kasarloi	Devlopment NEED AT Kasarloi villafe bridge	Connectivity	5.00	2019-20
Parposi	kasarloi	CONCRETE ROAD REQUIRED FROM JATRA MANDAP TO GANGADHAR HOUSE	Connectivity	5.00	2019-20
Parposi	kasarloi	Devlopment REQUIRED IN Kasarloi PLAYGROUND	Sports and Youth Affairs	7.00	2018-19
Parposi	kasarloi	KASARLOI COMITY CENTER REQUIRED	Culture	5.00	2018-19
Parposi	kasarloi	CANAL REquired from KASARLOI SUKHA KATA TO GAYABAHAL CANAL	Irrigation	5.00	2019-20
Parposi	kasarloi	KASARLOI Sukha kata NEED	Irrigation	5.00	2021-22
Parposi	kasarloi	Drain REQUIRED from Kasarloi Uparpada to Tala pada	Sanitation	5.00	2021-22
Parposi	Samasinga	NEED WATER SUPPLY AT RANGIA DHIPA	Drinking Water	10.00	2018-19
Parposi	Samasinga	NEED WATER SUPPLY TO KUMBHAR GADIA	Drinking Water	10.00	2018-19
Parposi	Samasinga	CONCRETE CANAL NEED FROM DEBATASALA TO MASANIPADA	Irrigation	4.00	2018-19
Parposi	Samasinga	BOTH side Concrete canal required from SARAPANCHA SAHI MUNDAPADA TO SARASWATI HOUSE	Irrigation	4.00	2019-20
Parposi	Samasinga	CONCRETE CANAL NEED FROM SARAPANCHA SAHI MUNDA PADA MAIN ROAD TO SHIBA JAMUDA HOUSE	Irrigation	2.00	2019-20
Parposi	Samasinga	ROAD NEED FROM SAMASINGA VILLAGE	Connectivity	6.00	2019-20
Parposi	Samasinga	ROAD NEED FROM SAMASIN TO RANGIADHIPA	Connectivity	5.00	2020-21
Parposi	Samasinga	ROAD NEED FROM RANGIADHIPA TO PANCHAYAT MANGO GARDEN	Connectivity	3.00	2020-21
Parposi	RUKUDA	RUKUDA BHIM DULI CUTTING	Land Development	10.00	2018-19

Parposi	UKUDA	UKUDA FOOTBALL FIELD	Sports and Youth Affairs	5.00	2018-19
Parposi	UKUDA	UKUDA COMMUNITY CENTER	Culture	10.00	2018-19
Parposi	UKUDA	V.C ON UKUDA TO BUDI BAHAL PADA ROAD	Connectivity	10.00	2018-19
Parposi	UKUDA	V.C ON UKUDA TO KADALI MUNDA VIA BUDI BAHAL PADA	Connectivity	10.00	2019-20
Parposi	UKUDA	UKUDA DEMUL KATA & CANAL	Irrigation	10.00	2019-20
Parposi	UKUDA	UKUDA TO CHILANTOKHOL ROAD	Connectivity	5.00	2020-21
Parposi	UKUDA	CHECK DAM AT UKUDA BHANGA MUNDA DRAIN	Irrigation	9.50	2018-19
Parposi	UKUDA	JATRA MANDAP UKUDA GAYTRI PADA	Culture	5.00	2018-19
Parposi	UKUDA	COMMunity center at GARDA PADA	Culture	5.00	2020-21
Parposi	UKUDA	V.C ON UKUDA TO SAMARSINGH ROAD	Connectivity	5.00	2020-21
Parposi	UKUDA	UKUDA KATU SAHU NEW POND	Water Conservation	10.00	2018-19
Parposi	DURIJUNGLE	CONCRETE ROAD FROM KUSHA HOUSE TO RANJIT HOUSE	Connectivity	3.00	2017-18
Parposi	DURIJUNGLE	COLVERT & ROAD NEED FROM DURIJANGAL TO BANUPADA	Connectivity	8.00	2017-18
Parposi	DURIJUNGLE	CONCRETE ROAD FROM RANJIT HOUSE TO NH	Connectivity	5.00	2018-19
Parposi	DURIJUNGLE	BANUPADA CANAL MUD CLEANING	Irrigation	5.00	2018-19
Parposi	DURIJUNGLE	RAKSHAKATA CONCRETE CANAL NEED	Irrigation	2.00	2019-20
Parposi	DURIJUNGLE	CONCRETE ROAD FROM PAYA HOUSE TO NH	Connectivity	5.00	2019-20
Parposi	DURIJUNGLE	PENDAL & DURIJANGAL FOOTBALL FIELD REPAIRING NEED	Culture	3.00	2021-22
Parposi	DURIJUNGLE	CONCRETE DRAIN REQUIRED FROM DURIJANGAL ANGANWADI TO NH	Sanitation	4.00	2021-22
Parposi	DURIJUNGLE	LIOPADA COCRETE ROAD WITH DRAIN REQUIRED	Connectivity	6.00	2020-21
Parposi	DURIJUNGLE	DURIJANGAL NEW SAI MINI ANGANWADI CENTRE	Education	4.00	2021-22
Parposi	DURIJUNGLE	ROAD & COLVERT NEED FROM LIOPADA TO KUSHA HOUSE	Connectivity	10.00	2018-19
Parposi	DURIJUNGLE	NEW ROAD REQUIRED FROM SUDHER PADA TO BALUPADA	Connectivity	30.00	2018-19
Parposi	DURIJUNGLE	ELECTRICITY NEED AT SUDHERPADA	Electrification	5.00	2018-19
Parposi	DURIJUNGLE	OLD SAHI COMITY CENTER	Culture	8.00	2018-19
Parposi	DURIJUNGLE	CONCRETE CANAL FROM RAKSHAKATA MAIN CANAL TO DURIJANGAL OLD SAHI	Irrigation	10.00	2018-19
Parposi	DURIJUNGLE	DURIJANGAL SARESHMAAL CHECK DAM NEED	Irrigation	9.00	2018-19
Parposi	DURIJUNGLE	CANAL FROM OLD CANAL TO RAJKATA	Irrigation	3.00	2019-20
Parposi	KERABAHAL	DRAIN NEED FROM KERABAHAL GANESWAR PADA TO LALITA PADA	Sanitation	5.00	2017-18
Parposi	KERABAHAL	CONCRETE ROAD FROM KERABAHAL CLUB HOUSE TO PURSOTAM PADA	Connectivity	3.00	2017-18
Parposi	KERABAHAL	CONCRETE ROAD FROM PRADHAN MANTRI ROAD TO GOLBADAN PADA	Connectivity	3.00	2017-18
Parposi	KERABAHAL	GARDUAL AT KERABAHAL CHECK DAM	Rural Development	3.00	2018-19
Parposi	KERABAHAL	Canal Renovation	Irrigation	3.00	2018-19
Parposi	KERABAHAL	ROAD NEED FROM PRADHAN MANTRI ROAD TO KHANDIA CANAL KUKURA MUNDA	Connectivity	3.00	2019-20

Parposi	KERABAHAL	DRAIN REQUIRED from GOLBADAN PADA TO PRADHAN MANTRI ROAD	Sanitation	3.00	2019-20
Parposi	KERABAHAL	DRAIN NEED FROM BHAGABATIA PADA TO PRADHAN MANTRI ROAD	Sanitation	3.00	2017-18
Parposi	CHILANTIKHOL	FROM CHILANTIKHOL TO BHIM GONJIA ROAD NEED	Connectivity	3.00	2019-20
Parposi	CHILANTIKHOL	FROM CHILANTIKHOL TO PARAPOSHI ROAD NEED	Connectivity	3.00	2017-18
Parposi	CHILANTIKHOL	FROM CHILANTIKHOL TO CHANDIPOSHI ROAD NEED	Connectivity	3.00	2017-18
Parposi	CHILANTIKHOL	FROM CHILANTIKHOL TO SCHOOL SIDE ROAD NEED	Connectivity	3.00	2017-18
Parposi	CHILANTIKHOL	FROM CHILANTIKHOL TO SWARGA DWARA ROAD NEED	Connectivity	3.00	2018-19
Parposi	CHILANTIKHOL	2 BATHING GHATA STARE	Connectivity	3.00	2018-19
Parposi	CHILANTIKHOL	COCRETE CANAL FROM CHILANTI KHOL VILLAGE MUNDA TO BIJARUDA	Irrigation	3.00	2019-20
Parposi	CHILANTIKHOL	COCRETE CANAL FROM CHARIDIA KATA TO TUMIRI GUDA	Irrigation	3.00	2019-20
Parposi	Samasinga	CANAL FROM MENDIAKATA TO SAMASINGA VILLAGE	Irrigation	4.20	2017-18
Parposi	Samasinga	CANAL NEED FROM SARAPANCH SAHI KATA TO ORAMPADA	Irrigation	4.50	2017-18
Parposi	Samasinga	CONCRETE ROAD NEED FROM MAIN ROAD TO SARASWATI NAYAK HOUSE	Irrigation	4.00	2017-18
Parposi	Samasinga	CONCRETE ROAD NEED FROM RANJIT HOUSE TO RAJENDRA HOUSE	Connectivity	2.50	2017-18
Parposi	Samasinga	CONCRETE ROAD NEED FROM RANGIADHIPA BHIMA HOUSE TO PARAGHIA HOUSE	Connectivity	3.00	2017-18
Parposi	Samasinga	NEW BOREWELL AT ORAM SAHI NEED	Drinking Water	8.00	2017-18
Parposi	Samasinga	PRADEEP SETY NAYAK PERSONAL POND REQUIRED	Water Conservation	3.80	2017-18
Parposi	Samasinga	KHIROD NAYAK PERSONAL POND REQUIRED	Water Conservation	4.00	2017-18
Parposi	Samasinga	SHIBA JAMUDA PERSONAL POND REQUIRED	Water Conservation	3.50	2017-18
Parposi	Samasinga	SIMANTA NAYAK PERSONAL POND REQUIRED	Water Conservation	4.10	2017-18
Parposi	Samasinga	DHANESWAR DEHURY PERSONAL POND REQUIRED	Water Conservation	3.00	2017-18
Parposi	Samasinga	SARAPANCHA SAHI UPPER WATER SUPPLY	Drinking Water	4.50	2017-18
Parposi	Samasinga	RANGIA DHIPA UPPER WATER SUPPLY	Drinking Water	4.50	2018-19
Parposi	Samasinga	KUMBHARA GADIA UPPER WATER SUPPLY	Water Conservation	4.50	2018-19
Parposi	Samasinga	EVERY MONTH HEALTH CHECK UP WILL BE DONE	Health	5.00	2018-19
Parposi	Samasinga	WATER SUPPLY NEED IN BOTH WORD	Drinking Water	6.00	2018-19
Parposi	Samasinga	COCRETE CANAL REQUIRED FROM DEBATA SAKARA BHUYAN TO MASANIPADA	Irrigation	3.50	2018-19
Parposi	Samasinga	COCRETE CANAL REQUIRED BOTH SIDE OF THE ROAD FROM MAIN ROAD TO SARASWATI NAYAK HOUSE	Irrigation	3.00	2018-19
Parposi	Samasinga	COCRETE CANAL REQUIRED BOTH SIDE OF THE ROAD FROM SARASWATI MUNDAPADA TO SARASWATI NAYAK HOUSE	Irrigation	10.00	2018-19

Parposi	Samasinga	COCRETE ROAD REQUIRED FROM SARAPANCHA SAHI MUNDAPADA MAIN ROAD TO SHIBA JAMUDA HOUSE	Irrigation	12.00	2018-19
Parposi	Samasinga	SARAPANCHA SAHI UPPER WATER SUPPLY	Drinking Water	2.80	2018-19
Parposi	Samasinga	RANGIA DHIPA UPPER WATER SUPPLY	Drinking Water	3.00	2018-19
Parposi	Samasinga	KUMBHARA GADIA UPPER WATER SUPPLY	Water Conservation	2.00	2018-19
Parposi	Samasinga	BATH PLACE AT RIVER SIDE NEAR SARPACH SAHI	Culture	2.00	2018-19
Parposi	Samasinga	BATH PLACE AT RIVER SIDE AT SAMASINGA GOVT TUBEWELL	Culture	2.00	2018-19
Parposi	Samasinga	SAMASINGA TO KANKUDA ROAD NEED	Connectivity	2.00	2019-20
Parposi	Samasinga	RANGIA DHIPA TO SARAPANCHA SAHI ROAD NEED	Connectivity	2.00	2019-20
Parposi	Samasinga	SARAPACHA SAHI KATA DEVELOPMENT NEED	Irrigation	3.50	2019-20
Parposi	Samasinga	RANGIA DHIPA TO PANCHAYAT MANGO TREE ROAD NEED	Connectivity	2.00	2019-20
Parposi	Samasinga	PLANTATION PRADIP SINGH NAYAK	Horticulture	5.00	2019-20
Parposi	Samasinga	PLANTATION HEMANT DEHURY	Horticulture	6.00	2019-20
Parposi	Samasinga	PLANTATION DEBANAND KALO	Horticulture	4.00	2019-20
Parposi	Samasinga	PLANTATION CHAKRADHARA KALO	Horticulture	7.00	2019-20
Parposi	Samasinga	PLANTATION JHULAN SINGH NAYAK	Horticulture	8.00	2019-20
Parposi	Samasinga	PLANTATION ACHUTA NAYAK	Horticulture	4.00	2019-20
Parposi	Samasinga	PLANTATION SRIMANTA NAYAK	Horticulture	8.00	2019-20
Parposi	Samasinga	SARAPANCHA SAHI UPPER WATER SUPPLY	Drinking Water	4.50	2019-20
Parposi	Samasinga	RANGIA DHIPA UPPER WATER SUPPLY	Drinking Water	4.50	2019-20
Parposi	Samasinga	SAMASINGA SCHOOL BOUNDARY NEED	Education	3.50	2019-20
Parposi	Samasinga	Playground & POND REPAIRING NEED AT SAMASINGA	Sports and Youth Affairs	4.50	2019-20
Parposi	Samasinga	WATER SUPPLY NEED IN BOTH WORD	Drinking Water	5.00	2019-20
Parposi	Samasinga	MY POND DEVELOPMENT JHULAN SINGH NAYAK	Fishery	2.00	2019-20
Parposi	Samasinga	MY POND DEVELOPMENT PRADIP SINGH NAYAK	Fishery	2.00	2019-20
Parposi	Samasinga	MY POND DEVELOPMENT SRIMANTANAYAK	Fishery	2.00	2019-20
Parposi	Samasinga	MY POND DEVELOPMENT SHIBA JAMUDA	Fishery	2.00	2019-20
Parposi	Samasinga	MY POND DEVELOPMENT NIRANJAN KALO	Fishery	2.00	2019-20
Parposi	Samasinga	LAND REPAIRING AT KHIROD SINGH NAYAK	Land Development	3.00	2019-20
Parposi	Samasinga	LAND REPAIRING AT BHIMSEN NAYAK	Land Development	3.00	2019-20
Parposi	Samasinga	LAND REPAIRING AT PRADIP SINGH NAYAK	Land Development	3.00	2019-20
Parposi	Samasinga	LAND REPAIRING AT TIKESWAR DHARUA	Land Development	3.00	2019-20
Parposi	Samasinga	LAND REPAIRING AT MANIKARPATA	Land Development	3.00	2019-20
Parposi	Samasinga	LAND REPAIRING AT CHANDRAMANI NAYAK	Land Development	3.00	2019-20

Parposi	Samasinga	LAND REPAIRING AT BENUDHAR BHOI	Land Development	3.00	2019-20
Parposi	Samasinga	CONCRETE ROAD NEED FROM KANDHA PADA TO BHUYAN PADA	Connectivity	4.60	2020-21
Parposi	Samasinga	CONCRETE CANAL NEED BOATH SIDE OF ROAD FROM SCHOOL TO JATRA MANDAP	Irrigation	4.00	2020-21
Parposi	Samasinga	CONCRETE CANAL NEED BOATH SIDE OF ROAD FROM JATRA MANDAP TO RAJENDRA HOUSE	Irrigation	3.50	2020-21
Parposi	Samasinga	ANGANWADI CENTER WILL BE OPEN AT 2ND WORD	Education	3.00	2020-21
Parposi	Samasinga	NEW TUBEWELL WILL REQUIRED INFRONT OF THE CLUB HOUSE	Drinking Water	2.00	2020-21
Parposi	Samasinga	IN EVERY MONTH HEALTH CAMP NEED	Health	3.00	2020-21
Parposi	Samasinga	IN EVERY HOUSE WATER SUPPLY NEED	Water Conservation	3.00	2020-21
Parposi	Samasinga	LAND DEVELOPMENT OF PRADIP SINGH NAYAK	Land Development	2.50	2020-21
Parposi	Samasinga	LAND DEVELOPMENT OF REBATISH SINGH NAYAK	Land Development	2.50	2020-21
Parposi	Samasinga	LAND DEVELOPMENT OF KHIROD SINGH NAYAK	Land Development	2.50	2020-21
Parposi	Samasinga	CONCRETE CANAL NEED FROM MAIN ROAD TO RIVER VIA SARASWATI HOUSE ROAD	Irrigation	4.80	2021-22
Parposi	Samasinga	REPAIRING NEED THE PLAYGOUND OF SAMASINGA VILLAGE	Sports and Youth Affairs	2.50	2021-22
Parposi	Samasinga	NEW TUBEWELL NEED AT SULER	Drinking Water	3.00	2021-22
Parposi	Samasinga	STREET LIGHT NEED IN SAMASINGA VILLAGE	Electrification	3.00	2021-22
Parposi	Samasinga	DUSTBIN NEED IN EVERY Village	Sanitation	2.00	2021-22
Parposi	PARPOSI	PARPOSI TO CHILANTIKHOL ROAD NEED	Connectivity	5.00	2017-18
Parposi	PARPOSI	ANM CENTER CONTRACTION	Health	10.00	2017-18
Parposi	PARPOSI	PATROPALI TO KETUNNALI UNGING CANAL	Irrigation	5.00	2017-18
Parposi	PARPOSI	PARPOSI TO TASANDA ROAD	Connectivity	4.00	2018-19
Parposi	PARPOSI	IMPROVEMENT OF JHARJHARI KATA	Irrigation	10.00	2018-19
Parposi	PARPOSI	COOL WATER TANK PURPOSE G.P	Drinking Water	5.00	2018-19
Parposi	PARPOSI	PATRO HOUSE TO SAKRU HOUSE	Connectivity	4.00	2019-20
Parposi	PARPOSI	PARPOSI TO KADALIMUNDA ROAD	Connectivity	5.00	2019-20
Parposi	PARPOSI	PIPILABAHAL TO SARGIDHIPA CANAL	Irrigation	4.00	2020-21
Parposi	PARPOSI	PANCHAMUKHI CHOWK TO SAMASINGA ORAM PADA	Connectivity	5.00	2020-21
Parposi	PARPOSI	MILAN CHOWK TO KISAN PADA ROAD	Connectivity	5.00	2020-21
Parposi	PARPOSI	NEW TUBEWELL NEED	Drinking Water	6.00	2020-21
Parposi	PARPOSI	DEVELOPMENT OF ROAD & PLAY GROUND	Sports and Youth Affairs	3.00	2018-19
Parposi	PARPOSI	DEVELOPMENT OF DHOBAKATA ROAD	Connectivity	4.00	2020-21
Parposi	PARPOSI	DHASADA LARESH PADA ELECTRICITY NEED	Electrification	20.00	2018-19
Parposi	PARPOSI	PLAYGROUND & NEW TRANSFORMER NEED	Sports and Youth Affairs	4.00	2018-19

Parposi	PARPOSI	LIGHT NEED	Electrification	8.00	2018-19
Parposi	PARPOSI	COCRETE CANAL NEED FROM LALIT HOUSE TO BIJAY HOUSE	Irrigation	6.00	2018-19
Parposi	PARPOSI	COMPLETE THE ROAD WORK FROM SASI ROAD TO EGNES PADA ROAD	Connectivity	5.00	2019-20
Parposi	PARPOSI	CHAUKAMAL CANAL COMPLETE THE ROAD	Connectivity	5.00	2019-20
Parposi	PARPOSI	MANGARA CANAL TO SOIL CANAL MANOBADHA LAND	Irrigation	4.00	2020-21
Parposi	PARPOSI	CHAUKAMAL CANAL COMPLETE THE ROAD	Connectivity	5.00	2020-21
Parposi	PARPOSI	RAKSHA KATA MUD CLEANING	Irrigation	5.00	2020-21
Parposi	PARPOSI	COMPLETION OF SCHOOL POND WORK	Education	3.00	2020-21
Parposi	PARPOSI	NEW CUTTING REPAIRING	Water Conservation	3.00	2021-22
Parposi	PARPOSI	NEW CUTTING JADAPALA REPAIRING	Water Conservation	3.00	2021-22
Parposi	PARPOSI	CONCRETE CANAL REPAIRING FROM TIPASI KATA TO GAMBHARI KATA	Irrigation	3.00	2021-22
Parposi	PARPOSI	GUARDWAL NEED FROM APIRIA PADA TO BANDHA SAHI	Rural Development	3.00	2021-22
Parposi	PARPOSI	GUARDWAL NEED FROM KANDHA PADA TO GABUL HOUSE	Rural Development	3.00	2021-22
Parposi	PARPOSI	GUARDWAL NEED FROM MAULI DHUDHA TO RATHA HOUSE	Rural Development	3.00	2018-19
Parposi	PARPOSI	BRIDGE NEED AT JADAPAL KATA	Connectivity	3.00	2018-19
Parposi	PARPOSI	NEW BRIDGE NEED AT GAMBHARI	Connectivity	3.00	2019-20
Parposi	PARPOSI	BRIDGE NEED AT TIPASI CUTTING CANAL	Connectivity	3.00	2021-22
Parposi	TELISUAN	NEW ROAD NEED FROM RAKSHA TO TIPASI	Connectivity	3.00	2018-19
Parposi	TELISUAN	NEW ROAD NEED FROM TELISUAN TO TIPASI	Connectivity	3.00	2019-20
Parposi	TELISUAN	NEW ROAD NEED FROM UNDER GROUND ROAD	Connectivity	3.00	2019-20
Parposi	TELISUAN	COCRETE ROAD FROM PANCHAYAT CANAL TO SWARGA DWARA	Connectivity	3.00	2018-19
Parposi	TELISUAN	MY POND KHRISTOPAR TIRKY	Water Conservation	3.00	2018-19
Parposi	TELISUAN	MY POND SUMAN MINZ	Water Conservation	3.00	2019-20
Parposi	TELISUAN	MY POND SULOCHANA NAYAK	Water Conservation	3.00	2021-22
Parposi	TELISUAN	MY POND PURNACHANDRA PADRA	Water Conservation	3.00	2021-22
Parposi	TELISUAN	POND REPAIRING TELISUA	Water Conservation	3.00	2021-22
Parposi	TELISUAN	NEW MANDAP REQUIRE AT TELISUA VILLAGE	Culture	3.00	2021-22
Parposi	TELISUAN	STARE & TOILET NEED AT TALABANDHA	Sanitation	3.00	2021-22
Name of the GP	Name of the Village	Name of Project/Plan	Sector	Amount (in lakh)	Year of intervention

Palkudar	Jarichor	JARICHERA SCHOOL TO LAKHAPADA ROAD	Connectivity	5.00	2021-22
Palkudar	Jarichor	CANAL AT LAKHAPADA	Irrigation	3.00	2021-22
Palkudar	Jarichor	COMPLETION OF DARICHERA BRIDGE	Connectivity	3.00	2021-22
Palkudar	Jarichor	CONCRETE ROAD BANTER MIDDLE SIDE OF VILLAGE	Connectivity	3.00	2018-19
Palkudar	Kunjabahal	CHECK DAM NEED ATKUNJ BAHAL JUNA PADA	Irrigation	3.00	2018-19
Palkudar	Kunjabahal	NEW ROAD FROM KUNJ BAHAL JUNAPADA TO KUNJ BAHAL KHAUDPADA	Connectivity	3.00	2019-20
Palkudar	Kunjabahal	CONCRETE ROAD REPAIRING AT MAJHIPADA	Connectivity	3.00	2021-22
Palkudar	Kunjabahal	DEVELOPMENT FROM THUNG STONE TO MAJHI PADA CONCRETE ROAD	Connectivity	3.00	2018-19
Palkudar	Kunjabahal	ROAD METALING DEVELOPMENT	Connectivity	3.00	2019-20
Palkudar	Kunjabahal	BIG BRIDGE NEED AT JUNAPADA	Connectivity	3.00	2019-20
Palkudar	Kunjabahal	MUD CLEANING IN BALIPATA BRIDGE	Connectivity	3.00	2018-19
Palkudar	Kunjabahal	SUPPLY WATER & PANCHA GRUHA MAKING IN KUNJABAHAL VILLAGE	Drinking Water	3.00	2018-19
Palkudar	Kunjabahal	NEW ANGANWADI MAKE IN VILLAGE	Education	3.00	2019-20
Palkudar	Kunjabahal	GOTALI & GADWAL NEED FROM DARICHERA SCHOOL CHOWK TO DEHURY PADA	Rural Development	3.00	2021-22
Palkudar	Kunjabahal	ROAD NEED FROM DARICHERA TO GURULIA	Connectivity	3.00	2021-22
Palkudar	Kunjabahal	CHECK DAM NEED AT KUNJ BAHAL JUNA PADA	Irrigation	7.00	2021-22
Palkudar	Kunjabahal	METALING ROAD NEED IN MIDDLE PADA AT DARICHERA	Connectivity	7.00	2021-22
Palkudar	Kunjabahal	SOIL ROAD FROM UPPER SAI TO TUNGURU PADA	Connectivity	7.00	2021-22
Palkudar	Kunjabahal	SOIL WORK IN PLAYGROUND	Sports and Youth Affairs	7.00	2021-22
Palkudar	Kunjabahal	CONCRETE ROAD NEED FROM IMLI TREE TO UPPER PADA PLAY GROUND	Connectivity	7.00	2021-22
Palkudar	Uchhabpali	METALING ROAD FROM UCHABPALI TO KADO BAHAL MAIN ROAD	Connectivity	7.00	2021-22
Palkudar	Uchhabpali	CONCRETE WALL NEED BOTH SIDE OF LOWER HIDAKATA ROAD GOING TO UCHABPALI	Rural Development	7.00	2021-22
Palkudar	Uchhabpali	MUD CLEANING & DEEPING IN PANCHAYAT KATA	Water Conservation	7.00	2021-22
Palkudar	Uchhabpali	CONCRETE ROAD NEED FROM PANCHAYAT KATA DUBA HOUSE TO GOUTAM HOUSE	Connectivity	7.00	2021-22
Palkudar	Uchhabpali	CONCRETE ROAD NEED FROM OLD CLUB HOUSE TO KUMBHAR HOUSE	Connectivity	7.00	2018-19
Palkudar	Mahuldarh	CC road from upar sahi to Tunguru oada nua sahi	Connectivity	5.00	2018-19
Palkudar	Mahuldarh	New kata digging	Water Conservation	10.00	2019-20
Palkudar	Mahuldarh	Development of Play ground	Sports and Youth Affairs	10.00	2021-22
Palkudar	Mahuldarh	CC road from to uppar pada Tamarind tree	Connectivity	10.00	2018-19

Name of the GP	Name of the Village	Name of Project/Plan	Sector	Amount (in lakh)	Year of intervention
Sodo	Sodo	Bhubula kata Development Project	Agriculture	5.00	2019-20
Sodo	Sodo	Brahmani inket canal repair	Agriculture	4.00	2019-20
Sodo	Sodo	From AJM quator to Guhurimunda chhaka new bypass road	Irrigation	5.00	2018-19
Sodo	Sodo	From Kissan pada Chhaka to thargen road development	Irrigation	4.00	2018-19
Sodo	Sodo	from gaudapada tubwell to baulikukha C.C road new work	Irrigation	4.00	2019-20
Sodo	Sodo	M.E.SCHOOL BOUNDARY	Health	7.00	2021-22
Sodo	Sodo	SANTOSH KUMAR PRADHAN , GOAT HOUSE,	Animal Husbandry	7.00	2021-22
Sodo	Sodo	BIRANCHI BARIHA,NEEDED A GOAT HOUSE	Animal Husbandry	7.00	2021-22
Sodo	Sodo	NARESH BEURI NEEDED A GOAT HOUSE	Animal Husbandry	7.00	2021-22
Sodo	Sodo	HEMANTA BHOI NEEDED A GOAT SHED	Animal Husbandry	7.00	2021-22
Sodo	Sodo	BALADEV DEHURI NEEDED A GOAT SHED	Animal Husbandry	7.00	2021-22
Sodo	Sodo	DEBA DATA DEHURI NEEDED A GOAT SHED	Animal Husbandry	7.00	2021-22
Sodo	Sodo	SANJAYA RANA NEEDED A GOAT SHED	Animal Husbandry	7.00	2021-22
Sodo	Sodo	SISIR PRADHAN NEEDED A GOAT SHED	Animal Husbandry	7.00	2021-22
Sodo	Sodo	AJAYA KUMAR PRADHAN NEEDED A GOAT SHED	Animal Husbandry	7.00	2018-19
Sodo	Sodo	SUDAMA BHOI NEEDED A GOAT SHED	Animal Husbandry	7.00	2018-19
Sodo	Sodo	KASINATH DEHURI NEEDED A GOAT SHED	Animal Husbandry	7.00	2019-20
Sodo	Sodo	KAILABYA BEHURI NEEDED GOAT SHED	Animal Husbandry	7.00	2021-22
Sodo	Sodo	BALARAMA MINGJI NEEDED A GOAT SHED	Animal Husbandry	7.00	2018-19
Sodo	Sodo	MAHESWAR PRADHAN	Fishery	7.00	2019-20
Sodo	Sodo	SANTOSH KUMAR PRADHAN	Fishery	7.00	2019-20
Sodo	Sodo	BIJAY KUMAR TIRIKI	Fishery	7.00	2018-19
Sodo	Sodo	ANAMU DEHURI NEEDED A COW SHED	Animal Husbandry	7.00	2018-19
Sodo	Sodo	BIJAYA TIRIKI NEEDED A GOAT SHED	Animal Husbandry	7.00	2019-20

Sodo	Sodo	RABET SARANGA NEEDED A COW SHED	Animal Husbandry	7.00	2021-22
Sodo	Sodo	DHANA MATI PRADHANA NEEDED A HATCHERI	Animal Husbandry	7.00	2021-22
Sodo	Sodo	SANTOSH KUMAR PRADHAN NEEDED A HATCHERY	Animal Husbandry	7.00	2021-22
Sodo	Sodo	AJAYA KUMAR PRADH NEEDED A HACTHERY	Animal Husbandry	7.00	2021-22
Sodo	Sodo	SANJUKTA TIRIK NEEDED A HATCHERY	Animal Husbandry	7.00	2021-22
Sodo	Sodo	FROM HIGH SCHOOL TO SWARGADARA ROAD	Connectivity	7.00	2021-22
Sodo	Sodo	SADO MINI STADIUM DEVELOPMENT	Sports and Youth Affairs	7.00	2021-22
Sodo	Sodo	SADOMINI STADIUM BOUNDARY	Sports and Youth Affairs	7.00	2021-22
Sodo	Sodo	SADO MINI STADIUM GALLERY	Sports and Youth Affairs	7.00	2021-22
Sodo	Sodo	WATER FACILITY FOR SADO MINI STADIUM	Sports and Youth Affairs	7.00	2018-19
Sodo	Sodo	ROAD DEVELOPMENT FOR SADO MINI STADIUM	Sports and Youth Affairs	7.00	2018-19
Sodo	Sodo	APPOINT A SPECIAL DOCTOR FOR N.M QUATAR	Health	7.00	2019-20
Sodo	Sodo	CONSTRUCT A ST BOYS HOSTEL	Health	7.00	2021-22
Sodo	DANGAPATHAR A	FROM R.B ROAD TO JAYATRIMANDAP	Connectivity	4.00	2018-19
Sodo	DANGAPATHAR A	FROM DANGAPATHARA TO GURULIAA CONSTRUCTION	Connectivity	5.00	2019-20
Sodo	DANGAPATHAR A	FROM TALIPADA TO ORAMAPADA CRETE	Connectivity	4.00	2019-20
Sodo	DANGAPATHAR A	FROM DANGAPATHARA TO KARADAPALA MAHARAM ROAD	Connectivity	7.00	2018-19
Sodo	DANGAPATHAR A	ROHIT ORAMA DIKE	Fishery	4.00	2018-19
Sodo	DANGAPATHAR A	KARADAPALA CANNAL	Irrigation	5.00	2019-20
Sodo	DANGAPATHAR A	BHARATA PRADHA , TAMATO	Agriculture	7.00	2021-22
Sodo	DANGAPATHAR A	LUCHA PARDHANA ,TAMATO	Agriculture	7.00	2021-22
Sodo	DANGAPATHAR A	DUKHABANDU PRADHANA ,TAMATO	Agriculture	7.00	2021-22
Sodo	DANGAPATHAR A	RAMESWAR PRADHANA ,TAMATO	Agriculture	7.00	2021-22

Sodo	DANGAPATHAR A	KOUSIKA PRADHANA ,CHILLI	Agriculture	7.00	2021-22
Sodo	DANGAPATHAR A	ROHIT ORAMA ,TAMATO	Agriculture	7.00	2021-22
Sodo	DANGAPATHAR A	RAMESH PRADHANA ,TAMATO	Agriculture	7.00	2021-22
Sodo	DANGAPATHAR A	PRAMOD BAGHA ,TAMATO	Agriculture	7.00	2018-19
Sodo	DANGAPATHAR A	HEMBO ORAMA ,TAMATO	Agriculture	7.00	2018-19
Sodo	DANGAPATHAR A	PRAFULA ORAMA ,TAMATO CULTIVATION	Agriculture	7.00	2019-20
Sodo	DANGAPATHAR A	SANKIRANYA PRADHAN ,TAMATO CULTIVATION	Agriculture	7.00	2021-22
Sodo	DANGAPATHAR A	MUKUNDA DEHURI ,TAMATO CULTIVATION	Agriculture	7.00	2018-19
Sodo	DANGAPATHAR A	FAGUA MUNDA ,PADDY	Agriculture	7.00	2019-20
Sodo	DANGAPATHAR A	ANADI MAJHI, PADDY	Agriculture	7.00	2019-20
Sodo	DANGAPATHAR A	DHIREN DEHURI, PADDY	Agriculture	7.00	2018-19
Sodo	BHUTEL	NEEDED SCHOOL AND BOUNDARY OF SCHOOL	Education	3.00	2018-19
Sodo	BHUTEL	NEEDED FROM OLD TUBWELL TO JAYRATH HOUSE CONCRETE ROAD	Drinking Water	4.00	2019-20
Sodo	BHUTEL	NEEDED FROM KANDU MAJHI HOUSE TO SCHOOL CONCRETE	Connectivity	4.00	2019-20
Sodo	BHUTEL	FROM KANDU MAJHI TO SUBHA NATHA PRADHAN HOUSE CONCRETE ROAD REPAIRING	Connectivity	3.00	2019-20
Sodo	BHUTEL	FROM DHARMU HOUSE TO PANDA MAJHI CONCRETE ROAD	Connectivity	4.00	2019-20
Sodo	GURULIA	GURULIA KISAN PADA BANDHA PIPEL KUDAR	Connectivity	4.00	2018-19
Sodo	GURULIA	MAJHA PALA KATA KENDALA	Irrigation	4.00	2019-20
Sodo	GURULIA	GURULIA LALU PADA KATA KENDALA	Irrigation	4.00	2020-21
Sodo	GURULIA	GURULIA GURAM PADA CONCRETE ROAD	Connectivity	5.00	2021-22
Sodo	GURULIA	GURULIA ORAMA PADA ELECTRICITY SUPPLY	Electrification	5.00	2021-22
Sodo	TURANGA	CHEMNA POLO	Connectivity	5.00	2018-19
Sodo	TURANGA	FROM TURANGA TO BARPALI NEW ROAD	Connectivity	3.00	2021-22
Sodo	TURANGA	KISOR KOLA GOAT PLOUGH	Animal Husbandry	7.00	2021-22
Sodo	TURANGA	BHULESWAR DEHURI GOAT PLOUGH	Animal Husbandry	7.00	2021-22
Sodo	TURANGA	PRAFULA BHOI ,GOAT PLOUGH	Animal Husbandry	7.00	2021-22

Sodo	TURANGA	ESDAR TIRIK, GOAT PLOUGH	Animal Husbandry	7.00	2021-22
Sodo	TURANGA	AMIT DEHURI ,GOAT PLOUGH	Animal Husbandry	7.00	2021-22
Sodo	TURANGA	SURENDRA DEHURI ,GOAT PLOUGH	Animal Husbandry	7.00	2021-22
Sodo	TURANGA	SAMANTA DEHHURI ,GOAT PLOUGH	Animal Husbandry	7.00	2021-22
Sodo	TURANGA	SUSIL DEHURI, GOAT PLOUGH	Animal Husbandry	7.00	2021-22
Sodo	TURANGA	BINOD DEHURI, GOAT PLOUGH	Animal Husbandry	7.00	2021-22
Sodo	TURANGA	JIRA KALO ,GOAT PLOUGH	Animal Husbandry	7.00	2021-22
Sodo	TURANGA	GHANASYAMA DEHURI, GOAT PLOUGH	Animal Husbandry	7.00	2021-22
Sodo	TURANGA	PITAMBARA DEHURI ,GOAT PLOUGH	Animal Husbandry	7.00	2018-19
Sodo	TURANGA	RAJKUMAR DEHURI GOAT,PLOUGH	Animal Husbandry	7.00	2018-19
Sodo	TURANGA	TRIBENI DEHURI , GOAT PLOUGH	Animal Husbandry	7.00	2019-20
Sodo	TURANGA	JULIAN TRIK ,GOAT PLOUGH	Animal Husbandry	7.00	2021-22
Sodo	TURANGA	RAJESH TRIK GOAT PLOUGH	Animal Husbandry	7.00	2018-19
Sodo	TURANGA	SURJAN KERKETA , POULTRY FARM	Animal Husbandry	7.00	2019-20
Sodo	TURANGA	PATRASH LAKATA, GOAT PLOUGH	Animal Husbandry	7.00	2019-20
Sodo	TURANGA	JASHMITA KIDO ,PIG PLOUGH	Animal Husbandry	7.00	2018-19
Sodo	TURANGA	MERI KERKETA , POULTRY FARM	Animal Husbandry	7.00	2018-19
Sodo	TURANGA	KENET TANGA , POULTRY FARM	Animal Husbandry	7.00	2019-20
Sodo	TURANGA	JOHN TRIK, GOAT PLOUGH	Animal Husbandry	7.00	2021-22
Sodo	TURANGA	ESHLIYASH TRIK, POULTRY FARM	Animal Husbandry	7.00	2021-22
Sodo	TURANGA	MALAKI TIRKI, POULTRY FARM	Animal Husbandry	7.00	2021-22

Sodo	TURANGA	FRAFULA KANRA , GOAT PLOUGH	Animal Husbandry	7.00	2021-22
Sodo	TURANGA	GULAPA KALA , GOAT PLOUGH	Animal Husbandry	7.00	2021-22
Sodo	TURANGA	MARASA NAKRI ,GOAT PLOUGH	Animal Husbandry	7.00	2021-22
Sodo	TURANGA	RABIBARI DEHURI, POULTRY FARM	Animal Husbandry	7.00	2021-22
Sodo	TURANGA	SURJAN KERKETA DIKE	Fishery	7.00	2021-22
Sodo	TURANGA	SUSIL DEHURI DIKRE	Fishery	7.00	2021-22
Sodo	TURANGA	PRATOSH LAKADA , DIKE	Fishery	7.00	2021-22
Sodo	TURANGA	FROM DHOBALLOCHAN TO CHEMANA	Electrification	5.00	2021-22
Sodo	TURANGA	REPAIRING OF GANDADHUA CANNAL	Irrigation	5.00	2020-21
Sodo	TURANGA	REPAIRING OF ARANDIPHALO BREZZE	Connectivity	7.00	2021-22
Sodo	TURANGA	ULESWRA DEHURI , TAMATO PLOUGH	Agriculture	7.00	2021-22
Sodo	TURANGA	PRAFULA KUANRA , TAMATO PLOUGH	Agriculture	7.00	2021-22
Sodo	TURANGA	ISHDAR TRIKI, TAMATO PLOUGH	Agriculture	7.00	2021-22
Sodo	TURANGA	JULIANA TANGA , TAMATO PLOUGH	Agriculture	7.00	2021-22
Sodo	TURANGA	SURJAN KEREKETA , TAMATO PLOUGH	Agriculture	7.00	2018-19
Sodo	TURANGA	KENET TANGA TAMATO PLOUGH	Agriculture	7.00	2018-19
Sodo	TURANGA	SUSILI DEHURI , TAMATO PLOUGH	Agriculture	7.00	2019-20
Sodo	TURANGA	PITAMBARA DEHURI , TAMATO PLOUGH	Agriculture	7.00	2021-22
Sodo	TURANGA	RAJESH TRIKI TAMATO PLOUGH	Agriculture	7.00	2018-19
Sodo	TURANGA	RAJKUMAR DEHURI, TAMATO PLOUGH	Agriculture	7.00	2019-20
Sodo	TURANGA	MARISH LAKRA , TAMATO PLOUGH	Agriculture	7.00	2019-20
Sodo	TURANGA	SUMITRA DEHURI , POTATO PLOUGH	Agriculture	7.00	2018-19
Sodo	TURANGA	MERI KERKETA , OPTATO PLOUGH	Agriculture	7.00	2018-19
Sodo	GAMBHARIBHUI N	FROM CHRABATI TO MAHARAM ROAD	Connectivity	7.00	2019-20
Sodo	GAMBHARIBHUI N	HOMEPIPE NEAR BANYAN TREE	Connectivity	7.00	2021-22
Sodo	GAMBHARIBHUI N	HOME PIPE NEAR MAHULA TREE	Connectivity	7.00	2021-22
Sodo	GAMBHARIBHUI N	REPAIRING OF GAMBHARIBHUIN CONCRETE ROAD	Connectivity	7.00	2021-22
Sodo	GAMBHARIBHUI N	FROM GAMBHARIBHUIN TO BHALUDARI ROAD	Connectivity	7.00	2021-22
Sodo	GAMBHARIBHUI N	FROM CHEMAN TO DHABAKACHEN CANNAL CONCRETE	Irrigation	7.00	2021-22
Sodo	GAMBHARIBHUI N	CONSTRUCT ANGANBADI AT GAMBHARIBHIN	Health	7.00	2021-22
Sodo	Argen	CANNAL FOR RILL	Irrigation	4.00	2018-19
Sodo	Argen	DIKE FOR FISH PLOUGH	Agriculture	5.00	2019-20

Sodo	Argen	DAILY USES ROAD	Connectivity	5.00	2020-21
Sodo	Argen	ELECTRICITY SUPPLY	Electrification	5.00	2020-21
Sodo	Argen	FROM AGAN TO BIRA HOUSE CONCRETE ROAD	Connectivity	3.00	2021-22
Sodo	Kalchipodadihi	CC road at Kalchipodadihi	Connectivity	4.00	2018-19
Sodo	Kalchipodadihi	Kata construction at Kalchipodadihi	Connectivity	5.00	2019-20
Sodo	Kalchipodadihi	Kalchipodadihi to Tangarpali CC road	Connectivity	5.00	2021-22
Sodo	Kalchipodadihi	Renovation of Tangarpali Kata	Water Conservation	6.00	2021-22
Sodo	Kalchipodadihi	CC road at Romapada	Connectivity	4.00	2021-22
Sodo	Tulubdihi	TULUBADIHI PATAKHA MAN RAOD	Connectivity	5.00	2018-19
Sodo	Tulubdihi	KALAGATE BRZZE	Connectivity	4.00	2019-20
Sodo	Tulubdihi	TULUBADIHI CANNAL	Irrigation	4.00	2018-19
Sodo	Tulubdihi	JAGANNATH LAKA	Animal Husbandry	7.00	2018-19
Sodo	Tulubdihi	PANA LANKA	Animal Husbandry	7.00	2018-19
Sodo	Tulubdihi	RAMACHANDR JWAR	Animal Husbandry	7.00	2019-20
Sodo	Tulubdihi	EleCTRICITY SUPPLY to Tulubdihi	Electrification	30.00	2021-22
Sodo	Patrajhari	FROM PATRAJHARI TO KAICHIPUDIHI ROAD	Connectivity	4.00	2018-19
Sodo	Patrajhari	GANGADHRA MAJHI	Agriculture	7.00	2019-20
Sodo	Patrajhari	PRASNA PRADHANA	Agriculture	7.00	2019-20
Sodo	Patrajhari	BISESWAR MOHAKULA	Agriculture	7.00	2018-19
Name of the GP	Name of the Village	Name of Project/Plan	Sector	Amount (in lakh)	Year of intervention
Kendeijuri	Jaysinda	Dharamchandrapur village to Kandhapadakata Road	Connectivity	3.00	2018-19
Kendeijuri	Jaysinda	New road at Jaysinda to Katangapani	Connectivity	5.00	2019-20
Kendeijuri	Jaysinda	CC Road at Jaysinda sunilapana	Connectivity	3.00	2021-22
Kendeijuri	Jaysinda	Water Supply at Dharamchandrapur	Drinking Water	10.00	2021-22
Kendeijuri	Jaysinda	Check Dam At Jaysinda	Irrigation	10.00	2021-22
Kendeijuri	Jaysinda	Jaysinda Kataipanka	Connectivity	3.00	2021-22
Kendeijuri	Jaysinda	Tubewell At Dharamchandrapur to Kandhapada	Drinking Water	2.00	2021-22
Kendeijuri	Balita	Balita Street Light	Electrification	30.00	2017-18
Kendeijuri	Balita	Balita Canal Improvement	Irrigation	50.00	2018-19
Kendeijuri	Balita	Balita Water Supply From Palkuda to Thelkogudi Via Balita	Drinking Water	50.00	2019-20
Kendeijuri	Balita	Balita Upperpada Lift Irrigation	Irrigation	50.00	2020-21
Kendeijuri	Balita	Balita Pirhagoda Lift Irrigation	Irrigation	50.00	2021-22
Kendeijuri	Balita	CC Road Baltia,Goitiapada	Connectivity	40.00	2021-22
Kendeijuri	Balita	CC Road Balita To Katangapani Road	Connectivity	5.00	2021-22
Kendeijuri	Balita	CC Road School Chowk To Nazi Sahi	Connectivity	5.00	2021-22

Kendeijuri	Balita	CC Road Gaitiapada	Connectivity	3.00	2021-22
Kendeijuri	Katangpani	Road Katangapani to Saranali Petainga	Connectivity	10.00	2019-20
Kendeijuri	Katangpani	CC Road Road From Katangpani Majhi Sahi To School	Connectivity	10.00	2019-20
Kendeijuri	Katangpani	Check Dam At Katangpani sakarnali	Irrigation	10.00	2020-21
Kendeijuri	Katangpani	New bridge At Saranal Gontiasahi	Connectivity	10.00	2021-22
Kendeijuri	Katangpani	New Bridge At Katangapani Bigasahi	Connectivity	10.00	2021-22
Kendeijuri	Katangpani	Canal At Katangpani Bijasahi	Irrigation	10.00	2021-22
Kendeijuri	Katangpani	Drain At Katangapani Majhi gaon Talasahi	Sanitation	10.00	2021-22
Kendeijuri	Katangpani	Drain From Katangpani School To Village	Connectivity	10.00	2021-22
Kendeijuri	Katangpani	Lift Irrigation At Katangpani Village	Irrigation	20.00	2021-22
Kendeijuri	Katangpani	Road FromKatangpani To Thelkogudi	Connectivity	5.50	2021-22
Kendeijuri	Thelakogudi	Canal at Thelakogudi Via Balita Palakudar	Irrigation	30.00	2018-19
Kendeijuri	Thelakogudi	Kalyan Mandal at Thelakogudi Yatra Mandap	Culture	35.00	2018-19
Kendeijuri	Thelakogudi	Road from Thelakogudi to Mahendrapur(Baraguda)	Connectivity	50.00	2018-19
Kendeijuri	Thelakogudi	Tribal UP school Hostel at Thelakogudi	Education	50.00	2018-19
Kendeijuri	Thelakogudi	New Mahabandha at Budhamunda	Irrigation	10.00	2018-19
Kendeijuri	Thelakogudi	Concrete road from Thelakogudi Alekhasahi to Bandhabalia Sahi	Connectivity	10.00	2018-19
Kendeijuri	Thelakogudi	Boundary around Thelakogudi Anganwadi center	Education	45.00	2018-19
Kendeijuri	Thelakogudi	Check Dam at LI point Budhamunda	Irrigation	45.00	2018-19
Kendeijuri	Thelakogudi	CC Road from Thelakogudi Transfermer Sahi to Jaydeb Sahi	Connectivity	10.00	2018-19
Kendeijuri	Thelakogudi	Thar Road from Thelakogudi Village Via Balita to Kendeipuri Road	Connectivity	5.50	2018-19
Kendeijuri	Thelakogudi	Bridge at Middle of the road of Thelakogudi & Mahendrapur (Baraguda)	Connectivity	5.50	2018-19
Kendeijuri	Thelakogudi	Plantation of trees at Thelakogudi Fruit Garden	Horticulture	5.50	2018-19
Kendeijuri	Baraghat	Concrete road from Baraghata Kisan Pada Via Dhubapada to Syamakatei	Connectivity	12.00	2018-19
Kendeijuri	Baraghat	Concrete road at Baraghata Interior roads	Connectivity	5.00	2020-21
Kendeijuri	Baraghat	Devlopment of Baraghata Club House	Culture	5.00	2018-19
Kendeijuri	Baraghat	Concrete Canal from Harijana Pada to Barakanya	Irrigation	45.00	2018-19
Kendeijuri	Baraghat	Guard Door at downway road of Mahabandha	Irrigation	10.00	2021-22
Kendeijuri	Baraghat	Devlopment of Bijadihi jagabandhupada road	Connectivity	10.00	2018-19
Kendeijuri	Baraghat	Devlopment of Ananda Commuinity center of Baraghat	Culture	5.00	2021-22
Kendeijuri	Baraghat	construction of Concret shed at Baraghat	Culture	5.50	2021-22
Kendeijuri	Baraghat	Canal from Mahadala to Magardarda	Irrigation	5.50	2020-21
Kendeijuri	Kakudia	water supply and lift irrigation to all the villages of Kakudia	Irrigation	5.50	2021-22
Kendeijuri	Kakudia	Canal from Kakudia to Jagabandhu pada	Irrigation	5.50	2021-22
Kendeijuri	Kakudia	Canal and guard door near Kakudia Bandha	Irrigation	5.00	2018-19
Kendeijuri	Kakudia	Re-invention of Kakudia kata	Irrigation	4.00	2019-20
Kendeijuri	Kakudia	Devlopment of Kakudia Bandha	Irrigation	5.50	2021-22
Kendeijuri	Kakudia	Devlopment of kata of Jagabandhu Pada	Irrigation	5.50	2021-22
Kendeijuri	Kakudia	Guard Door at Kakudia Kata	Irrigation	5.00	2020-21
Kendeijuri	Kakudia	2 Tubewell at Jagabanndhu Pada & Kakudia	Irrigation	5.50	2018-19
Kendeijuri	Kakudia	Re-Construcation of well in Kakudia	Irrigation	5.50	2018-19
Kendeijuri	Kakudia	Concrete Road from Kakudia Kata to NH 6	Irrigation	5.50	2019-20

Kendeijuri	Kakudia	Canal near to Tubewell for water pass	Health	5.50	2021-22
Kendeijuri	Kakudia	Gravitor House at Kakudia	Health	5.50	2018-19
Kendeijuri	Kakudia	Goat shed cow shed Hen , Pig	Animal Husbandry	5.50	2019-20
Kendeijuri	Kakudia	CC road at Jagabandhu Pada	Connectivity	5.00	2019-20
Kendeijuri	Kakudia	CC road at Mundapada Kakudia	Connectivity	5.00	2018-19
Kendeijuri	Kakudia	CC road at Colony Pada	Connectivity	5.00	2018-19
Kendeijuri	Kakudia	CC Road at Jagadish Pada	Connectivity	5.00	2019-20
Kendeijuri	Kakudia	Road from RD road to Jagabandhupada	Connectivity	10.00	2019-20
Kendeijuri	Kakudia	Road from Jagabandhupada to Nibadihi	Connectivity	10.00	2019-20
Kendeijuri	Kakudia	Road to Jagadishpada	Connectivity	10.00	2019-20
Kendeijuri	Kakudia	Road from Kakudia Bandha to Manikanchanapur	Connectivity	10.00	2019-20
Kendeijuri	Asanalata	New Guard Door at middle of Asanalata colvet	Irrigation	2.00	2018-19
Kendeijuri	Asanalata	One surplus at Asanalata Purnya Pani Bandha	Irrigation	5.00	2018-19
Kendeijuri	Asanalata	New Canal from Asanalata Puruna Lata pani bandha to Khakena derna	Irrigation	3.00	2019-20
Kendeijuri	Asanalata	New Canal from Gendeibara Nal Sial Dard Nala Check Dam to Asanalata Via Rangiakata	Irrigation	60.00	2019-20
Kendeijuri	Asanalata	New road from Asanalata bandha Chhaka to Bainjari	Connectivity	3.00	2020-21
Kendeijuri	Asanalata	Repair Community Center	Culture	2.00	2020-21
Kendeijuri	Asanalata	Devlop Play ground of Asanalata Villange	Sports and Youth Affairs	2.00	2019-20
Kendeijuri	Asanalata	Metaling road from NH to Baharmu Village	Connectivity	9.00	2018-19
Kendeijuri	Asanalata	New road from Bahrimukha Village to Bainjari	Connectivity	4.00	2019-20
Kendeijuri	Asanalata	New road from makara kendha to majhimunda	Connectivity	4.00	2019-20
Kendeijuri	Asanalata	CC Canal from Kumbharapada to Rngiakata	Irrigation	9.00	2020-21
Kendeijuri	Asanalata	Road from tubewell to Kumbharapada	Connectivity	2.00	2021-22
Kendeijuri	Asanalata	CC road at Bahirmukha village ghati	Connectivity	3.00	2021-22
Kendeijuri	Asanalata	Soil road from Harighara to KunderuPada	Connectivity	2.00	2021-22
Kendeijuri	Asanalata	New kalamistri kata	Irrigation	6.00	2018-19
Kendeijuri	Asanalata	Anicut at Kalamistri	Irrigation	10.00	2019-20
Kendeijuri	Asanalata	Kata at Balikiari	Irrigation	4.00	2020-21
Kendeijuri	Asanalata	Complete road of Getikiari	Connectivity	5.50	2020-21
Kendeijuri	Asanalata	Road from Crosser chhaka Bentakara Via Manikanchanapur to Kakudia	Connectivity	7.00	2021-22
Kendeijuri	Asanalata	New Road from Gatekwari to Balakatei	Connectivity	3.00	2021-22
Kendeijuri	Asanalata	Coplete CC road of Manikanchanapur	Connectivity	4.00	2021-22
Kendeijuri	Asanalata	Lift irrigation from Ghghidar to Bhugra Land	Connectivity	5.50	2021-22
Kendeijuri	Kendeijuri	CC road from KishanPada Chhaka to play ground Via Balita	Connectivity	15.00	2018-19
Kendeijuri	Kendeijuri	CC road from Kendeijuri majhisahi to Kisan sahi chhaka	Connectivity	10.00	2018-19
Kendeijuri	Kendeijuri	CC road from Kendeijuri Kisanpada to Pratapsahi	Connectivity	5.00	2018-19
Kendeijuri	Kendeijuri	CC road from Kendeiuri kisanpada Tamrand tree to Vajagharapada	Connectivity	5.00	2018-19
Kendeijuri	Kendeijuri	Club house at Kendeijuri kisansahi	Connectivity	5.00	2018-19
Kendeijuri	Kendeijuri	Hospital at Kendeijuri Village	Health	5.50	2018-19

Kendeijuri	Kendeijuri	Metaling road & Thar road from Kendeijuri to Dharamchandrapur Chhaka	Connectivity	25.00	2019-20
Kendeijuri	Kendeijuri	Colvet & soil road from Kendeijuri Colony sahi to Saharajoro	Connectivity	20.00	2019-20
Kendeijuri	Kendeijuri	CC road from Kendeijuri Joutukapada to ChoudhryPada	Connectivity	5.00	2019-20
Kendeijuri	Kendeijuri	Repair of Milk fridge house at Kendeijuri	Animal Husbandry	3.00	2019-20
Kendeijuri	Kendeijuri	Repair Club house of Kendeijuri Colony sahi	Culture	2.00	2019-20
Kendeijuri	Kendeijuri	Kalyan Mandal at Kendeijuri Village	Culture	38.00	2019-20
Kendeijuri	MahendraPur	CC road from Mahendra Pur canal bridge to Priminister road	Connectivity	8.00	2018-19
Kendeijuri	MahendraPur	CC road from Mahendra Pur Bhandarisahi to Gadianala priminister Road	Connectivity	10.00	2019-20
Kendeijuri	MahendraPur	Devlop Road from Mahendrapur Bhandarisahi to koutukasahi and a Guard door	Connectivity	6.00	2020-21
Kendeijuri	MahendraPur	Kata at Mahendrapur daujapira	Irrigation	5.00	2020-21
Kendeijuri	MahendraPur	Boundary wall at Mahendrapur Maheswari Pitha	Culture	7.00	2019-20
Kendeijuri	MahendraPur	Complete the Bigdam at Mahendrapur Bhandari sahi	Irrigation	4.00	2018-19
Kendeijuri	Kanjiaam	Kanjiaam Concrete Road Need	Connectivity	5.50	2021-22
Kendeijuri	Kanjiaam	Kanjiaam Canal Repairing & Stare For Bathing	Irrigation	5.50	2021-22
Kendeijuri	Kanjiaam	Bijepada Concrete Road Need	Connectivity	5.50	2021-22
Kendeijuri	Kanjiaam	Concrete Road Need From Taldi To Kanjiaam	Connectivity	5.50	2021-22
Kendeijuri	Kanjiaam	Tubewell Need Near The Ugrasen House	Drinking Water	5.50	2021-22
Kendeijuri	Kanjiaam	Mud Cleaning & Stare Need In Kanjiaam Bridge	Connectivity	5.50	2021-22
Kendeijuri	Kanjiaam	Club House Need	Culture	5.50	2021-22
Kendeijuri	Kanjiaam	Complete Thework For Football Play Ground	Sports and Youth Affairs	7.00	2021-22
Kendeijuri	Kanjiaam	New Road Required From Palakuda's Pwd To Jharjhari New Road	Connectivity	5.50	2018-19
Kendeijuri	Kanjiaam	Cocrete Road Required From Luhura Padato Pwd	Connectivity	5.50	2018-19
Kendeijuri	Kanjiaam	Road From Palakuda's Shiba Temple To Jharunali	Connectivity	5.50	2019-20
Kendeijuri	Kanjiaam	Road From Luhura Padato Aamapala	Connectivity	5.50	2021-22
Kendeijuri	Palokuda	Primary School Need At Palokuda	Education	5.50	2018-19
Kendeijuri	Palokuda	New Football Field Need In Palokuda	Sports and Youth Affairs	7.00	2019-20
Kendeijuri	Palokuda	Canal Need From Palokuda Kata	Irrigation	5.50	2019-20
Kendeijuri	Taladihi	Check Dasm & Canal Need At Taladihi Kendal	Irrigation	5.50	2018-19
Kendeijuri	Taladihi	Light Point Need At Taladihi Tartari	Electrification	5.50	2018-19
Kendeijuri	Taladihi	Moram & Metalic Road Need From Taladihi To Palakudo Via Kanjiaam	Connectivity	5.50	2019-20
Kendeijuri	Taladihi	Gaurdwal Need At Taladihi	Rural Development	5.50	2021-22
Kendeijuri	Taladihi	Concrete Road Need From Taladihi To Kanjiaam	Connectivity	5.50	2021-22
Kendeijuri	Taladihi	Canal Need At Taladihi	Irrigation	5.50	2018-19
Kendeijuri	Dhaura Khaman	Ugarkata & Canal Need	Irrigation	10.00	2018-19
Kendeijuri	Dhaura Khaman	2nd Kata	Irrigation	8.00	2019-20
Kendeijuri	Dhaura Khaman	Concrete Road Need	Connectivity	5.00	2021-22
Kendeijuri	Dhaura Khaman	Concrete Road Need At Lower Sahi	Connectivity	5.00	2018-19

Name of the GP	Name of the Village	Name of Project/Plan	Sector	Amount (in lakh)	Year of intervention
Badchhapal	Baburikani	Const. of Water Supply	Drinking Water	30.00	2017-18
Badchhapal	Baburikani	Const. of Culvert of Purunapani	Connectivity	3.00	2018-19
Badchhapal	Baburikani	Const of C.C. Road to upar pada of Baburikani	Connectivity	4.00	2017-18
Badchhapal	Baburikani	Const. Of Drain to upar pada of Baburikani	Sanitation	6.00	2019-20
Badchhapal	Baburikani	Imp of existing kata	Irrigation	50.00	2020-21
Badchhapal	Baburikani	Const. of C.C. Road AWC	Connectivity	6.00	2021-22
Badchhapal	Baburikani	Const. of Club house	Culture	5.00	2017-18
Badchhapal	Baburikani	CC road to primary School	Connectivity	10.00	2018-19
Badchhapal	Baburikani	Const. of Check dam & Canal	Irrigation	30.00	2017-18
Badchhapal	Baburikani	Road to AWC2	Connectivity	5.00	2019-20
Badchhapal	Badachhapal	Const. of Drain Badachhapal	Sanitation	3.00	2020-21
Badchhapal	Badachhapal	Renovation of kata	Irrigation	15.00	2021-22
Badchhapal	Badachhapal	Imp of Upar Kata	Irrigation	5.00	2019-20
Badchhapal	Badachhapal	Const. of village pond	Water Conservation	30.00	2020-21
Badchhapal	Badachhapal	Imp of upar Kata	Irrigation	5.00	2021-22
Badchhapal	Badachhapal	Const. of Dam at Badachhapal	Irrigation	50.00	2020-21
Badchhapal	Badachhapal	Const. of Culvert of Badachhapal	Connectivity	5.00	2018-19
Badchhapal	Badachhapal	Const. of A.N.M. Quarter of Health center	Health	12.00	2017-18
Badchhapal	Badachhapal	Foot ball Playground	Sports and Youth Affairs	5.00	2019-20
Badchhapal	Badachhapal	Imp of Talasahi road	Connectivity	10.00	2020-21
Badchhapal	Badachhapal	Const. of Bridge at high school	Connectivity	15.00	2021-22
Badchhapal	Badachhapal	Const. of C.C. Road at majhisahi	Connectivity	3.00	2018-19
Badchhapal	Bhuluka	Const. of Culvert at mandir	Connectivity	3.00	2018-19
Badchhapal	Bhuluka	Repairing of Canal	Irrigation	50.00	2017-18
Badchhapal	Bhuluka	Const. of Check Dam	Irrigation	15.00	2019-20
Badchhapal	Bhuluka	Const. of Culvert at Bhuluka	Connectivity	3.00	2020-21
Badchhapal	Bhuluka	Const. of C.C. Road majhi sahi of Bhuluka	Connectivity	6.00	2021-22
Badchhapal	Bhuluka	Const. of Samsanghat	Culture	3.00	2019-20
Badchhapal	Bhuluka	Const. of Playground & mini Stadium	Sports and Youth Affairs	10.00	2018-19
Badchhapal	Bhuluka	Const. of Check Dam	Irrigation	15.00	2017-18
Badchhapal	Bhuluka	Const. of C.C. Road at Bhuluka	Connectivity	3.00	2019-20
Badchhapal	Bhulukabahal	Const. of Jatra Mandap	Culture	5.00	2020-21
Badchhapal	Bhulukabahal	Const. of Club house at Majhi Sahi	Culture	6.00	2018-19
Badchhapal	Bhulukabahal	Const. of Drain at Bhulukabahal	Sanitation	2.00	2017-18
Badchhapal	Bhulukabahal	Const. of U.P. School Class Room	Education	6.00	2017-18
Badchhapal	Bhulukabahal	Const. of additional room	Education	7.00	2019-20

Badchhapal	Bhulukabahal	Const. of Culvert at Bhulukabahal	Connectivity	5.00	2020-21
Badchhapal	Bhulukabahal	Const. of C.C. Road to AWC	Connectivity	3.00	2021-22
Badchhapal	Bhulukabahal	Const. of Club house at Bhulukabahal	Culture	7.00	2019-20
Badchhapal	Bhulukabahal	Const. of Puja Mandap at village	Culture	7.00	2018-19
Badchhapal	Bhulukabahal	Const. of C.C. Canal sama kata to agriculture field	Connectivity	20.00	2017-18
Badchhapal	Bhulukabahal	Imp of Panchayat Kata	Irrigation	10.00	2018-19
Badchhapal	Bhulukabahal	Const. of C.C. Road to Primary school	Connectivity	3.00	2018-19
Badchhapal	Bhulukabahal	Const. of Check Dam at Bhulukabahal	Irrigation	5.00	2019-20
Badchhapal	Brahmasadhubahal	Const. of Jatra Pendal	Culture	5.00	2017-18
Badchhapal	Brahmasadhubahal	Const. of Culvert at Matha Munda	Connectivity	10.00	2017-18
Badchhapal	Brahmasadhubahal	Const. of village Road Culvert	Connectivity	3.00	2019-20
Badchhapal	Brahmasadhubahal	Const. of C.C. Road to Tala Sahi School	Connectivity	3.00	2020-21
Badchhapal	Brahmasadhubahal	Const. of CC road to AWC	Connectivity	10.00	2021-22
Badchhapal	Brahmasadhubahal	Const. of C.C. Road Gouda pada	Connectivity	6.00	2019-20
Badchhapal	Brahmasadhubahal	Const. of C.C. Road at Gramin house to Kata	Connectivity	5.00	2020-21
Badchhapal	Brahmasadhubahal	Const. of C.C. Road to Mandir	Connectivity	5.00	2020-21
Badchhapal	Ganganan	Const. Foot ball Playground	Sports and Youth Affairs	4.00	2017-18
Badchhapal	Ganganan	Renovation of village pond	Water Conservation	5.00	2019-20
Badchhapal	Ganganan	Const. of C.C. Canal from main canal	Irrigation	5.00	2020-21
Badchhapal	Ganganan	Const. of Bathing step	Culture	6.00	2021-22
Badchhapal	Ganganan	Const. of Smasanghat	Culture	8.00	2019-20
Badchhapal	Ganganan	Const. of Road to Ganganan	Connectivity	5.00	2018-19
Badchhapal	Kollohapali	Const. of Road Kollohapali	Connectivity	5.00	2021-22
Badchhapal	Kollohapali	Const. of New Pokhari	Water Conservation	4.00	2017-18
Badchhapal	Kollohapali	Const. of Road to AWC	Connectivity	5.00	2019-20
Badchhapal	Kollohapali	Const. of C.C. Road village to primary school	Connectivity	5.00	2020-21
Badchhapal	Kollohapali	Const. of Upermunda Check Dam	Irrigation	20.00	2021-22
Badchhapal	Kollohapali	Const. of Club house at Gadpal	Culture	6.00	2019-20
Badchhapal	Kollohapali	Const. of Culvert at the village road	Connectivity	3.00	2018-19
Badchhapal	Kollohapali	Renovation of village pond	Water Conservation	6.00	2021-22
Badchhapal	Parbatipur	Imp of Parbatipur Kata	Irrigation	15.00	2019-20
Badchhapal	Parbatipur	Const. of C.C. Road to Playground	Connectivity	3.00	2019-20
Badchhapal	Parbatipur	Const. of C.C. Road to Gadpal	Connectivity	5.00	2019-20
Badchhapal	Parbatipur	Const. of Culvert at primary school	Connectivity	12.00	2019-20
Badchhapal	Parbatipur	Const. of Culvert of AWC	Connectivity	3.00	2017-18
Badchhapal	Parbatipur	Const. of C.C. Road connected to panchayat road	Connectivity	2.00	2019-20
Badchhapal	Parbatipur	Const. of Boundry wall at play ground	Sports and Youth Affairs	3.00	2020-21

Badchhapal	Parbatipur	Const. of C.C. Road at School	Connectivity	3.00	2021-22
Badchhapal	Parbatipur	Const. of C.C. Road at Majhiram house to Markanda house	Connectivity	2.00	2019-20
Badchhapal	Parbatipur	Const. of C.C. Road to Playground	Sports and Youth Affairs	3.00	2018-19
Badchhapal	Subarnapali	Const. of C.C. Road at Subarnapali	Connectivity	5.00	2021-22
Badchhapal	Subarnapali	Const. of cc road to talasahi	Connectivity	3.00	2017-18
Badchhapal	Subarnapali	Const. of C.C. Primary school	Connectivity	5.00	2019-20
Badchhapal	Subarnapali	Const. of Khajurikhman Sahi Subarnapali	Irrigation	5.00	2020-21
Badchhapal	Subarnapali	Pipe water supply	Drinking Water	2.00	2021-22
Badchhapal	Subarnapali	Const. of C.C. Road at Sama Sahi	Connectivity	5.00	2019-20
Badchhapal	Subarnapali	Const. of Road & Culvert at Kajiapal village	Connectivity	5.00	2018-19
Badchhapal	Subarnapali	Pipe water supply	Drinking Water	5.00	2021-22
Badchhapal	Subarnapali	Const. of SHG building	Culture	5.00	2020-21
Badchhapal	Subarnapali	Const. of C.C. Road at Subarnapali	Connectivity	5.00	2021-22
Badchhapal	Subarnapali	Improvement of Kata	Irrigation	10.00	2019-20
Badchhapal	Subarnapali	Const. of C.C. Drain at road side	Sanitation	5.00	2018-19
Badchhapal	Subarnapali	Const. of Road at Subarnapali	Connectivity	10.00	2018-19
Badchhapal	Tiribi	Const. of Culvert to the village	Irrigation	10.00	2018-19
Badchhapal	Tiribi	Const. of Boundry wall of High School	Education	5.00	2017-18
Badchhapal	Tiribi	Const. of Additional Class Room of tirbi High School	Education	5.00	2019-20
Badchhapal	Tiribi	Const. of Culvert Near Primary school	Connectivity	5.00	2020-21
Badchhapal	Tiribi	Const. of C.C. Road at tirbi village	Connectivity	3.00	2021-22
Badchhapal	Tiribi	Pipe water supply	Drinking Water	35.00	2021-22
Badchhapal	Tiribi	Const. of Culvert of Mandir	Connectivity	3.00	2018-19
Badchhapal	Tiribi	CC road to AWC	Connectivity	6.00	2018-19
Badchhapal	Tiribi	CC road to school	Connectivity	10.00	2017-18
Badchhapal	Tiribi	Canal development	Irrigation	8.00	2019-20
Badchhapal	Tiribi	Pipe water supply	Drinking Water	40.00	2020-21
Badchhapal	Tiribi	Const. of Drain both side of village	Sanitation	10.00	2021-22
Badchhapal	Tiribi	Const. of Jatra Mandap	Culture	7.00	2019-20
Badchhapal	Tiribi	Const. of C.C. Road Tirbi	Connectivity	3.00	2018-19

Annexure D: Sector Wise Plan

GP	Name of The Village	Name of the Activity / Plan	Sector	Amount (in lakh)	Year of intervention
Agriculture					
Chhepilipali	Chhepilipali	Const of maha khala at kuspanga	Agriculture	5.00	2020-21
Dimirikuda	Dimirikuda	Const. Of Community Therishing floor of Dimirikuda	Agriculture	10.00	2017-18
Dimirikuda	Dabakata	Const. Of Community therishing floor At- Ludhar	Agriculture	10.00	2018-19
Dimirikuda	Dudhapali	Const. Of Community Theriching floor At- Dudhapali	Agriculture	10.00	2019-20
Dimirikuda	Pohalamara	Const Community Therishing floor At- Pohalamara	Agriculture	10.00	2020-21
Dimirikuda	Sahajbahal	Const. Of Community therishing floor At- Sahajbahal	Agriculture	10.00	2021-22
Dudhianali	Dudhianali	Repaiing of GP Godown	Agriculture	30.00	2021-22
Kansar	Kansar	Agricultural IEC information and meeting at GP head quarter	Agriculture	5.00	2019-20
Kansar	Terandakata	Agricultural IEC information and meeting at GP head quarter	Agriculture	10.00	2018-19
Laimura	Tipirisinga	Irrigation with Agriculture development	Agriculture	50.00	2021-22
Laimura	Nagdo	Irrigation with Agriculture development	Agriculture	50.00	2020-21
Laimura	Salohi	Irrigation with Agriculture development	Agriculture	50.00	2019-20
Sodo	Sodo	Bhubula kata Development Project	Agriculture	5.00	2019-20
Sodo	Sodo	Brahmani inket canal repair	Agriculture	4.00	2019-20
Sodo	Dangapathara	Bharata pradhana , tamato	Agriculture	7.00	2021-22
Sodo	Dangapathara	Lucha pardhana ,tamato	Agriculture	7.00	2021-22
Sodo	Dangapathara	Dukhabandu pradhana ,tamato	Agriculture	7.00	2021-22
Sodo	Dangapathara	Rameswar pradhana ,tamato	Agriculture	7.00	2021-22
Sodo	Dangapathara	Kousika pradhana ,chilli	Agriculture	7.00	2021-22
Sodo	Dangapathara	Rohit orama ,tamato	Agriculture	7.00	2021-22
Sodo	Dangapathara	Ramesh pradhana ,tamato	Agriculture	7.00	2021-22
Sodo	Dangapathara	Pramod bagha ,tamato	Agriculture	7.00	2018-19
Sodo	Dangapathara	Hembo orama ,tamato	Agriculture	7.00	2018-19
Sodo	Dangapathara	Prafula orama ,tamato cultivation	Agriculture	7.00	2019-20
Sodo	Dangapathara	Sankiranya pradhan ,tamato cultivation	Agriculture	7.00	2021-22
Sodo	Dangapathara	Mukunda dehuri ,tamato cultivation	Agriculture	7.00	2018-19
Sodo	Dangapathara	Fagua munda ,paddy	Agriculture	7.00	2019-20
Sodo	Dangapathara	Anadi majhi, paddy	Agriculture	7.00	2019-20
Sodo	Dangapathara	Dhiren dehuri, paddy	Agriculture	7.00	2018-19
Sodo	Turanga	Uleswra dehuri , tamato plough	Agriculture	7.00	2021-22
Sodo	Turanga	Prafula kuanra , tamato plough	Agriculture	7.00	2021-22
Sodo	Turanga	Ishdar triki, tamato plough	Agriculture	7.00	2021-22
Sodo	Turanga	Juliana tanga , tamato plough	Agriculture	7.00	2021-22
Sodo	Turanga	Surjan kereketa , tamato plough	Agriculture	7.00	2018-19
Sodo	Turanga	Kenet tanga tamato plough	Agriculture	7.00	2018-19
Sodo	Turanga	Susili dehuri , tamato plough	Agriculture	7.00	2019-20
Sodo	Turanga	Pitambara dehuri , tamato plough	Agriculture	7.00	2021-22
Sodo	Turanga	Rajesh triki tamato plough	Agriculture	7.00	2018-19
Sodo	Turanga	Rajkumar dehuri, tamato plough	Agriculture	7.00	2019-20
Sodo	Turanga	Marish lakra , tamato plough	Agriculture	7.00	2019-20

GP	Name of The Village	Name of the Activity / Plan	Sector	Amount (in lakh)	Year of intervention
Sodo	Turanga	Sumitra dehuri , potato plough	Agriculture	7.00	2018-19
Sodo	Turanga	Meri kerketa , optato plough	Agriculture	7.00	2018-19
Sodo	Argen	Dike for fish plough	Agriculture	5.00	2019-20
Sodo	Patrajhari	Gangadhra majhi	Agriculture	7.00	2019-20
Sodo	Patrajhari	Prasna pradhana	Agriculture	7.00	2019-20
Sodo	Patrajhari	Biseswar mohakula	Agriculture	7.00	2018-19
Tainsar	Katei	Harvestor for SGH group	Agriculture	20.00	2018-19
Tainsar	Katei	Sprayer machine for SHG	Agriculture	2.00	2018-19
Tainsar	Katei	Powertiller for SHG	Agriculture	10.00	2018-19
Tainsar	Hadamunda	Hadamunda Mahapurgudi mhakhala	Agriculture	5.50	2019-20
Tainsar	Nuabhuin	Construction of Village Khala	Agriculture	6.50	2021-22
Tainsar	Tainsar	Cold storage at Tainsar	Agriculture	30.00	2020-21
Tainsar	Tainsar	RMC office at tainsar	Agriculture	15.00	2021-22
Tainsar	Kurod	CC road and culvert to village khala	Agriculture	8.00	2019-20
Tileibani	Bileighati	Land Leavling at Bileighati	Agriculture	15.00	2018-19
Agriculture Total				593.00	
Animal Husbandry					
Dholpada	Dholpada	Imp of of Animal Health Center	Animal Husbandry	8.00	2018-19
Dholpada	Gayapali	Const. Of Hen Farm	Animal Husbandry	4.00	2018-19
Dholpada	Pattakhaman	Const. Of Animal Hospital of Dholpada GP	Animal Husbandry	4.00	2018-19
Dudhianali	Jambunali	Imp cow sarata parida	Animal Husbandry	2.00	2018-19
Dudhianali	Jambunali	Cow alok samal	Animal Husbandry	2.00	2019-20
Dudhianali	Jambunali	Cow ananta naik	Animal Husbandry	2.00	2019-20
Dudhianali	Jambunali	Broiler farm Ganeswar Sahu	Animal Husbandry	2.00	2018-19
Dudhianali	Jambunali	Broiler farm Indramani Sahu	Animal Husbandry	5.00	2018-19
Dudhianali	Jambunali	Broiler farm Susma Sahu	Animal Husbandry	2.00	2018-19
Dudhianali	Jambunali	Broiler farm Subrata Behera	Animal Husbandry	2.00	2018-19
Dudhianali	Jambunali	Cow luchan gamaik	Animal Husbandry	2.00	2019-20
Dudhianali	Jambunali	Cow sapneswar sahu	Animal Husbandry	2.00	2018-19
Dudhianali	Jambunali	Cow dileswar sahu	Animal Husbandry	2.00	2018-19
Dudhianali	Jambunali	Cow sabita samal	Animal Husbandry	2.00	2019-20
Dudhianali	Jambunali	Cow santnu behera	Animal Husbandry	2.00	2021-22
Dudhianali	Jambunali	Cow purnachandra pradhan	Animal Husbandry	2.00	2018-19
Dudhianali	Jambunali	Cow padmini naik	Animal Husbandry	2.00	2019-20
Dudhianali	Sabarpali	Imp of Goat- Pogeswar Nayak	Animal Husbandry	2.00	2018-19
Dudhianali	Sabarpali	Imp of Goat- Dharanidhar Nayak	Animal Husbandry	2.00	2018-19
Gandam	Gandam	L I Center at Gandam	Animal Husbandry	15.00	2018-19
Gandam	Gandam	L I Center at Gandam	Animal Husbandry	15.00	2018-19
Kendeijjuri	Kakudia	Goat shed cow shed Hen , Pig	Animal Husbandry	5.50	2019-20
Kendeijjuri	Kendeijjuri	Repair of Milk fridge house at Kendeijjuri	Animal Husbandry	3.00	2019-20
Sodo	Sodo	Santosh kumar pradhan , goat house,	Animal Husbandry	7.00	2021-22
Sodo	Sodo	Biranchi bariha,needed a goat house	Animal Husbandry	7.00	2021-22
Sodo	Sodo	Naresh beuri needed a goat house	Animal Husbandry	7.00	2021-22
Sodo	Sodo	Hemanta bhoi needed a goat shed	Animal Husbandry	7.00	2021-22

GP	Name of The Village	Name of the Activity / Plan	Sector	Amount (in lakh)	Year of intervention
Sodo	Sodo	Baladev dehuri needed a goat shed	Animal Husbandry	7.00	2021-22
Sodo	Sodo	Deba data dehuri needed a goat shed	Animal Husbandry	7.00	2021-22
Sodo	Sodo	Sanjaya rana needed a goat shed	Animal Husbandry	7.00	2021-22
Sodo	Sodo	Sisir pradhan needed a goat shed	Animal Husbandry	7.00	2021-22
Sodo	Sodo	Ajaya kumar pradhan needed a goat shed	Animal Husbandry	7.00	2018-19
Sodo	Sodo	Sudama bhoi needed a goat shed	Animal Husbandry	7.00	2018-19
Sodo	Sodo	Kasinath dehuri needed a goat shed	Animal Husbandry	7.00	2019-20
Sodo	Sodo	Kailabya behuri needed goat shed	Animal Husbandry	7.00	2021-22
Sodo	Sodo	Balarama mingji needed a goat shed	Animal Husbandry	7.00	2018-19
Sodo	Sodo	Anamu dehuri needed a cow shed	Animal Husbandry	7.00	2018-19
Sodo	Sodo	Bijaya tiriki needed a goat shed	Animal Husbandry	7.00	2019-20
Sodo	Sodo	Rabet saranga needed a cow shed	Animal Husbandry	7.00	2021-22
Sodo	Sodo	Dhana mati pradhana needed a hatchery	Animal Husbandry	7.00	2021-22
Sodo	Sodo	Santosh kumar pradhan needed a hatchery	Animal Husbandry	7.00	2021-22
Sodo	Sodo	Ajaya kumar pradh needed a hatchery	Animal Husbandry	7.00	2021-22
Sodo	Sodo	Sanjukta tirik needed a hatchery	Animal Husbandry	7.00	2021-22
Sodo	Turanga	Kisor kola goat plough	Animal Husbandry	7.00	2021-22
Sodo	Turanga	Bhuleswar dehuri goat plough	Animal Husbandry	7.00	2021-22
Sodo	Turanga	Prafula bhoi ,goat plough	Animal Husbandry	7.00	2021-22
Sodo	Turanga	Esdar tirik, goat plough	Animal Husbandry	7.00	2021-22
Sodo	Turanga	Amit dehuri ,goat plough	Animal Husbandry	7.00	2021-22
Sodo	Turanga	Surendra dehuri ,goat plough	Animal Husbandry	7.00	2021-22
Sodo	Turanga	Samanta dehhuri ,goat plough	Animal Husbandry	7.00	2021-22
Sodo	Turanga	Susil dehuri, goat plough	Animal Husbandry	7.00	2021-22
Sodo	Turanga	Binod dehuri, goat plough	Animal Husbandry	7.00	2021-22
Sodo	Turanga	Jira kalo ,goat plough	Animal Husbandry	7.00	2021-22
Sodo	Turanga	Ghanasyama dehuri, goat plough	Animal Husbandry	7.00	2021-22
Sodo	Turanga	Pitambara dehuri ,goat plough	Animal Husbandry	7.00	2018-19
Sodo	Turanga	Rajkumar dehuri goat,plough	Animal Husbandry	7.00	2018-19
Sodo	Turanga	Tribeni dehuri , goat plough	Animal Husbandry	7.00	2019-20
Sodo	Turanga	Julian trik ,goat plough	Animal Husbandry	7.00	2021-22
Sodo	Turanga	Rajesh trik goat plough	Animal Husbandry	7.00	2018-19
Sodo	Turanga	Surjan kerketa , poultry farm	Animal Husbandry	7.00	2019-20
Sodo	Turanga	Patrash lakata, goat plough	Animal Husbandry	7.00	2019-20
Sodo	Turanga	Jashmita kido ,pig plough	Animal Husbandry	7.00	2018-19
Sodo	Turanga	Meri kerketa , poultry farm	Animal Husbandry	7.00	2018-19
Sodo	Turanga	Kenet tanga , poultry farm	Animal Husbandry	7.00	2019-20
Sodo	Turanga	John trik, goat plough	Animal Husbandry	7.00	2021-22
Sodo	Turanga	Eshliyash trik, poultry farm	Animal Husbandry	7.00	2021-22
Sodo	Turanga	Malaki tirki, poultry farm	Animal Husbandry	7.00	2021-22
Sodo	Turanga	Frafula kanra , goat plough	Animal Husbandry	7.00	2021-22
Sodo	Turanga	Gulapa kala , goat plough	Animal Husbandry	7.00	2021-22
Sodo	Turanga	Marasa nakri ,goat plough	Animal Husbandry	7.00	2021-22
Sodo	Turanga	Rabibari dehuri, poultry farm	Animal Husbandry	7.00	2021-22
Sodo	Tulubdihi	Jagannath laka	Animal Husbandry	7.00	2018-19
Sodo	Tulubdihi	Pana lanka	Animal Husbandry	7.00	2018-19

GP	Name of The Village	Name of the Activity / Plan	Sector	Amount (in lakh)	Year of intervention
Sodo	Tulubdihi	Ramachandr jwar	Animal Husbandry	7.00	2019-20
Tileibani	Ambulpani	Const. Of VSS House to Rookan house Road	Animal Husbandry	6.00	2018-19
Tileibani	Tileibani	Const of C.C. Road Khaka house to VAS office	Animal Husbandry	9.00	2018-19
Tileibani	Tileibani	Const. Of Tileibani VS Office to Amulpani Road	Animal Husbandry	15.00	2018-19
Animal Husbandry Total				476.50	
Rural Connectivity					
Badchhapal	Baburikani	Const. Of Culvert of Purunapani	Connectivity	3.00	2018-19
Badchhapal	Baburikani	Const of C.C. Road to upar pada of Baburikani	Connectivity	4.00	2017-18
Badchhapal	Baburikani	Const. Of C.C. Road AWC	Connectivity	6.00	2021-22
Badchhapal	Baburikani	CC road to primary School	Connectivity	10.00	2018-19
Badchhapal	Baburikani	Road to AWC2	Connectivity	5.00	2019-20
Badchhapal	Badachhapal	Const. Of Culvert of Badachhapal	Connectivity	5.00	2018-19
Badchhapal	Badachhapal	Imp of Talasahi road	Connectivity	10.00	2020-21
Badchhapal	Badachhapal	Const. Of Bridge at high school	Connectivity	15.00	2021-22
Badchhapal	Badachhapal	Const. Of C.C. Road at majhisahi	Connectivity	3.00	2018-19
Badchhapal	Bhuluka	Const. Of Culvert at mandir	Connectivity	3.00	2018-19
Badchhapal	Bhuluka	Const. Of Culvert at Bhuluka	Connectivity	3.00	2020-21
Badchhapal	Bhuluka	Const. Of C.C. Road majhi sahi of Bhuluka	Connectivity	6.00	2021-22
Badchhapal	Bhuluka	Const. Of C.C. Road at Bhuluka	Connectivity	3.00	2019-20
Badchhapal	Bhulukabahal	Const. Of Culvert at Bhulukabahal	Connectivity	5.00	2020-21
Badchhapal	Bhulukabahal	Const. Of C.C. Road to AWC	Connectivity	3.00	2021-22
Badchhapal	Bhulukabahal	Const. Of C.C. Canal sama kata to agriculture field	Connectivity	20.00	2017-18
Badchhapal	Bhulukabahal	Const. Of C.C. Road to Primary school	Connectivity	3.00	2018-19
Badchhapal	Brahmasadhubahal	Const. Of Culvert at Matha Munda	Connectivity	10.00	2017-18
Badchhapal	Brahmasadhubahal	Const. Of village Road Culvert	Connectivity	3.00	2019-20
Badchhapal	Brahmasadhubahal	Const. Of C.C. Road to Tala Sahi School	Connectivity	3.00	2020-21
Badchhapal	Brahmasadhubahal	Const. Of CC road to AWC	Connectivity	10.00	2021-22
Badchhapal	Brahmasadhubahal	Const. Of C.C. Road Gouda pada	Connectivity	6.00	2019-20
Badchhapal	Brahmasadhubahal	Const. Of C.C. Road at Gramin house to Kata	Connectivity	5.00	2020-21
Badchhapal	Brahmasadhubahal	Const. Of C.C. Road to Mandir	Connectivity	5.00	2020-21
Badchhapal	Ganganan	Const. Of Road to Ganganan	Connectivity	5.00	2018-19
Badchhapal	Kollohapali	Const. Of Road Kollohapali	Connectivity	5.00	2021-22
Badchhapal	Kollohapali	Const. Of Road to AWC	Connectivity	5.00	2019-20
Badchhapal	Kollohapali	Const. Of C.C. Road village to primary school	Connectivity	5.00	2020-21
Badchhapal	Kollohapali	Const. Of Culvert at the village road	Connectivity	3.00	2018-19
Badchhapal	Parbatipur	Const. Of C.C. Road to Playground	Connectivity	3.00	2019-20
Badchhapal	Parbatipur	Const. Of C.C. Road to Gadpal	Connectivity	5.00	2019-20
Badchhapal	Parbatipur	Const. Of Culvert at primary school	Connectivity	12.00	2019-20
Badchhapal	Parbatipur	Const. Of Culvert of AWC	Connectivity	3.00	2017-18
Badchhapal	Parbatipur	Const. Of C.C. Road connected to panchayat road	Connectivity	2.00	2019-20
Badchhapal	Parbatipur	Const. Of C.C. Road at School	Connectivity	3.00	2021-22
Badchhapal	Parbatipur	Const. Of C.C. Road at Majhiram house to Markanda house	Connectivity	2.00	2019-20
Badchhapal	Subarnapali	Const. Of C.C. Road at Subarnapali	Connectivity	5.00	2021-22

GP	Name of The Village	Name of the Activity / Plan	Sector	Amount (in lakh)	Year of intervention
Badchhapal	Subarnapali	Const. Of ce road to talasahi	Connectivity	3.00	2017-18
Badchhapal	Subarnapali	Const. Of C.C. Primary school	Connectivity	5.00	2019-20
Badchhapal	Subarnapali	Const. Of C.C. Road at Sama Sahi	Connectivity	5.00	2019-20
Badchhapal	Subarnapali	Const. Of Road & Culvert at Kajiapal village	Connectivity	5.00	2018-19
Badchhapal	Subarnapali	Const. Of C.C. Road at Subarnapali	Connectivity	5.00	2021-22
Badchhapal	Subarnapali	Const. Of Road at Subarnapali	Connectivity	10.00	2018-19
Badchhapal	Tiribi	Const. Of Culvert Near Primary school	Connectivity	5.00	2020-21
Badchhapal	Tiribi	Const. Of C.C. Road at tirbi village	Connectivity	3.00	2021-22
Badchhapal	Tiribi	Const. Of Culvert of Mandir	Connectivity	3.00	2018-19
Badchhapal	Tiribi	CC road to AWC	Connectivity	6.00	2018-19
Badchhapal	Tiribi	CC road to school	Connectivity	10.00	2017-18
Badchhapal	Tiribi	Const. Of C.C. Road Tirbi	Connectivity	3.00	2018-19
Baniakilinda	Niktimal	Const. Of C.C. Road Niktimal Field to Nua Sahi	Connectivity	5.00	2018-19
Baniakilinda	Niktimal	Const. Of C.C. Road Niktimal Puruna Sahi Mandap to Tanka Ghara	Connectivity	5.00	2018-19
Baniakilinda	Niktimal	Const of Road Niktimal to Goguribani	Connectivity	5.00	2018-19
Baniakilinda	Niktimal	Const. Of Road Niktimal to Kalkath	Connectivity	5.00	2019-20
Baniakilinda	Niktimal	Const of C.C. Road Niktimal Kata to Suguda	Connectivity	5.00	2019-20
Baniakilinda	Niktimal	Const. Of C.C. Canal from Niktimal Kankani to Puruna Sahi	Connectivity	5.00	2020-21
Baniakilinda	Niktimal	Const. Of Road Niktimal to Khandadhua	Connectivity	5.00	2020-21
Baniakilinda	Niktimal	Const. Of C.C. Canal Niktimal Kunkuni to Dhuba Sahi	Connectivity	5.00	2020-21
Baniakilinda	Niktimal	Const of Road Niktimal to Kunkuni	Connectivity	5.00	2019-20
Baniakilinda	Sunamunda	Const. Of Road Pelasa Kudar HN 6 to RJ	Connectivity	5.00	2017-18
Baniakilinda	Sunamunda	Const of Sunamunda to Sametenapali	Connectivity	5.00	2017-18
Baniakilinda	Sunamunda	Const of C.C. Canal Taxi bilas	Connectivity	5.00	2018-19
Baniakilinda	Sunamunda	Const. Of C.C. Canal Pelasakudar	Connectivity	5.00	2018-19
Baniakilinda	Sunamunda	Const. Of Road Pelasakudar to Sunamunda	Connectivity	5.00	2018-19
Baniakilinda	Sunamunda	Const. Of Pelasakudar to RD	Connectivity	5.00	2019-20
Baniakilinda	Sunamunda	Const of Sunamunda to NH-6	Connectivity	5.00	2020-21
Baniakilinda	Sunamunda	Const of Road Band Bena	Connectivity	5.00	2020-21
Baniakilinda	Brajmohanpur	Const. Of Brajmohanpur to Nelabanda	Connectivity	5.00	2017-18
Baniakilinda	Brajmohanpur	Const. Of C.C. Drain village	Connectivity	5.00	2018-19
Baniakilinda	Brajmohanpur	Const. Of C.C. Road Maikie Gudia	Connectivity	5.00	2018-19
Baniakilinda	Brajmohanpur	Const. Of C.C. Road Bisnu house	Connectivity	5.00	2019-20
Baniakilinda	Brajmohanpur	Const. Of C.C. Drain Similabahal	Connectivity	5.00	2020-21
Baniakilinda	Brajmohanpur	Const. Of Brajmohanpur to Nelabanda	Connectivity	5.00	2020-21
Baniakilinda	Brajmohanpur	Const. Of C.C. Road Brajmohanpur	Connectivity	5.00	2021-22
Baniakilinda	Pudopada	Imp of Pudopada Road	Connectivity	5.00	2018-19
Baniakilinda	Pudopada	Imp of Singabalani Road	Connectivity	5.00	2019-20
Baniakilinda	Pudopada	Imp of Pudopada to Baniakilinda	Connectivity	5.00	2020-21
Baniakilinda	Pudopada	Imp of Pudopada to Mahudia Ban	Connectivity	5.00	2021-22
Baniakilinda	Pudopada	Imp of Pudopada Rangitikim	Connectivity	5.00	2021-22
Baniakilinda	Kalamati	Const. Of Road Deutasel Road	Connectivity	5.00	2017-18
Baniakilinda	Kalamati	Imp of Sand Sahi Road	Connectivity	5.00	2018-19
Baniakilinda	Kalamati	Imp of C.C. Drain Kalamati	Connectivity	10.00	2019-20
Baniakilinda	Kalamati	Imp of Kalamati to Rangitikini Road	Connectivity	10.00	2019-20

GP	Name of The Village	Name of the Activity / Plan	Sector	Amount (in lakh)	Year of intervention
Baniakilinda	Kalamati	Imp of Kalamati to Gajuni Bani Road	Connectivity	10.00	2020-21
Baniakilinda	Kalamati	Imp of C.C. Road Kalamati	Connectivity	5.00	2021-22
Baniakilinda	Gojunibani	Imp of Kalakata Road	Connectivity	10.00	2018-19
Baniakilinda	Gojunibani	Imp c.c. canal gojunibani	Connectivity	5.00	2018-19
Baniakilinda	Gojunibani	Imp of Gojunibani to Telechapal Road	Connectivity	5.00	2019-20
Baniakilinda	Gojunibani	Imp of Kelaketa Road	Connectivity	5.00	2020-21
Baniakilinda	Gojunibani	Imp of C.C. Road Gojunibani	Connectivity	5.00	2021-22
Baniakilinda	Baniakilinda	Const. Of Road Baniakilinda to Pudopada	Connectivity	5.00	2017-18
Baniakilinda	Baniakilinda	Const. Of Baniakilinda to Bramonidei Road	Connectivity	5.00	2018-19
Baniakilinda	Baniakilinda	Const. Of C.C. Drain Nuabhui	Connectivity	5.00	2019-20
Baniakilinda	Baniakilinda	Const. Of C.C Road Singabani	Connectivity	5.00	2019-20
Baniakilinda	Baniakilinda	Const. Of C.C. Drain Patra Sahi	Connectivity	5.00	2020-21
Baniakilinda	Baniakilinda	Const. Of Banikilinda Road	Connectivity	5.00	2021-22
Baniakilinda	Nuabelonoi	Const. C.c. road	Connectivity	10.00	2017-18
Baniakilinda	Nalabandha	Const of Road Nalabandha to Brajmohanpur	Connectivity	30.00	2017-18
Baniakilinda	Nalabandha	Const. Of C.C. Road	Connectivity	5.00	2018-19
Baniakilinda	Nalabandha	Const. Of Nalabandha to Brahanenidia Road	Connectivity	5.00	2019-20
Baniakilinda	Nalabandha	Const. Of Nalabandha Drain	Connectivity	5.00	2020-21
Baniakilinda	Nalabandha	Const. Of C.C. Drain	Connectivity	5.00	2021-22
Baniakilinda	Khandadhuna	Imp of Khandadhuna to NH6	Connectivity	5.00	2017-18
Baniakilinda	Khandadhuna	Const of Khandadhuna to Nikitimal Road	Connectivity	5.00	2018-19
Baniakilinda	Khandadhuna	Const. Of C.C. Road Hadi Sahi	Connectivity	5.00	2021-22
Chhepilipali	Kadamdarh Collony	Const. Of Kadamdarh Collony Tanla Shahi C.C. Road	Connectivity	5.00	2017-18
Chhepilipali	Kadamdarh Collony	Const. Of Road Kadamdarh Collony to Puruna Kadamdarh Road	Connectivity	5.00	2018-19
Chhepilipali	Kadamdarh Collony	Const. Of C.C. Road Kadamdarh Collony Majhi Shahi	Connectivity	4.00	2019-20
Chhepilipali	Kadamdarh Collony	Const. Of Kadamdarh Collony to Chatipal Road	Connectivity	5.00	2019-20
Chhepilipali	Kadamdarh Collony	Const. Of C.C. Road Kadamdarh Collony Goud Shahi	Connectivity	4.00	2020-21
Chhepilipali	Kadamdarh Collony	Const. Of Kadamdarh Collony Kata and Swchi	Connectivity	5.00	2020-21
Chhepilipali	Kadamdarh Collony	Const. Of Kadamdarh Collony Diu Barual	Connectivity	5.00	2021-22
Chhepilipali	Kadamdarh Collony	Const of Kadamdarh Collony to Kaniha Road and Godual	Connectivity	5.00	2021-22
Chhepilipali	Kadamdarh Collony	Const of C.C. Drain of Kadamdarh Colony	Connectivity	5.00	2018-19
Chhepilipali	Puruna Kadamdarh	Imp of Puruna Kadmdarh to Satgali Sahi Road	Connectivity	5.00	2018-19
Chhepilipali	Puruna Kadamdarh	Imp of Road from Puruna Kadamdarh pidha to Ghagi Sahi Road	Connectivity	5.00	2018-19
Chhepilipali	Puruna Kadamdarh	Const of C.C. Road Puruna Kadamdarh	Connectivity	5.00	2018-19
Chhepilipali	Asanbania	Imp of Asanbania to Forest Road	Connectivity	3.00	2018-19
Chhepilipali	Asanbania	Const. Of C.C. Road From Asanbania to AWC	Connectivity	2.00	2018-19
Chhepilipali	Asanbania	Imp of Kamamunda to Kadamdarh Collony C.C Road	Connectivity	5.00	2020-21
Chhepilipali	Danardanpali	Const. Of C.C. Road from school to Munda Sahi	Connectivity	5.00	2018-19
Chhepilipali	Danardanpali	Const. Of C.C. Road from School to Kata Sahi	Connectivity	5.00	2018-19
Chhepilipali	Danardanpali	Imp of Danardanpali Upper Sahi to Munda Sahi Road	Connectivity	5.00	2019-20
Chhepilipali	Danardanpali	Imp of Road from Danardanpali kata to Pidha Sahi Road	Connectivity	5.00	2020-21
Chhepilipali	Danardanpali	Const. Of Culvert from Danardanpali to Kurehibani Road	Connectivity	5.00	2021-22
Chhepilipali	Bhaliagudi	Const. Of C.C. Road Dhobalipathar to Pratap house	Connectivity	4.00	2017-18
Chhepilipali	Bhaliagudi	Const of C.C. Road from Hatpada to Tihinku house	Connectivity	4.00	2018-19

GP	Name of The Village	Name of the Activity / Plan	Sector	Amount (in lakh)	Year of intervention
Chhepilipali	Bhaliagudi	Const. Of Road from Bhaliagudi Khira Dehury house to Sahupada	Connectivity	5.00	2019-20
Chhepilipali	Chhepilipali Harijan Sahi W. No-11	Imp. Of Chhepilipali Harijan Sahi to Jhar Jhari nali verubani Sahi Road & culvert	Connectivity	5.00	2017-18
Chhepilipali	Chhepilipali Harijan Sahi W. No-11	Imp of Chhepilipali Harijan Sahi to Kantha Chowk Metals of Murum	Connectivity	5.00	2018-19
Chhepilipali	Chhepilipali Harijan Sahi W. No-11	Imp of Chhepilipali Harijan Sahi Luha Sahi to Guthani Road Development	Connectivity	3.00	2021-22
Chhepilipali	Bauripali	Imp of Road from Bauripali to syamsundarpur Road	Connectivity	5.00	2019-20
Chhepilipali	Kanthimal	Const. Of C.C. Road at Kanthimal New Bastise Debapada	Connectivity	3.00	2019-20
Chhepilipali	Kanthimal	Imp of Road from Kanthimal to Kuspanya School Chhawk	Connectivity	5.00	2020-21
Chhepilipali	Kanthimal	Const. Of Kanthimal to Kuspanya Deba Sahi & Dinabandhu Sahi	Connectivity	3.00	2019-20
Chhepilipali	Ghuntuliposi	Const. Of C.C. Canal from Hagrihali to Khalia Kata	Connectivity	5.00	2017-18
Chhepilipali	Ghuntuliposi	Imp of Road from Dusi Naik to Banguru Chhawk	Connectivity	5.00	2017-18
Chhepilipali	Ghuntuliposi	Const. Of metallic & moorum road from Ghuntuliposi to Bauripali road	Connectivity	5.00	2020-21
Chhepilipali	Ghuntuliposi	Const. Of C.C. Road from Pabitra ghara to Kanju ghara	Connectivity	5.00	2021-22
Chhepilipali	Rengalpali	Imp of Road and culvert at Rengalpali Gadpal	Connectivity	20.00	2017-18
Chhepilipali	Rengalpali	Const of C.C. Canal at Rengalpali kata to mandanaposi	Connectivity	5.00	2018-19
Chhepilipali	Rengalpali	Imp of road and colvert at Rengalpali to Gunduriposi	Connectivity	20.00	2020-21
Chhepilipali	Rengalpali	Imp of Road from Rengalpali to Budhibal	Connectivity	4.00	2021-22
Chhepilipali	Shrinibasapur	Const of C.C. Road from Ashmini house to Bzedhua house	Connectivity	4.00	2017-18
Chhepilipali	Shrinibasapur	Const of C.C road from Pancha house to Damaru house	Connectivity	5.00	2018-19
Chhepilipali	Kudanali	Imp of Road and Colvert at Kudanali to Kundhapitha	Connectivity	25.00	2019-20
Chhepilipali	Kudanali	Imp of Road and Guardwell at Kundapitha	Connectivity	5.00	2019-20
Chhepilipali	Budlibed	Imp of road and guardwell Budlibed to Gundriposi	Connectivity	5.00	2021-22
Chhepilipali	Chhepilipali	Conzst. Of drain from parama Taria house to chandra house	Connectivity	5.00	2017-18
Chhepilipali	Chhepilipali	Const of C.C. road from kubi house to sanatan house	Connectivity	5.00	2018-19
Chhepilipali	Chhepilipali	Imp of Road from kuspanga Ganda sahi to kansanali	Connectivity	5.00	2018-19
Chhepilipali	Kurehibani	Imp of Road from kurehibani tosarakari well	Connectivity	5.00	2017-18
Chhepilipali	Kurehibani	Imp of Road from kadalipal to gadpal road	Connectivity	4.00	2019-20
Chhepilipali	Kurehibani	Imp of kadalipal to Ampal road	Connectivity	5.00	2020-21
Chhepilipali	Kurehibani	Imp of Road from Kurehibani to pudadiha road	Connectivity	5.00	2020-21
Chhepilipali	Kurehibani	Imp of Road from kurehiban to pudadiha road	Connectivity	5.00	2021-22
Chhepilipali	Kurehibani	Imp of Road from kurehibani to Danardanpali	Connectivity	5.00	2021-22
Chhepilipali	Rangamatia	Const of C.C. Road Ampal goudasahi and Dhubasahi	Connectivity	5.00	2018-19
Chhepilipali	Rangamatia	Imp of Patna of Rangmatia to Ampal road	Connectivity	5.00	2018-19
Chhepilipali	Rangamatia	Imp of Transformar to to Manugali C.C. Road	Connectivity	5.00	2019-20
Chhepilipali	Rangamatia	Imp of Rangamatia Harijan Sahi to School C.C. Road	Connectivity	5.00	2020-21
Chhepilipali	Rangamatia	Imp of Rangamatia to Bandhali Road and culvert	Connectivity	5.00	2020-21
Chhepilipali	Rangamatia	Imp of Ampal to Kendukhai Kata and C.C. Road	Connectivity	5.00	2018-19
Dholpada	Menjaribahal	Const. Of C.C. Road at Mahulpali	Connectivity	6.00	2019-20
Dholpada	Menjaribahal	Const. Of Pathurinali to Jadpal Road	Connectivity	6.00	2019-20
Dholpada	Menjaribahal	Const of Pathanali to patakhaman pole to side C.C	Connectivity	6.00	2020-21
Dholpada	Menjaribahal	Const. Of road patharnali to nirgunpali	Connectivity	6.00	2020-21

GP	Name of The Village	Name of the Activity / Plan	Sector	Amount (in lakh)	Year of intervention
Dholpada	Kumurapali	Const. Of Old Road at Kumurapali to Malichua	Connectivity	6.00	2017-18
Dholpada	Kumurapali	Const. Of C.C. at Nallah to Kumurapali Chowk	Connectivity	6.00	2017-18
Dholpada	Kumurapali	Const. Of New C.C. Road at Kumurapali Nallah to Puruna Basti	Connectivity	6.00	2017-18
Dholpada	Kumurapali	Const. Of C.C. Road Purunasahi	Connectivity	6.00	2018-19
Dholpada	Kumurapali	Const. Of C.C. Road at Mirdha Sahi	Connectivity	6.00	2018-19
Dholpada	Mardanga	Const. Of Road Mardanga GP to Bhalumunda Chowk	Connectivity	6.00	2017-18
Dholpada	Mardanga	Const. Of C.C. Road at Mardanga village	Connectivity	6.00	2021-22
Dholpada	Mardanga	Const. Of C.C. Road at Mardanga Chasapada	Connectivity	6.00	2017-18
Dholpada	Mardanga	Const. Of C.C. Road at Mardanga Cristian Pada	Connectivity	6.00	2018-19
Dholpada	Mardanga	Const. Of Mardanga Road to malichua VC	Connectivity	6.00	2019-20
Dholpada	Mardanga	Const. Of Mardanga to Bhaluhuli Road	Connectivity	6.00	2019-20
Dholpada	Mardanga	Const. Of C.C. Road at Mardanga Cristian Pada	Connectivity	6.00	2019-20
Dholpada	Dholpada	Const. Of C.C. Road of Hadisahi	Connectivity	8.00	2017-18
Dholpada	Dholpada	Const. of C.C. Road at Dholpada RD Road to High School , UP School	Connectivity	8.00	2019-20
Dholpada	Dholpada	Const of C.C. Road at Kuasahi to Sarakari Kua	Connectivity	8.00	2019-20
Dholpada	Dholpada	Const. Of C.C. Road at Kamanagudi to Telisahi	Connectivity	8.00	2020-21
Dholpada	Dholpada	Const. Of C.C. Road Khatisahi Nalakua	Connectivity	8.00	2020-21
Dholpada	Gayapali	Const. Of Road at Gayapali to Sabarpali	Connectivity	8.00	2017-18
Dholpada	Gayapali	Const. Of Road at Gayapali School to Arjun Darja	Connectivity	8.00	2017-18
Dholpada	Gayapali	Const. Of Road at Gayapali to Kumurapali	Connectivity	8.00	2017-18
Dholpada	Gayapali	Const. Of School to Canal Road	Connectivity	8.00	2018-19
Dholpada	Gayapali	Const. Of Road of Gayapali Pol to Pathar Nali	Connectivity	8.00	2018-19
Dholpada	Gayapali	Const. Of C.C. Road Uparsahi Mahulpali	Connectivity	4.00	2018-19
Dholpada	Gayapali	Const. Of C.C. Road Talasahi	Connectivity	4.00	2019-20
Dholpada	Gayapali	Const. Of Road at Pol to Arjun Dharj	Connectivity	4.00	2021-22
Dholpada	Hetkhamar	Const. Of Road of Kadguda Jambumula to Jasobantapur	Connectivity	4.00	2019-20
Dholpada	Hetkhamar	Const. Of C.C. Road at Hetkhamar Kudguda Orampada	Connectivity	4.00	2020-21
Dholpada	Hetkhamar	Const. Of Road Kudguda Kata to Katngpani	Connectivity	4.00	2021-22
Dholpada	Arjundarha	Const. Of Road at Arjundarha to Gayapali	Connectivity	4.00	2018-19
Dholpada	Arjundarha	Const. Of Road at Arjundarha to Charibati	Connectivity	4.00	2018-19
Dholpada	Arjundarha	Const. Of Roac VC of Arjundarha to Gayapali	Connectivity	4.00	2018-19
Dholpada	Arjundarha	Const. Of Road at Arjundarha Pole to Gayapali	Connectivity	4.00	2020-21
Dholpada	Sunamunda	Const. Of Metaling Road of Hetkhamar to Sunamunda	Connectivity	4.00	2017-18
Dholpada	Sunamunda	Const. Of C.C. Road at Sunamunda	Connectivity	4.00	2018-19
Dholpada	Pattakhaman	Const. Of Road of Pattakhaman to Manjaribahal	Connectivity	4.00	2017-18
Dholpada	Pattakhaman	Const. Of Road at Pattakhaman to Kaliakhmar	Connectivity	4.00	2018-19
Dholpada	Majhipali	Const. Of C.C. Canal of Nuakata to Hadrikata	Connectivity	4.00	2017-18
Dholpada	Majhipali	Const. Of C.C. Canal of Nuakata Canal to Gahampasi	Connectivity	4.00	2017-18
Dholpada	Majhipali	Const. Of Road at Majhipali Bhukata sahi	Connectivity	4.00	2018-19
Dholpada	Majhipali	Const. Of C.C. Stap Ganeshpali Bandha	Connectivity	4.00	2020-21
Dholpada	Majhipali	Const. Of Ganeshpali Road two side of C.C. Drain	Connectivity	4.00	2020-21
Dholpada	Kaliachamar	Const. Of C.C. Canal of Badhata Canal to Grammunda	Connectivity	5.00	2017-18
Dholpada	Kaliachamar	Const. Of C.C. Road at Jambuguda	Connectivity	4.00	2017-18
Dholpada	Kaliachamar	Const. Of C.C. Road of Bagarti pada	Connectivity	4.00	2018-19

GP	Name of The Village	Name of the Activity / Plan	Sector	Amount (in lakh)	Year of intervention
Dholpada	Kaliachamar	Const. Of C.C. Road at Gadtia pada	Connectivity	4.00	2018-19
Dholpada	Kaliachamar	Const. Of Road at Kaliakhamar to Khajurikhaman	Connectivity	4.00	2019-20
Dholpada	Kaliachamar	Const of Road at Manhirpada to Bijanali Baragacha	Connectivity	4.00	2019-20
Dholpada	Kaliachamar	Const. Of Road at Kaliakhamar to Jhamunda	Connectivity	4.00	2021-22
Dholpada	Malichhua	Const. Of Road at Malichhua to Mardang	Connectivity	4.00	2017-18
Dholpada	Malichhua	Const. Of Road at Purunasahi to Sagadia Nala	Connectivity	4.00	2018-19
Dholpada	Malichhua	Const. Of Road at R.D. Road to Patharkunda	Connectivity	4.00	2018-19
Dholpada	Malichhua	Const. Of Road at R.D. Road to Mahulsahi	Connectivity	4.00	2018-19
Dholpada	Chandrapur, Bijanali	Const. Of C.C. Road at Bijanali Kandhapada Sahi	Connectivity	4.00	2017-18
Dholpada	Chandrapur, Bijanali	Const. Of C.C. Road 40. Mtr of Bijanal Bhaludali Sahi	Connectivity	4.00	2017-18
Dholpada	Chandrapur, Bijanali	Cosnt. Of C.C. Road 10 Fut at Chandrapur	Connectivity	4.00	2018-19
Dholpada	Chandrapur, Bijanali	Const. Of Road at Chandrapur Mandap to Belguda	Connectivity	4.00	2018-19
Dholpada	Chandrapur, Bijanali	Const. Of C.C. Road 40 Mtr at Uparasahi	Connectivity	4.00	2019-20
Dimirikuda	Dimirikuda	Imp of Dimikuda pator phandi to R.D. Road Culvert Canal	Connectivity	5.00	2017-18
Dimirikuda	Chheliameindhia	Imp of Chhelimendhia to Raital Road	Connectivity	10.00	2017-18
Dimirikuda	Dudhapasi	Imp of Dudhapali PMGSY Road to Tunipada Road	Connectivity	8.00	2017-18
Dimirikuda	Pohalamara	Pahalamara Bustand to village Road culvert	Connectivity	8.00	2017-18
Dimirikuda	Ranigala	Const. Of C.C. Ranigala masinta Road Culvert	Connectivity	8.00	2017-18
Dimirikuda	Budhikuten	Const. Of C.C. Road At Budhikuten girjapada Road	Connectivity	3.00	2017-18
Dimirikuda	Chheliameindhia	Imp of Turipada Road	Connectivity	5.00	2018-19
Dimirikuda	Dimirikuda	Const: of Dimirikuda Goudpada to paleipada Road Culvert	Connectivity	5.00	2018-19
Dimirikuda	Ludhar	Const. Of C.C. Road At- Dudhapali Orampada Road	Connectivity	6.00	2018-19
Dimirikuda	Dimirikuda	Const. Of Udaypur Goudpada Road Culvert	Connectivity	4.00	2018-19
Dimirikuda	Ludhar	Imp of Ludhar to Gondam Road V/C	Connectivity	10.00	2019-20
Dimirikuda	Budhikuteni	Imp of Budhikutuni to Ranigala Road	Connectivity	20.00	2019-20
Dimirikuda	Pohalamara	Const of C.C. Road At Pohalamara Panitanky Pada	Connectivity	5.00	2019-20
Dimirikuda	Dabakata	Const. C.c. road at- dobakata mundapada	Connectivity	8.00	2019-20
Dimirikuda	Ludhar	Const. Of Road AT- Ludhar Chihirimal sahi	Connectivity	4.00	2019-20
Dimirikuda	Ludhar	Ludhar College to Telikisum Road Culvert	Connectivity	8.00	2019-20
Dimirikuda	Sahajbahal	Const. Of Sahajbahal Orampada C.C. Road	Connectivity	4.00	2019-20
Dimirikuda	Chheliameindhia	Const. Of C.C. Road At- Chheliameindhia Guru house to Banamali House Road	Connectivity	5.00	2020-21
Dimirikuda	Ludhar	Const. Of C.C. Road to Ludhar School Pada	Connectivity	5.00	2020-21
Dimirikuda	Dudhapali	Const. Of Dudhapali Orampada Road Culvert	Connectivity	8.00	2020-21
Dimirikuda	Ranigala	Const. Of Ranigala Masinta Road Culvert	Connectivity	5.00	2020-21
Dimirikuda	Dimirikuda	Const. Of Dimirikuda Tiknu House to Dana House C.C. Road	Connectivity	5.00	2020-21
Dimirikuda	Ludhar	Const. Of Kundurupada to Babadihi Road Culvert	Connectivity	8.00	2021-22
Dimirikuda	Ranigala	Const. Of Ranigola to Malinta Road Culvert	Connectivity	6.00	2021-22
Dimirikuda	Sahajbahal	Const. Of Sahajbahal to Pohalamara Road Culvert	Connectivity	8.00	2021-22
Dimirikuda	Dimirikuda	Const. Dimirikuda katapada c.c. road	Connectivity	5.00	2021-22
Dimirikuda	Ludhar	Const. Of Ludhar Pator Phandi to Playground Road culvert	Connectivity	8.00	2021-22
Dimirikuda	Dudhapali	Const. Of Dudhapali Orampada Road Culvert	Connectivity	8.00	2021-22
Dudhianali	Jambunali	Connectivity Jambunali to Bankadarh	Connectivity	10.00	2018-19
Dudhianali	Jambunali	Jambunarli (Bherubani) Nuasmunda to Babumahakul	Connectivity	5.00	2019-20
Dudhianali	Jambunali	Jambunali Colony to Mundagohira	Connectivity	10.00	2020-21
Dudhianali	Jambunali	Jambunali to Gohira	Connectivity	10.00	2019-20

GP	Name of The Village	Name of the Activity / Plan	Sector	Amount (in lakh)	Year of intervention
Dudhianali	Jambunali	Jambunali colony to Tentloi	Connectivity	10.00	2020-21
Dudhianali	Jambunali	Jambunali colony sukanta sahi guardwall	Connectivity	10.00	2019-20
Gandam	Gangapal	Imp of Road for RD Road to Jogibamui	Connectivity	3.00	2019-20
Gandam	Gandam	Imp of Road from Kisanpada	Connectivity	10.00	2021-22
Gandam	Gandam	Imp of road from Gandam to Dimirikata	Connectivity	10.00	2018-19
Gandam	Gandam	Imp of road from Gondom to Deshomkidi	Connectivity	10.00	2019-20
Gandam	Gandam	Imp of Road from RD roud to Laxmipur	Connectivity	5.00	2019-20
Gandam	Telikusum	Imp of Road from Telikusum to Babamatha	Connectivity	8.00	2018-19
Gandam	Telikusum	Imp of Road from Telikusum to Patapathar	Connectivity	10.00	2018-19
Gandam	Telikusum	Imp of Road from Patapathar to Bankadihi	Connectivity	10.00	2019-20
Gandam	Telikusum	Imp of road Kamil House to Kadha Glkge Road	Connectivity	10.00	2021-22
Gandam	Telikusum	Imp of Road from Kholdihi to Babamatha	Connectivity	10.00	2018-19
Gandam	Telikusum	Imp of Road for Gandapada to School pada	Connectivity	5.00	2019-20
Gandam	Bhaluhuan	Imp of Road for Bhaluhuan Sabarpada to School pada	Connectivity	10.00	2019-20
Gandam	Bhaluhuan	Imp of Road from Kisanpada to Sbopada	Connectivity	10.00	2018-19
Gandam	Telikusum	CC Road at Telikusum To Baba Matha	Connectivity	30.00	2019-20
Gandam	Telikusum	CC Road at Telikusum To Mendhikani	Connectivity	60.00	2019-20
Gandam	Telikusum	CC Road at Kisan Pada to patapathar	Connectivity	30.00	2018-19
Gandam	Telikusum	CC Road at Gouda Pada to Tangar gada	Connectivity	60.00	2019-20
Gandam	Telikusum	CC Road at Ganda Pada to Janga temple	Connectivity	30.00	2018-19
Gandam	Telikusum	CC Road at Kandhapada	Connectivity	50.00	2019-20
Gandam	Telikusum	CC Road at Mendhiakani to Luhurapada	Connectivity	30.00	2021-22
Gandam	Telikusum	CC Road atbankadihi	Connectivity	25.00	2021-22
Gandam	Telikusum	Drainage system at Telikusum	Connectivity	30.00	2021-22
Gandam	Telikusum	CC Road at Pattapathara	Connectivity	30.00	2021-22
Gandam	Bhaluchuan	CC Road at Kholadihi to Bhaluchuan	Connectivity	30.00	2019-20
Gandam	Bhaluchuan	CC Road at Bhaluchuan to Gengutidudha	Connectivity	30.00	2019-20
Gandam	Bhaluchuan	CC Road at Sabarpada to Orampada	Connectivity	30.00	2021-22
Gandam	Gandam	BSNL Tower at Gandam	Connectivity	70.00	2018-19
Gandam	Gandam	CC Road at Gandam Propet road	Connectivity	10.00	2019-20
Gandam	Gandam	CC Road at Bajar to Kishan Pada	Connectivity	10.00	2020-21
Gandam	Gandam	CC Road at Bidyadhar chhanchana to Ludhar	Connectivity	30.00	2019-20
Gandam	Gandam	Const. Of manumunda bridge	Connectivity	20.00	2021-22
Gandam	Gandam	CC Road at Odiapada to Atulya House	Connectivity	20.00	2021-22
Gandam	Gandam	CC Road at Gangajal to Shiv Mandir	Connectivity	20.00	2021-22
Gandam	Gandam	CC Road at Jogibilua	Connectivity	25.00	2021-22
Gandam	Laxmipur	Culvert at Jogibilua to Daniel Pada	Connectivity	25.00	2018-19
Gandam	Laxmipur	CC Road at Laxmipur to Kusum chwok	Connectivity	20.00	2018-19
Gandam	Laxmipur	CC Road at Kusum chowk to Jeram house	Connectivity	20.00	2019-20
Gandam	Kholdihi	CC Road at Kholadihi to School	Connectivity	20.00	2019-20
Gandam	Kholdihi	CC Road at gandapada	Connectivity	20.00	2021-22
Gandam	Kholdihi	CC Road at Satabhuni pada	Connectivity	20.00	2021-22
Gandam	Kholdihi	CC Road at Kholadihi majhisahi	Connectivity	10.00	2021-22
Gandam	Telikusum	CC Road at Telikusum To Baba Matha	Connectivity	30.00	2019-20
Gandam	Telikusum	CC Road at Telikusum To Mendhikani	Connectivity	60.00	2017-18
Gandam	Telikusum	CC Road at Kisan Pada to patapathar	Connectivity	30.00	2019-20

GP	Name of The Village	Name of the Activity / Plan	Sector	Amount (in lakh)	Year of intervention
Gandam	Telikusum	CC Road at Gouda Pada to Tangar gada	Connectivity	60.00	2019-20
Gandam	Telikusum	CC Road at Ganda Pada to Janga temple	Connectivity	30.00	2018-19
Gandam	Telikusum	CC Road at Kandhapada	Connectivity	50.00	2019-20
Gandam	Telikusum	CC Road at Mendhiakani to Luhurapada	Connectivity	30.00	2021-22
Gandam	Telikusum	CC Road atbankadihi	Connectivity	25.00	2021-22
Gandam	Telikusum	Drainage system at Telikusum	Connectivity	30.00	2021-22
Gandam	Telikusum	CC Road at Pattapathara	Connectivity	30.00	2021-22
Gandam	Bhaluchuan	CC Road at Kholadihi to Bhaluchuan	Connectivity	30.00	2019-20
Gandam	Bhaluchuan	CC Road at Bhaluchuan to Gengutidudha	Connectivity	30.00	2019-20
Gandam	Bhaluchuan	CC Road at Sabarpada to Orampada	Connectivity	30.00	2021-22
Gandam	Gandam	BSNL Tower at Gandam	Connectivity	70.00	2018-19
Gandam	Gandam	CC Road at Gandam Propet road	Connectivity	10.00	2019-20
Gandam	Gandam	CC Road at Bajar to Kishan Pada	Connectivity	10.00	2020-21
Gandam	Gandam	CC Road at Bidyadhar chhanchana to Ludhar	Connectivity	30.00	2019-20
Gandam	Gandam	Const. Of manumunda bridge	Connectivity	20.00	2021-22
Gandam	Gandam	CC Road at Odiapada to Atulya House	Connectivity	20.00	2021-22
Gandam	Gandam	CC Road at Gangajal to Shiv Mandir	Connectivity	20.00	2021-22
Gandam	Gandam	CC Road at Jogibilua	Connectivity	25.00	2021-22
Gandam	Laxmipur	Culvert at Jogibilua to Daniel Pada	Connectivity	25.00	2018-19
Gandam	Laxmipur	CC Road at Laxmipur to Kusum chwok	Connectivity	20.00	2018-19
Gandam	Laxmipur	CC Road at Kusum chowk to Jeram house	Connectivity	20.00	2019-20
Gandam	Kholdihi	CC Road at Kholadihi to School	Connectivity	20.00	2019-20
Gandam	Kholdihi	CC Road at gandapada	Connectivity	20.00	2021-22
Gandam	Kholdihi	CC Road at Satabhuni pada	Connectivity	20.00	2021-22
Gandam	Kholdihi	CC Road at Kholadihi majhisahi	Connectivity	10.00	2021-22
Jharagogua	Raital	Const. Of Road Culvert of Raital to tileimal	Connectivity	15.00	2017-18
Jharagogua	Raital	Imp of Raital to Bhaluguha Road	Connectivity	5.00	2018-19
Jharagogua	Raital	Const. Of C.C. Canal of Raital Bhotcomunda	Connectivity	5.00	2018-19
Jharagogua	Raital	Const. Of Road at Raital to Purunapani	Connectivity	5.00	2018-19
Jharagogua	Raital	Const. Of Road at Raital to Bhalunali	Connectivity	4.00	2019-20
Jharagogua	Raital	Const. Of C.C. Road at Raital Kultapada	Connectivity	4.00	2021-22
Jharagogua	Raital	Const. Of Culvert at Ambaduda	Connectivity	4.50	2017-18
Jharagogua	Raital	Const. Of Two culvert of Kunturu Road	Connectivity	4.50	2017-18
Jharagogua	Raital	Const. Of Three Culvert of Kulutalata	Connectivity	4.50	2017-18
Jharagogua	Raital	Const. Of C.C. Road at Talasahi to Sibamandir	Connectivity	4.50	2017-18
Jharagogua	Raital	Const. Of C.C. Road at Saranipat to RD	Connectivity	4.50	2017-18
Jharagogua	Raital	Const. Of C.C. Road at Birej house to Chakra house	Connectivity	4.50	2017-18
Jharagogua	Deasunuli	Const. Of Murum Road at Mayadhar Nayak house to Khageswar Nayak house	Connectivity	4.50	2021-22
Jharagogua	Deasunuli	Const. Of Culvert at Mayadhar Nayak Land	Connectivity	4.50	2021-22
Jharagogua		Const. Murum Road at Badiberna RD Road to Majhipada	Connectivity	4.50	2021-22
Jharagogua		Const. Of Murum of Santosh Nayak house to Hrudananda house	Connectivity	4.50	2018-19
Jharagogua		Const. Culvert and Murum Road at Futball field to Dumbermunda	Connectivity	4.50	2018-19
Jharagogua		Const. Of C.C. Road Thadiyus Kubur house to Jhankia Kisan	Connectivity	4.50	2019-20

GP	Name of The Village	Name of the Activity / Plan	Sector	Amount (in lakh)	Year of intervention
Jharagoga		Const. Of C.C. Road of Kuilapada to Bazar Road Demul Chowk	Connectivity	4.50	2018-19
Jharagoga		Const. Of C.C. Road at Bazar Chowk to Mandir	Connectivity	4.50	2019-20
Jharagoga		Const. Of C.C Road at Dungurdhar Canal Kuilapada Umesh Pradhan house to Sarakari Pole	Connectivity	4.50	2019-20
Jharagoga		Const. C.C. Road jatramandap Canal	Connectivity	4.50	2018-19
Jharagoga		Const. Of Road at Katru Jami to Bhadari Katel	Connectivity	4.50	2018-19
Jharagoga	Haridabahal	Const. Of Gali Road at Nath house to Dukhu house	Connectivity	4.50	2021-22
Jharagoga	Haridabahal	Const. Of C.C. Road at Harida Bahal Kenduguda house to Sadhu house	Connectivity	4.50	2021-22
Jharagoga	Haridabahal	Const. Of C.C. Road at Sushil house to Bahalguda	Connectivity	4.50	2021-22
Jharagoga	Haridabahal	Const. Of C.C. Road at Madhu house to Kastu house	Connectivity	4.50	2021-22
Jharagoga	Haridabahal	Const. Of C.C. Road at Kamanagudi to Chinta house	Connectivity	4.50	2021-22
Jharagoga	Haridabahal	Const. Of C.C. Road at Kateipada Gupte house to Lalita house	Connectivity	4.50	2021-22
Jharagoga	Haridabahal	Const. Of C.C. Road at Adit house to Gunanidhi house	Connectivity	4.50	2021-22
Jharagoga		Const. Of Culvert of Kateipada GP	Connectivity	4.50	2018-19
Jharagoga		Imp of Bandhli guda Guthen guda pole	Connectivity	4.50	2018-19
Jharmunda	Kadodihi	Const. Of Culvert of Patradudha	Connectivity	3.00	2017-18
Jharmunda	Kadodihi	Const of C.C. Road at Ram House to Pabitra house	Connectivity	4.00	2017-18
Jharmunda	Kadodihi	Const. Of C.C. Road at Ramesh house to Jatia Munda House	Connectivity	6.00	2018-19
Jharmunda	Kadodihi	Const. Of Road at School to Bakulidihi	Connectivity	10.00	2018-19
Jharmunda	Kadodihi	Const. Of C.C. Canal of Transferma to Kalotungari	Connectivity	5.00	2019-20
Jharmunda	Gambhariposi	Const. Of Culvert of Gambhariposi Talasahi Sarada Nayak house front	Connectivity	5.00	2017-18
Jharmunda	Gambhariposi	Imp of Gambhariposi to Badhei Road	Connectivity	10.00	2017-18
Jharmunda	Gambhariposi	Const. Of Bridge at Balighat nala	Connectivity	15.00	2018-19
Jharmunda	Gambhariposi	Const. Of C.C. Road at Khaka Sahi to Nala	Connectivity	3.00	2018-19
Jharmunda	Gambhariposi	Const. Of Culvert at Bisikesan Nayak House front	Connectivity	3.00	2018-19
Jharmunda	Gambhariposi	Const. Of Culvert at Kandrasahi Jariari house	Connectivity	3.00	2019-20
Jharmunda	Gambhariposi	Const. Of C.C. Road at Kandrasahi Budhura house to Jariari house	Connectivity	6.00	2019-20
Jharmunda	Gambhariposi	Const. Of C.C. Road at Khaka Sahi to Nala	Connectivity	3.00	2020-21
Jharmunda	Dhengurjore	Const. Of Culvert at Nuasahi Road	Connectivity	5.00	2017-18
Jharmunda	Dhengurjore	Const. Of C.C. Road at talasahi to Patra house	Connectivity	3.00	2017-18
Jharmunda	Dhengurjore	Const. Of C.C. Canal of Khatu Kisan land to Kuhuru Kisan land	Connectivity	5.00	2018-19
Jharmunda	Dhengurjore	Const. Of C.C. Road at Jagannath Dhaniswar Bathroom to Tala Sahi	Connectivity	3.00	2018-19
Jharmunda	Dhengurjore	Const. Of Culvert at Matha Munda	Connectivity	10.00	2019-20
Jharmunda	Dhengurjore	Const. Of Deneididhi to Chaliposi Road Culvert	Connectivity	3.00	2019-20
Jharmunda	Dhengurjore	Const. Of C.C. Road at Dengura Jore Tala Sahi to School	Connectivity	3.00	2019-20
Jharmunda	Dhengurjore	Const. Of Culvert of Dhalak Berna Land	Connectivity	10.00	2020-21
Jharmunda	Dhengurjore	Const. Of C.C. Road at Jagannath R.D. Road to Gopal house	Connectivity	6.00	2020-21
Jharmunda	Dhengurjore	Const. Of C.C. Road at Gramin house to Kata	Connectivity	5.00	2020-21
Jharmunda	Dhengurjore	Const. Of C.C. Road at Daneidihi Chowk to Majhi Sahi	Connectivity	5.00	2020-21
Jharmunda	Dhengurjore	Const. Of C.C. Road at Futball Playground to Padhaberna	Connectivity	4.00	2020-21
Jharmunda	Dhengurjore	Const. Of C.C. Canal of Talajharan to Taylaguda	Connectivity	5.00	2021-22

GP	Name of The Village	Name of the Activity / Plan	Sector	Amount (in lakh)	Year of intervention
Jharmunda	Dhengurjore	Const. Of Road at Jagannathpur to Badheisima	Connectivity	5.00	2021-22
Jharmunda	Dhengurjore	Const. Of Road at Dengur Jora to Kadalimunda	Connectivity	5.00	2021-22
Jharmunda	Dhengurjore	Const. Of Road at Dengur jora to Chaliposi	Connectivity	5.00	2021-22
Jharmunda	Chandiposi	Const. Of Road at Kisanpada to Baraguda	Connectivity	5.00	2017-18
Jharmunda	Chandiposi	Const. Of C.C. Road at Mundasahi to Kisansahi	Connectivity	5.00	2017-18
Jharmunda	Chandiposi	Const. Of Culvert at Junadihi	Connectivity	3.00	2018-19
Jharmunda	Chandiposi	Const. Of C.C. Road at Playground to Pandu Gundua house	Connectivity	3.00	2019-20
Jharmunda	Chandiposi	Const. Of C.C. Road at Mundasahi to Kisansahi	Connectivity	5.00	2019-20
Jharmunda	Chandiposi	Const. Of Culvert of Junadihi	Connectivity	3.00	2020-21
Jharmunda	Chandiposi	Const. Of C.C. Road at Gupte house to Nrupa Kisan house	Connectivity	2.00	2020-21
Jharmunda	Chandiposi	Const. Of C.C. Road at School to Baghasahi	Connectivity	3.00	2020-21
Jharmunda	Chandiposi	Const. Of C.C. Road at Majhiram house to Markanda house	Connectivity	2.00	2021-22
Jharmunda	Chandiposi	Const. Of C.C. Road at Playground to Pandu Gundua house	Connectivity	3.00	2021-22
Jharmunda	Kadalimunda	Const. Of C.C. Road at Jhariapada	Connectivity	5.00	2017-18
Jharmunda	Kadalimunda	Const. Of Culvert of Club Chowk	Connectivity	3.00	2017-18
Jharmunda	Kadalimunda	Const. Of C.C. Road at Kadalimunda Dholapathar	Connectivity	5.00	2017-18
Jharmunda	Kadalimunda	Const. Of C.C. Road at Bhaisa Sahi	Connectivity	5.00	2018-19
Jharmunda	Kadalimunda	Const. Of Road & Culvert at Kadalimunda Khajurikaman	Connectivity	5.00	2019-20
Jharmunda	Kadalimunda	Const. Of C.C. Road at Kadalimunda Bourwall to Puniabudha house	Connectivity	5.00	2019-20
Jharmunda	Kadalimunda	Const. Of C.C. Road at Khajurikaman	Connectivity	5.00	2019-20
Jharmunda	Kadalimunda	Const. Of Road at Kadalimunda to Dengurjora	Connectivity	10.00	2021-22
Jharmunda	Jharmunda	Const. Of Culvert at Bhuinya Sahi	Connectivity	5.00	2017-18
Jharmunda	Jharmunda	Const. Of C.C. Road at Pepelpada Sanu house to Kirtan house	Connectivity	3.00	2017-18
Jharmunda	Jharmunda	Const. Of C.C. Road of Nuasahi Baragacha Chowk	Connectivity	3.00	2017-18
Jharmunda	Jharmunda	Const. Of Culvert of Luhura house Patharkania	Connectivity	3.00	2018-19
Jharmunda	Jharmunda	Const. Of Culvert of Mandir to Chayetua house	Connectivity	3.00	2018-19
Jharmunda	Jharmunda	Const. Of Road at Luhura house Chowk to Pipelpada	Connectivity	6.00	2018-19
Jharmunda	Jharmunda	Const. Of Road at Jamdhipasahi to Pipelpada	Connectivity	10.00	2019-20
Jharmunda	Jharmunda	Const. Of C.C. Road at Gouranga house to V.S.S. house	Connectivity	3.00	2020-21
Jharmunda	Jharmunda	Const. Of C.C. Road at Gouranga house to Murali house	Connectivity	3.00	2021-22
Jharmunda	Jharmunda	Const. Of Culvert at Pipelpada Mitra house	Connectivity	3.00	2021-22
Jharmunda	Jharmunda	Const. Of Culvert at Luhura house	Connectivity	3.00	2021-22
Jharmunda	Jharmunda	Const. Of Nuasahi Nala Midile culvert	Connectivity	3.00	2021-22
Kalanda	Balanda	Imp of Balanda Rangia Katta to Pidha Sahi road guard wall and metaling	Connectivity	3.00	2017-18
Kalanda	Balanda	Const of C.C. Road at Balanda Pidha Sahi	Connectivity	3.00	2017-18
Kalanda	Balanda	Imp of Balanda to Kaliakata Road	Connectivity	5.00	2018-19
Kalanda	Balanda	Const. Of C.C. Drain at Balanda play ground	Connectivity	4.00	2018-19
Kalanda	Balanda	Const. Of C.C. Road at Balanda Gouda Sahi	Connectivity	3.00	2019-20
Kalanda	Balanda	Const. Of C.C. Road at Pathuru Sahi Mandap to Niragali road	Connectivity	2.00	2019-20
Kalanda	Balanda	Const. Of C.C. road at pathuru Sahi to AWC	Connectivity	3.00	2019-20
Kalanda	Balanda	Imp of Road from Pathuru Sahi to Jhirpani	Connectivity	3.00	2020-21
Kalanda	Balanda	Const. Of Jhatakiposi C.C. Drain	Connectivity	4.00	2020-21
Kalanda	Balanda	Const. Of C.C. Canal at Ambapani to Pathuru Sahi	Connectivity	3.00	2020-21
Kalanda	Balanda	Imp of Jhatakiposi to Kalanda Road	Connectivity	5.00	2021-22

GP	Name of The Village	Name of the Activity / Plan	Sector	Amount (in lakh)	Year of intervention
Kalanda	Balanda	Imp of Jhatakiposi to Pathuru Sahi Road	Connectivity	5.00	2021-22
Kalanda	Kalanda	Const. Of C.C. road at Sitagotha Sahi	Connectivity	3.00	2018-19
Kalanda	Kalanda	Imp of Kalanda to Samantarapali road	Connectivity	8.00	2018-19
Kalanda	Kalanda	Const. Of Kaliakatta Drain	Connectivity	5.00	2019-20
Kalanda	Kalanda	Const. Of CD work at Kalanda GP to Samantarapali road	Connectivity	10.00	2019-20
Kalanda	Kalanda	Imp of C.C. Road at Kalanda Laxmi Mandap to Harijan Sahi	Connectivity	5.00	2019-20
Kalanda	Samantarapali	Const. Of Samantarapali to Chouriguda road metaling	Connectivity	5.00	2018-19
Kalanda	Samantarapali	Const of Samantarapali to Ramunda road Culvert	Connectivity	5.00	2018-19
Kalanda	Samantarapali	Samantarapali Dhobanali Road metaling	Connectivity	3.00	2018-19
Kalanda	Samantarapali	Const. Of C.C. Road at Samantarapali Guru Sahi	Connectivity	3.00	2019-20
Kalanda	Samantarapali	Const. Of C.C. Canal at Samantarapali Bagicha Poli	Connectivity	5.00	2021-22
Kalanda	Samantarapali	Const. Of Samantarapali Dhoba Nali C.C. Road	Connectivity	3.00	2021-22
Kalanda	Samantarapali	Const. Of Chirgunikurda Sahi C.C. Road	Connectivity	3.00	2018-19
Kalanda	Samantarapali	Const. Of C.C. Road & Guardwall at Tambuhuli Sahi	Connectivity	5.00	2019-20
Kalanda	Basudevpur	Imp of Basudevpur Munda Sahi Road	Connectivity	4.00	2021-22
Kalanda	Basudevpur	Imp of Basudevpur to Samantarapali Road	Connectivity	5.00	2018-19
Kalanda	Basudevpur	Const. Of C.C. Road at Basudevpur to Mandira	Connectivity	8.00	2018-19
Kalanda	Basudevpur	Imp of Basudevpur to Rambhadevi Road	Connectivity	5.00	2019-20
Kalanda	Basudevpur	Imp of Siba Mandira to Rambhadevi Mundapada Road	Connectivity	5.00	2019-20
Kalanda	Nuagaon	Const. Of CD work at Nuagaon club to colony Sahi	Connectivity	5.00	2018-19
Kalanda	Nuagaon	Const. Of C.C. Road at Tarini Chhaka to Gadu Ghat	Connectivity	3.00	2018-19
Kalanda	Nuagaon	Const. Of C.C. Road at Ka dam Chawk to Palasabani	Connectivity	4.00	2018-19
Kalanda	Nuagaon	Const. Of C.C. Road at Tentuli Sahi to Bela Chawk	Connectivity	4.00	2018-19
Kalanda	Chadakmara	Imp of from Chadakmara to Kaliakata	Connectivity	5.00	2019-20
Kalanda	Chadakmara	Imp of Road from Chadakmara to Balanda	Connectivity	5.00	2019-20
Kansar	Kansar	PWD road to Jhumuka pada road	Connectivity	10.00	2018-19
Kansar	Kansar	Kansar Hadapada topwd road via Champari pali	Connectivity	15.00	2019-20
Kansar	Kansar	CC road and drain at Nadiakani	Connectivity	5.00	2020-21
Kansar	Kansar	CC Road from thana pada to Jambu tree	Connectivity	10.00	2021-22
Kansar	Kansar	CC road from jhumuka pada to Bhukta sahi	Connectivity	5.00	2021-22
Kansar	Kansar	CC road from Sundar pada to Thanasahi	Connectivity	5.00	2021-22
Kansar	Tampar	CC road of Tampar village	Connectivity	10.00	2018-19
Kansar	Tampar	CC road from tampar to Telengalui via Rangamunda	Connectivity	10.00	2019-20
Kansar	Tampar	CC road from lainda road to tampar road	Connectivity	10.00	2020-21
Kansar	Tampar	CC road from Tampat to Biriam road via Jagdala new road	Connectivity	10.00	2021-22
Kansar	Yasabantapur	CC road from RD road toyasabantapur via Chatudiha	Connectivity	5.00	2018-19
Kansar	Yasabantapur	CC road at Chatudihi pada	Connectivity	5.00	2019-20
Kansar	Yasabantapur	CC road at Yasabantapur Mundasahi	Connectivity	5.00	2020-21
Kansar	Yasabantapur	CC road at Hadisahi	Connectivity	5.00	2021-22
Kansar	Biriam	CC road from Biriam to Hiran road	Connectivity	5.00	2018-19
Kansar	Biriam	CC road of Biriam village	Connectivity	5.00	2019-20
Kansar	Biriam	CC road from Biriam to Binod Ekka House	Connectivity	3.00	2020-21
Kansar	Hiran	CC road to Hian village	Connectivity	5.00	2018-19
Kansar	Hiran	Road from forest road to Lainya	Connectivity	5.00	2019-20
Kansar	Bhanga Munda	CC road from Lainya road to Bhanga munda road	Connectivity	5.00	2018-19
Kansar	Bhanga Munda	CC road at Bhagamunda village	Connectivity	5.00	2019-20

GP	Name of The Village	Name of the Activity / Plan	Sector	Amount (in lakh)	Year of intervention
Kansar	Jagadala	Road from Jagdala to forest road	Connectivity	5.00	2019-20
Kansar	Telbhaguni	CC road to Telabhanguni	Connectivity	5.00	2019-20
Kansar	Palunipada	CC road at Kisan Pada	Connectivity	10.00	2018-19
Kansar	Palunipada	CC road at transformor pada	Connectivity	5.00	2019-20
Kansar	Palunipada	CC road from RD road to Talasahi Kolhapada	Connectivity	10.00	2020-21
Kansar	Palunipada	CC road from RD road to Khatapada	Connectivity	5.00	2021-22
Kansar	Palunipada	CC road from pathar house to Kisan pada	Connectivity	5.00	2021-22
Kansar	Palunipada	CC road from Bhugaramal RD road to Bangalimunda pada	Connectivity	10.00	2021-22
Kansar	Palunipada	CC road from RD road to Sagan Khol	Connectivity	5.00	2021-22
Kansar	Palunipada	CC road from Kisanpada to Rautiapada	Connectivity	10.00	2019-20
Kendejjuri	Jaysinda	Dharamchandrapur village to Kandhapadakata Road	Connectivity	3.00	2018-19
Kendejjuri	Jaysinda	New road at Jaysinda to Katangapani	Connectivity	5.00	2019-20
Kendejjuri	Jaysinda	CC Road at Jaysinda sunilapana	Connectivity	3.00	2021-22
Kendejjuri	Jaysinda	Jaysinda kataipanka	Connectivity	3.00	2021-22
Kendejjuri	Balita	Cc road baltia,goitiapada	Connectivity	40.00	2021-22
Kendejjuri	Balita	Cc road balita to katangapani road	Connectivity	5.00	2021-22
Kendejjuri	Balita	Cc road school chowk to nazi sahi	Connectivity	5.00	2021-22
Kendejjuri	Balita	Cc road gaitiapada	Connectivity	3.00	2021-22
Kendejjuri	Katangpani	Road Katangapani to Saranali Petainga	Connectivity	10.00	2019-20
Kendejjuri	Katangpani	Cc road road from katangpani majhi sahi to school	Connectivity	10.00	2019-20
Kendejjuri	Katangpani	New bridge At Saranal Gontiasahi	Connectivity	10.00	2021-22
Kendejjuri	Katangpani	New bridge at katangapani bigasahi	Connectivity	10.00	2021-22
Kendejjuri	Katangpani	Drain from katangpani school to village	Connectivity	10.00	2021-22
Kendejjuri	Katangpani	Road fromkatangpani To Thelkogudi	Connectivity	5.50	2021-22
Kendejjuri	Thelakogudi	Road from Thelakogudi to Mahendrapur(Baraguda)	Connectivity	50.00	2018-19
Kendejjuri	Thelakogudi	Concrete road from Thelakogudi Alekhasahi to Bandhabalia Sahi	Connectivity	10.00	2018-19
Kendejjuri	Thelakogudi	CC Road from Thelakogudi Transfermer Sahi to Jaydeb Sahi	Connectivity	10.00	2018-19
Kendejjuri	Thelakogudi	Thar Road from Thelakogudi Village Via Balita to Kendeipuri Road	Connectivity	5.50	2018-19
Kendejjuri	Thelakogudi	Bridge at Middle of the road of Thelakogudi & Mahendrapur (Baraguda)	Connectivity	5.50	2018-19
Kendejjuri	Baraghat	Concrete road from Baraghata Kisan Pada Via Dhubapada to Syamakatei	Connectivity	12.00	2018-19
Kendejjuri	Baraghat	Concrete road at Baraghata Interior roads	Connectivity	5.00	2020-21
Kendejjuri	Baraghat	Devlopment of Bijadihi jagabandhupada road	Connectivity	10.00	2018-19
Kendejjuri	Kakudia	CC road at Jagabandhu Pada	Connectivity	5.00	2019-20
Kendejjuri	Kakudia	CC road at Mundapada Kakudia	Connectivity	5.00	2018-19
Kendejjuri	Kakudia	CC road at Colony Pada	Connectivity	5.00	2018-19
Kendejjuri	Kakudia	CC Road at Jagadish Pada	Connectivity	5.00	2019-20
Kendejjuri	Kakudia	Road from RD road to Jagabandhupada	Connectivity	10.00	2019-20
Kendejjuri	Kakudia	Road from Jagabandhupada to Nibadihi	Connectivity	10.00	2019-20
Kendejjuri	Kakudia	Road to Jagadishpada	Connectivity	10.00	2019-20
Kendejjuri	Kakudia	Road from Kakudia Bandha to Manikanchanapur	Connectivity	10.00	2019-20
Kendejjuri	Asanalata	New road from Asanalata bandha Chhaka to Bainjari	Connectivity	3.00	2020-21
Kendejjuri	Asanalata	Metaling road from NH to Baharmu Village	Connectivity	9.00	2018-19

GP	Name of The Village	Name of the Activity / Plan	Sector	Amount (in lakh)	Year of intervention
Kendejjuri	Asanalata	New road from Bahrimukha Village to Bainjari	Connectivity	4.00	2019-20
Kendejjuri	Asanalata	New road from makara kendha to majhimunda	Connectivity	4.00	2019-20
Kendejjuri	Asanalata	Road from tubewell to Kumbharapada	Connectivity	2.00	2021-22
Kendejjuri	Asanalata	CC road at Bahirmukha village ghati	Connectivity	3.00	2021-22
Kendejjuri	Asanalata	Soil road from Harighara to kundarupada	Connectivity	2.00	2021-22
Kendejjuri	Asanalata	Complete road of Getikiari	Connectivity	5.50	2020-21
Kendejjuri	Asanalata	Road from Crossover Chhaka Bentakara Via Manikanchanapur to Kakudia	Connectivity	7.00	2021-22
Kendejjuri	Asanalata	New Road from Gatekwari to Balakatei	Connectivity	3.00	2021-22
Kendejjuri	Asanalata	Complete CC road of Manikanchanapur	Connectivity	4.00	2021-22
Kendejjuri	Asanalata	Lift irrigation from Ghghidar to Bhugra Land	Connectivity	5.50	2021-22
Kendejjuri	Kendejjuri	CC road from kishanpada Chhaka to play ground Via Balita	Connectivity	15.00	2018-19
Kendejjuri	Kendejjuri	CC road from Kendejjuri majhisahi to Kisan sahi chhaka	Connectivity	10.00	2018-19
Kendejjuri	Kendejjuri	CC road from Kendejjuri Kisanpada to Pratapsahi	Connectivity	5.00	2018-19
Kendejjuri	Kendejjuri	CC road from Kendejjuri kisanpada Tamrand tree to Vajagharapada	Connectivity	5.00	2018-19
Kendejjuri	Kendejjuri	Club house at Kendejjuri kisansahi	Connectivity	5.00	2018-19
Kendejjuri	Kendejjuri	Metaling road & Thar road from Kendejjuri to Dharamchandrapur Chhaka	Connectivity	25.00	2019-20
Kendejjuri	Kendejjuri	Colvet & soil road from Kendejjuri Colony sahi to Saharajoro	Connectivity	20.00	2019-20
Kendejjuri	Kendejjuri	CC road from Kendejjuri Joutukapada to choudhrypada	Connectivity	5.00	2019-20
Kendejjuri	Mahendrapur	CC road from Mahendra Pur canal bridge to Priminister road	Connectivity	8.00	2018-19
Kendejjuri	Mahendrapur	CC road from Mahendra Pur Bhandarisahi to Gadianala priminister Road	Connectivity	10.00	2019-20
Kendejjuri	Mahendrapur	Develop Road from Mahendrapur Bhandarisahi to koutukasahi and a Guard door	Connectivity	6.00	2020-21
Kendejjuri	Kanjiaam	Kanjiaam concrete road need	Connectivity	5.50	2021-22
Kendejjuri	Kanjiaam	Bijepada concrete road need	Connectivity	5.50	2021-22
Kendejjuri	Kanjiaam	Concrete road need from taldi to kanjiaam	Connectivity	5.50	2021-22
Kendejjuri	Kanjiaam	Mud cleaning & stare need in kanjiaam bridge	Connectivity	5.50	2021-22
Kendejjuri	Kanjiaam	New road required from palakuda's pwd to jharjhari new road	Connectivity	5.50	2018-19
Kendejjuri	Kanjiaam	Concrete road required from luhura padato pwd	Connectivity	5.50	2018-19
Kendejjuri	Kanjiaam	Road from palakuda's shiba temple to jharunali	Connectivity	5.50	2019-20
Kendejjuri	Kanjiaam	Road from luhura padato aamapala	Connectivity	5.50	2021-22
Kendejjuri	Taladihi	Moram & metallic road need from taladihi to palakudo via kanjiaam	Connectivity	5.50	2019-20
Kendejjuri	Taladihi	Concrete road need from taladihi to kanjiaam	Connectivity	5.50	2021-22
Kendejjuri	Dhaura Khaman	Concrete road need	Connectivity	5.00	2021-22
Kendejjuri	Dhaura Khaman	Concrete road need at lower sahi	Connectivity	5.00	2018-19
Laimura	Nagdo	Const. Of C.C. road rengalmunda to Khandapathar	Connectivity	5.00	2018-19
Laimura	Bhaluguha	Const. Of C.C. Canal Kanjharan	Connectivity	5.00	2020-21
Laimura	Surupa	Const. Of C.C. Canal Surupa Amtimal	Connectivity	5.00	2021-22
Laimura	Tipirisinga	Imp of Tipirisinga Samasinga Road	Connectivity	5.00	2018-19
Laimura	Nagdo	Imp of Tipirisinga Samasinga Road	Connectivity	5.00	2019-20
Laimura	Kandarpa	Imp of Bhaliadihi Road	Connectivity	5.00	2018-19
Laimura	Kandarpa	Imp of Belmunda Road	Connectivity	5.00	2018-19

GP	Name of The Village	Name of the Activity / Plan	Sector	Amount (in lakh)	Year of intervention
Laimura	Bhaluguha	Imp of Bhaluguha Chakdorha Road	Connectivity	5.00	2019-20
Laimura	Surupa	Im of Surupa Play ground R.D. Road	Connectivity	5.00	2021-22
Laimura	Surupa	Imp of Surupa Talpada to RD Road	Connectivity	5.00	2018-19
Laimura	Panibhandar	Imp of Panibhardor Jariagudi Road	Connectivity	5.00	2019-20
Laimura	Purunapani	Imp of Purunapani Pandri Kata Road	Connectivity	5.00	2019-20
Laimura	Purunapani	Imp of Purunapani Village Road	Connectivity	5.00	2018-19
Laimura	Salohi	Imp of salohi samasinga road	Connectivity	5.00	2018-19
Laimura	Salohi	Imp of Salohi colony Pada to Kadalimunda Road	Connectivity	5.00	2019-20
Laimura	Salohi	Imp of Dumkumunda Road	Connectivity	5.00	2018-19
Laimura	Salohi	Imp of Salohi Thakurpada Road	Connectivity	5.00	2018-19
Laimura	Salohi	Imp of Salohi Sarasmal Road	Connectivity	5.00	2019-20
Laimura	Salohi	Imp of Salohi Nallah dhipa sahi Road	Connectivity	5.00	2021-22
Laimura	Laimura	Imp of Laimura Kandhamunda Road	Connectivity	5.00	2018-19
Laimura	Laimura	Imp of Laimura to Nagdo Road	Connectivity	5.00	2019-20
Laimura	Laimura	Imp of Sishumandir Road	Connectivity	5.00	2019-20
Laimura	Lambadusa	Imp of Tilakata Road	Connectivity	5.00	2018-19
Laimura	Lambadusa	Imp of Barha Chhapali Road	Connectivity	6.00	2018-19
Laimura	Lambadusa	Imp of Sihidia Road	Connectivity	6.00	2019-20
Laimura	Laimura	Imp of Mankadchuan Road	Connectivity	6.00	2021-22
Laimura	Purunapani	Imp of Purunapani Raital Raoad	Connectivity	6.00	2021-22
Laimura	Surupa	Imp of Palrapada Road	Connectivity	6.00	2021-22
Palkudar	Palkudar	CC Road at Palkudar to Balita	Connectivity	10.00	2019-20
Palkudar	Palkudar	CC Road at Palkudar to Taldihi	Connectivity	10.00	2019-20
Palkudar	Jarichor	Jarichera school to lakhapada road	Connectivity	5.00	2021-22
Palkudar	Jarichor	Completion of darichera bridge	Connectivity	3.00	2021-22
Palkudar	Jarichor	Concrete road banter middle side of village	Connectivity	3.00	2018-19
Palkudar	Kunjabahal	New road from kunj bahal junapada to kunj bahal khaudpada	Connectivity	3.00	2019-20
Palkudar	Kunjabahal	Concrete road repairing at majhipada	Connectivity	3.00	2021-22
Palkudar	Kunjabahal	Devlopment from thung stone to majhi pada concrete road	Connectivity	3.00	2018-19
Palkudar	Kunjabahal	Road metaling devlopment	Connectivity	3.00	2019-20
Palkudar	Kunjabahal	Big bridge need at junapada	Connectivity	3.00	2019-20
Palkudar	Kunjabahal	Mud cleaning in balipata bridge	Connectivity	3.00	2018-19
Palkudar	Kunjabahal	Road need from darichera to gurulia	Connectivity	3.00	2021-22
Palkudar	Kunjabahal	Metaling road need in middle pada at darichera	Connectivity	7.00	2021-22
Palkudar	Kunjabahal	Soil road from upper sai to tunguru pada	Connectivity	7.00	2021-22
Palkudar	Kunjabahal	Concrete road need from imli tree to upper pada play ground	Connectivity	7.00	2021-22
Palkudar	Uchhabpali	Metaling road from uchabpali to kado bahal main road	Connectivity	7.00	2021-22
Palkudar	Uchhabpali	Concrete road need from panchayat kata duba house to goutam house	Connectivity	7.00	2021-22
Palkudar	Uchhabpali	Concrete road need fromold club house to kumbhar house	Connectivity	7.00	2018-19
Palkudar	Mahuldarh	CC road from upar sahi to Tunguru oada nua sahi	Connectivity	5.00	2018-19
Palkudar	Mahuldarh	CC road from to uppar pada Tamarind tree	Connectivity	10.00	2018-19
Parposi	Kasarloi	Road need from Village to Mangala Munda house	Connectivity	5.00	2018-19
Parposi	Kasarloi	Road required from Kasarloi school to Parama house	Connectivity	5.00	2018-19
Parposi	Kasarloi	Concrete Road required from Kasarloi Bela tree to Achuta house	Connectivity	5.00	2019-20

GP	Name of The Village	Name of the Activity / Plan	Sector	Amount (in lakh)	Year of intervention
Parposi	Kasarloi	Concrete Road required from Kasarloi tankadhara house to sanu house	Connectivity	5.00	2019-20
Parposi	Kasarloi	Concrete Road required from Kasarloi jatra mandap to susant house	Connectivity	5.00	2019-20
Parposi	Kasarloi	Devlopment of Kasarloi villafe bridge	Connectivity	5.00	2021-22
Parposi	Kasarloi	Concrete Road required from Kasarloi jatra mandap to Gangadhar house	Connectivity	10.00	2020-21
Parposi	Kasarloi	Concrete Road required from Kasarloi sukha kata to Gayabahal canal	Connectivity	10.00	2021-22
Parposi	Kasarloi	Kasarloi sukha kata	Connectivity	10.00	2021-22
Parposi	Samasinga	Road from Rangiadhupa to sarapanch sahi road	Connectivity	8.00	2018-19
Parposi	Samasinga	Road from Samasingha to Ramapada	Connectivity	4.80	2018-19
Parposi	Samasinga	Concrete road from main road to saraswati nayak	Connectivity	2.00	2019-20
Parposi	Samasinga	Concrete road from ranjit house to Rajendra Ada house	Connectivity	2.00	2019-20
Parposi	Samasinga	Concrete road from rangiadhupa Bhima house to paradhia house	Connectivity	4.00	2019-20
Parposi	Durijungle	Road & colvert need from durijangal to liopada	Connectivity	6.50	2021-22
Parposi	Durijungle	Road & colvert need from durijangal nh to kanupada	Connectivity	6.50	2021-22
Parposi	Durijungle	Road need from durijangal old bridge to footbal field	Connectivity	6.50	2021-22
Parposi	Durijungle	Concrete road need from durijangal new sahi	Connectivity	6.50	2021-22
Parposi	Durijungle	Concrete road need from kusha house to ranjit house	Connectivity	6.50	2021-22
Parposi	Durijungle	Bridge mud cleaning at dirijangal banupada	Connectivity	6.50	2018-19
Parposi	Durijungle	Morom road need from sudherpada to banupada	Connectivity	6.50	2019-20
Parposi	Durijungle	Morom road need from kusha house to banamali house	Connectivity	6.50	2018-19
Parposi	Durijungle	Concrete road need from durijangal fagu house to butia house	Connectivity	6.50	2019-20
Parposi	Durijungle	Soil & concrete repairing required at both side of rashakata canal	Connectivity	6.50	2019-20
Parposi	Durijungle	Concrete road required at liopada	Connectivity	5.00	2018-19
Parposi	Durijungle	Concrete road required at banupada	Connectivity	5.00	2018-19
Parposi	Kasarloi	Concrete road need from village road to mangara munda house	Connectivity	5.00	2021-22
Parposi	Kasarloi	Concrete road need from kasarloi school to parama house	Connectivity	5.00	2018-19
Parposi	Kasarloi	Concrete road need from bela tree to achuta house	Connectivity	5.00	2019-20
Parposi	Kasarloi	Concrete road need from tankadhara house to sanu house	Connectivity	5.00	2021-22
Parposi	Kasarloi	Concrete road need from jatra mandap to susant house	Connectivity	5.00	2018-19
Parposi	Kasarloi	Devlopment NEED AT Kasarloi villafe bridge	Connectivity	5.00	2019-20
Parposi	Kasarloi	Concrete road required from jatra mandap to gangadhar house	Connectivity	5.00	2019-20
Parposi	Samasinga	Road need from samasinga village	Connectivity	6.00	2019-20
Parposi	Samasinga	Road need from samasin to rangiadhupa	Connectivity	5.00	2020-21
Parposi	Samasinga	Road need from rangiadhupa to panchayat mango garden	Connectivity	3.00	2020-21
Parposi	Rukuda	V.c on rukuda to budi bahal pada road	Connectivity	10.00	2018-19
Parposi	Rukuda	V.c on rukuda to kadali munda via budi bahal pada	Connectivity	10.00	2019-20
Parposi	Rukuda	Rukuda to chilantokhol road	Connectivity	5.00	2020-21
Parposi	Rukuda	V.c on rukuda to samarsingh road	Connectivity	5.00	2020-21
Parposi	Durijungle	Concrete road from kusha house to ranjit house	Connectivity	3.00	2017-18
Parposi	Durijungle	Colvert & road need from durijangal to banupada	Connectivity	8.00	2017-18
Parposi	Durijungle	Concrete road from ranjit house to nh	Connectivity	5.00	2018-19
Parposi	Durijungle	Concrete road from paya house to nh	Connectivity	5.00	2019-20

GP	Name of The Village	Name of the Activity / Plan	Sector	Amount (in lakh)	Year of intervention
Parposi	Durijungle	Liopada cocrete road with drain required	Connectivity	6.00	2020-21
Parposi	Durijungle	Road & colvert need from liopada to kusha house	Connectivity	10.00	2018-19
Parposi	Durijungle	New road required from sudher pada to balupada	Connectivity	30.00	2018-19
Parposi	Kerabahal	Concrete road from kerabahal club house to pursotam pada	Connectivity	3.00	2017-18
Parposi	Kerabahal	Concrete road from pradhan mantri road to golbadan pada	Connectivity	3.00	2017-18
Parposi	Kerabahal	Road need from pradhan mantri road to khandia canal kukura munda	Connectivity	3.00	2019-20
Parposi	Chilantikhhol	From chilantikhhol to bhim gonjia road need	Connectivity	3.00	2019-20
Parposi	Chilantikhhol	From chilantikhhol to paraposhi road need	Connectivity	3.00	2017-18
Parposi	Chilantikhhol	From chilantikhhol to chandiposhi road need	Connectivity	3.00	2017-18
Parposi	Chilantikhhol	From chilantikhhol to school side road need	Connectivity	3.00	2017-18
Parposi	Chilantikhhol	From chilantikhhol to swarga dwara road need	Connectivity	3.00	2018-19
Parposi	Chilantikhhol	2 bathing ghata stare	Connectivity	3.00	2018-19
Parposi	Samasinga	Concrete road need from ranjit house to rajendra house	Connectivity	2.50	2017-18
Parposi	Samasinga	Concrete road need from rangiadhupa bhima house to paraghia house	Connectivity	3.00	2017-18
Parposi	Samasinga	Samasinga to kankuda road need	Connectivity	2.00	2019-20
Parposi	Samasinga	Rangia dhupa to sarapancha sahi road need	Connectivity	2.00	2019-20
Parposi	Samasinga	Rangia dhupa to panchayat mango tree road need	Connectivity	2.00	2019-20
Parposi	Samasinga	Concrete road need from kandha pada to bhuyan pada	Connectivity	4.60	2020-21
Parposi	Parposi	Parposi to chilantikhhol road need	Connectivity	5.00	2017-18
Parposi	Parposi	Parposi to tasanda road	Connectivity	4.00	2018-19
Parposi	Parposi	Patro house to sakru house	Connectivity	4.00	2019-20
Parposi	Parposi	Parposi to kadalimunda road	Connectivity	5.00	2019-20
Parposi	Parposi	Panchamukhi chowk to samasinga oram pada	Connectivity	5.00	2020-21
Parposi	Parposi	Milan chowk to kisan pada road	Connectivity	5.00	2020-21
Parposi	Parposi	Devlopment of dhobakata road	Connectivity	4.00	2020-21
Parposi	Parposi	Complete the road work from sasi road to egnes pada road	Connectivity	5.00	2019-20
Parposi	Parposi	Chaukamal canal complete the road	Connectivity	5.00	2019-20
Parposi	Parposi	Chaukamal canal complete the road	Connectivity	5.00	2020-21
Parposi	Parposi	Bridge need at jadapal kata	Connectivity	3.00	2018-19
Parposi	Parposi	New bridge need at gambhari	Connectivity	3.00	2019-20
Parposi	Parposi	Bridge need at tipasi cutting canal	Connectivity	3.00	2021-22
Parposi	Telisuan	New road need from raksha to tipasi	Connectivity	3.00	2018-19
Parposi	Telisuan	New road need from telisuan to tipasi	Connectivity	3.00	2019-20
Parposi	Telisuan	New road need from under ground road	Connectivity	3.00	2019-20
Parposi	Telisuan	Cocrete road from panchayat canal to swarga dwara	Connectivity	3.00	2018-19
Sodo	Sodo	From high school to swargadara road	Connectivity	7.00	2021-22
Sodo	Dangapathara	From r.b road to jayatrimandap	Connectivity	4.00	2018-19
Sodo	Dangapathara	From dangapathara to guruliaa constraction	Connectivity	5.00	2019-20
Sodo	Dangapathara	From talipada to oramapada crete	Connectivity	4.00	2019-20
Sodo	Dangapathara	From dangapathara to karadapala maharam road	Connectivity	7.00	2018-19
Sodo	Bhutel	Needed from kandu majhi house to school concrete	Connectivity	4.00	2019-20
Sodo	Bhutel	From kandu majhi to subha natha pradhan house concrete road repairing	Connectivity	3.00	2019-20
Sodo	Bhutel	From dharmu house to panda majhi concrete road	Connectivity	4.00	2019-20

GP	Name of The Village	Name of the Activity / Plan	Sector	Amount (in lakh)	Year of intervention
Sodo	Gurulia	Gurulia kisan pada bandha pipel kudar	Connectivity	4.00	2018-19
Sodo	Gurulia	Gurulia guram pada concrete road	Connectivity	5.00	2021-22
Sodo	Turanga	Chemna polo	Connectivity	5.00	2018-19
Sodo	Turanga	From turanga to barpali new road	Connectivity	3.00	2021-22
Sodo	Turanga	Repairing of arandipahalo brezze	Connectivity	7.00	2021-22
Sodo	Gambharibhuin	From chrabati to maharam road	Connectivity	7.00	2019-20
Sodo	Gambharibhuin	Homepipe near banyan tree	Connectivity	7.00	2021-22
Sodo	Gambharibhuin	Home pipe near mahula tree	Connectivity	7.00	2021-22
Sodo	Gambharibhuin	Repairing of gambharibhuin concrete road	Connectivity	7.00	2021-22
Sodo	Gambharibhuin	From gambharibhuin to bhaludari road	Connectivity	7.00	2021-22
Sodo	Argen	Daily uses road	Connectivity	5.00	2020-21
Sodo	Argen	From agan to bira house concrete road	Connectivity	3.00	2021-22
Sodo	Kalchipodadihi	CC road at Kalchipodadihi	Connectivity	4.00	2018-19
Sodo	Kalchipodadihi	Kata construction at Kalchipodadihi	Connectivity	5.00	2019-20
Sodo	Kalchipodadihi	Kalchipodadihi to Tangarpali CC road	Connectivity	5.00	2021-22
Sodo	Kalchipodadihi	CC road at Romapada	Connectivity	4.00	2021-22
Sodo	Tulubdihi	Tulubadihi patakha man raod	Connectivity	5.00	2018-19
Sodo	Tulubdihi	Kalagate brzze	Connectivity	4.00	2019-20
Sodo	Patrajhari	From patrajhari to kaichipudihi road	Connectivity	4.00	2018-19
Suguda	Suguda	Imp. Of Suguda to Niktimal R.D. Road and culvert	Connectivity	5.00	2018-19
Suguda	Suguda	Imp. Of Road from Suguda Sagadia to Rambadevi Chack Via-Maa Bhairabi Patra	Connectivity	3.00	2018-19
Suguda	Suguda	Imp. Of Road from School Chawk to Congrespur SCS Chack	Connectivity	4.00	2018-19
Suguda	Suguda	Const. Of Suguda village Drain	Connectivity	5.00	2018-19
Suguda	Suguda	Const. Of Congrespur Sahi Drain	Connectivity	4.00	2018-19
Suguda	Suguda	Imp of Suguda RD road to Kukungudani	Connectivity	3.00	2018-19
Suguda	Suguda	Const. Of Congrespur Khelapadia Sahi C.C. Road	Connectivity	3.00	2019-20
Suguda	Suguda	Const. Of RCC culvert at Suguda Dandabandha Road	Connectivity	5.00	2019-20
Suguda	Gunduriposi	Imp. Of gunduriposi pathan ghat road	Connectivity	3.00	2018-19
Suguda	Gunduriposi	Imp. Of Gunduriposi Ghagar Chack to Colony Sahi Chack Road	Connectivity	4.00	2018-19
Suguda	Gunduriposi	Imp of Gunduriposi School to Bata ghata road	Connectivity	3.00	2018-19
Suguda	Gunduriposi	Imp. Of Gunduriposi Mahapuru Ghar to Jarigachha Road	Connectivity	3.00	2018-19
Suguda	Gunduriposi	Const. Of C.C. Road at Gunduriposi Jhara Sahi Gali	Connectivity	3.00	2018-19
Suguda	Gunduriposi	Imp of Gunduriposi Colony Sahi to Gunduriposi play ground sahi	Connectivity	3.00	2018-19
Suguda	Gunduriposi	Imp of Gunduriposi Colony Katta Sahi Road	Connectivity	2.00	2018-19
Suguda	Gunduriposi	Const. Of C.C Road at Gunduriposi Colony Jharasahi road	Connectivity	3.00	2018-19
Suguda	Gunduriposi	Const. Of C.C. road at Gunduriposi colony Tala Sahi to Jhara Sahi Road	Connectivity	3.00	2018-19
Suguda	Khuntiapali	Imp of Khuntiapali to Kankania Road	Connectivity	5.00	2020-21
Suguda	Khuntiapali	Imp of Khuntiapali pathar Khani to Katta Road	Connectivity	3.00	2020-21
Suguda	Khuntiapali	Imp of Road from RD road to GP orchrt road	Connectivity	2.00	2020-21
Suguda	Khuntiapali	Const. Of C.C. road at Khuntiapali Goud sahi to School	Connectivity	4.00	2021-22
Suguda	Khuntiapali	Const. Of V.C. & Road from Barpali sahi to Biswal Munda	Connectivity	5.00	2021-22
Suguda	Khuntiapali	Const of C.C. Road Kamalabagicha Village	Connectivity	3.00	2021-22

GP	Name of The Village	Name of the Activity / Plan	Sector	Amount (in lakh)	Year of intervention
Tainsar	Dareikela	Construction of CC road from Harijan pada to Jadamunda	Connectivity	4.50	2018-19
Tainsar	Dareikela	Construction of road and Guardwall	Connectivity	4.50	2019-20
Tainsar	Dareikela	Constriction of Cc road at Goudipada	Connectivity	4.50	2019-20
Tainsar	Dareikela	Road from Dareikela to Gadatali kata	Connectivity	4.50	2020-21
Tainsar	Dareikela	Construction of road from Jarekela RD road to Ambulapani	Connectivity	4.50	2021-22
Tainsar	Katei	Construction of Ccroad from NH to VSS concrete road	Connectivity	4.50	2018-19
Tainsar	Katei	Construction of Culvert at katei vallage -2 nos	Connectivity	5.50	2019-20
Tainsar	Bandhakhhol	Culvert near NH at Hamdaif 3 nos	Connectivity	5.00	2018-19
Tainsar	Bandhakhhol	Construction of CC road	Connectivity	5.00	2019-20
Tainsar	Bandhakhhol	Construction of CC road from HN to village	Connectivity	4.00	2019-20
Tainsar	Masinita	Road from NH to Isrel sahi	Connectivity	5.50	2018-19
Tainsar	Masinita	Construction of road from NH to Julious lakra house	Connectivity	5.50	2018-19
Tainsar	Masinita	Construction of CC road at Bikrampada	Connectivity	5.50	2020-21
Tainsar	Masinita	Construction of CC road from NH 200 to Bijlinali	Connectivity	5.50	2021-22
Tainsar	Hadamunda	Construction of CC road from NH 200 to Chasasai	Connectivity	5.50	2018-19
Tainsar	Hadamunda	Construction of CC road from NH 200 to Cluster house	Connectivity	5.50	2018-19
Tainsar	Hadamunda	Construction of CC road from Peon house to Mahuldhupa	Connectivity	5.50	2018-19
Tainsar	Hadamunda	Culvert at Hadamunda to Nuasi	Connectivity	5.50	2021-22
Tainsar	Hadamunda	Hadamunda village drain Middle part	Connectivity	5.50	2021-22
Tainsar	Thalipathar	Construction of CC road with drainage at Thalipathar	Connectivity	5.50	2018-19
Tainsar	Thalipathar	Construction of CC road with drainage at Thalipathar	Connectivity	5.50	2019-20
Tainsar	Thalipathar	Construction of CC road from Vetenary house to AWC	Connectivity	5.50	2021-22
Tainsar	Thalipathar	Canal repair at Thalipathar	Connectivity	5.50	2020-21
Tainsar	Nuabhuin	Construction of CC road from NH to AWC	Connectivity	5.50	2019-20
Tainsar	Nuabhuin	Construction of CC road from Bhubanasahu house to Bania ghara	Connectivity	5.50	2019-20
Tainsar	Nuabhuin	Construction of CC road from Puhadi kata to Sahusahi	Connectivity	5.50	2020-21
Tainsar	Nuabhuin	Construction of Culvert infront of AWC	Connectivity	5.50	2018-19
Tainsar	Nuabhuin	Construction of Cement concrete road from Nuabhuin purunasahi to Sahu sahi	Connectivity	5.50	2018-19
Tainsar	Nuabhuin	Repair of CC road at Nuabhuin purunasahi	Connectivity	6.50	2018-19
Tainsar	Nuabhuin	CC road at Harijan sahi	Connectivity	6.50	2018-19
Tainsar	Nuabhuin	CC road from Iswar ghar to Sanna ghar	Connectivity	6.50	2020-21
Tainsar	Nuabhuin	Purunasahi CC road	Connectivity	6.50	2021-22
Tainsar	Nuabhuin	Construction of CC road at Harijan sahi	Connectivity	6.50	2021-22
Tainsar	Sukhepadan	Construction of road from sukhapadan to Raipur	Connectivity	5.00	2019-20
Tainsar	Jhaliamara	Construction of villagg road from Jhaloamara khajuri to Chinmahula	Connectivity	5.00	2017-18
Tainsar	Jhaliamara	Construction of road from Jhaliamara village end to Raipur	Connectivity	5.00	2017-18
Tainsar	Jhaliamara	Construction of villahe road from Khajuri to Gothasahi	Connectivity	3.00	2018-19
Tainsar	Jhaliamara	Construction of village road from Laxmigoura house to Gakula house	Connectivity	5.00	2019-20
Tainsar	Belmara	Construction of CC road from Belmara upar sahi to Kata	Connectivity	8.00	2018-19
Tainsar	Belmara	Construction of CC road from Tarini Temple to Panasahi	Connectivity	8.00	2018-19
Tainsar	Belmara	Onstruction of Culvery on Belmara to lake road	Connectivity	10.00	2019-20

GP	Name of The Village	Name of the Activity / Plan	Sector	Amount (in lakh)	Year of intervention
Tainsar	Belmara	Construction of black topping road from Raja mango garden to Budha Budhi guji	Connectivity	10.00	2020-21
Tainsar	Belmara	Construction of black topping road from Belmara Panasahi to Canal road	Connectivity	7.00	2020-21
Tainsar	Belmara	Construction of Muroom road from VSS house to Dauta Mudha	Connectivity	4.00	2021-22
Tainsar	Belmara	Construction of Muroom road from Belmara to Mahakimu	Connectivity	5.00	2021-22
Tainsar	Badbaliposi	Construction of CC road from Bhandari sahi to VSS house	Connectivity	6.00	2018-19
Tainsar	Badbaliposi	Pond Renovation at AWC Badbaliposi	Connectivity	5.00	2018-19
Tainsar	Badbaliposi	Construction of CC road from Pathar Ghara to Badbaliposi	Connectivity	10.00	2019-20
Tainsar	Badbaliposi	Construction of Metal Muroom road from Giri Bhoi house to Uper school sahi	Connectivity	6.00	2019-20
Tainsar	Badbaliposi	Roar repair from Hadisahi to VSS house	Connectivity	5.00	2020-21
Tainsar	Badbaliposi	CC road from Dina house to Muru house	Connectivity	6.00	2020-21
Tainsar	Tainsar	CC road from Sabarpada to NH	Connectivity	7.00	2018-19
Tainsar	Tainsar	CC road from High school to Sabarpada with culvery	Connectivity	15.00	2018-19
Tainsar	Tainsar	Road with cbridge from Mundasahi to Sukrunali	Connectivity	20.00	2018-19
Tainsar	Tainsar	Construction of road and bridge from Gai Guthani to Trinathut through Chandankhunti	Connectivity	15.00	2018-19
Tainsar	Tainsar	Road and Drain at Nuasahi road	Connectivity	3.00	2019-20
Tainsar	Tainsar	Road and Drain at Pradhan sahi	Connectivity	3.00	2019-20
Tainsar	Tainsar	Road and Drain at Munda sahi	Connectivity	3.00	2019-20
Tainsar	Tainsar	Road and Drain at Alipathar	Connectivity	4.00	2019-20
Tainsar	Tainsar	Construction of CC road from Sabarpada to GP	Connectivity	12.00	2019-20
Tainsar	Bhukabeda	Protection wall at Bhukabeda	Connectivity	15.00	2017-18
Tainsar	Bhukabeda	CC road from Bhukabade harijan pada to Bainali kata road	Connectivity	8.00	2018-19
Tainsar	Bhukabeda	CC road from Bhukabade harijan pada	Connectivity	7.00	2019-20
Tainsar	Bhukabeda	CC road from bhukabeda Jalaji goud sahi	Connectivity	6.00	2019-20
Tainsar	Bhukabeda	Drain at Gulajiguda road side	Connectivity	6.00	2021-22
Tainsar	Kailash	Development of Bangal road	Connectivity	12.00	2018-19
Tainsar	Kailash	Bridge constrution from Kailash kandapada to talagali road	Connectivity	20.00	2019-20
Tainsar	Kailash	CC road from RD road to Kingo house	Connectivity	10.00	2019-20
Tainsar	Kailash	Gadmajhi road construction	Connectivity	5.00	2019-20
Tainsar	Kailash	CC road tokailash mandir	Connectivity	7.00	2019-20
Tainsar	Kurod	Culvert at Kurad village road	Connectivity	7.00	2017-18
Tainsar	Kurod	CC road from Kandhasahi to Smanan ghat	Connectivity	10.00	2017-18
Tainsar	Kurod	CC road to Goudasahi from main road	Connectivity	7.00	2017-18
Tainsar	Kurod	CC road from talasahi to upar sahi at Makarkhol	Connectivity	10.00	2018-19
Tainsar	Kurod	CC road from Goudasahi to Makaria sahi	Connectivity	8.00	2018-19
Tainsar	Kurod	CC road and culvert at Jauta pidha at kurod	Connectivity	10.00	2018-19
Tainsar	Kurod	Culvert at Duba bhuin road	Connectivity	5.00	2019-20
Tainsar	Kurod	Culvert from Santi chatar to Dhuba bhuin	Connectivity	15.00	2020-21
Tainsar	Kurod	CC road from Kurod to belmara	Connectivity	12.00	2020-21
Tainsar	Kurod	Canal from Kuanprosi to Bhahamna sahi	Connectivity	10.00	2021-22
Tainsar	Kurod	Metalmuroom road from Makar khal to haji sahi	Connectivity	5.00	2021-22
Tainsar	Kurod	CC road at uper sahi of Makar khai	Connectivity	6.00	2021-22
Tainsar	Kurod	Repair of road at Kurod	Connectivity	4.00	2021-22

GP	Name of The Village	Name of the Activity / Plan	Sector	Amount (in lakh)	Year of intervention
Tainsar	Ghasiamal	CC road from uper sahi to tala sahi at Ghasiamal	Connectivity	5.00	2017-18
Tainsar	Ghasiamal	CC road from school to Pyati Singh house	Connectivity	5.00	2018-19
Tainsar	Ghasiamal	Muroom foad to Ghasiamal	Connectivity	5.00	2019-20
Tainsar	Ghasiamal	Construction of road at Kohla sahi at Ghasiamal	Connectivity	7.00	2020-21
Tainsar	Ghasiamal	Culvery on the Ghasiasahi road	Connectivity	5.00	2020-21
Tainsar	Ghasiamal	CC road at Malr sahi	Connectivity	6.00	2021-22
Tainsar	Kharumunda	CC road from talasahi to upar sahi	Connectivity	10.00	2017-18
Tainsar	Kharumunda	Muroom foad from Kharumunda to Kuan sahi	Connectivity	8.00	2017-18
Tainsar	Kharumunda	CC road from Kharumunda tala sahi to upar sahi	Connectivity	10.00	2019-20
Tainsar	Kharumunda	Guard wall down dise of the road	Connectivity	13.00	2020-21
Tainsar	Kurein Bahal	CC road at Maleisahi	Connectivity	6.00	2017-18
Tainsar	Kurein Bahal	Muroom road from Harijan sahi to Kalani sahi	Connectivity	4.00	2017-18
Tainsar	Kurein Bahal	CC road at Pidha sahi	Connectivity	6.00	2018-19
Tainsar	Kurein Bahal	CC road at kalani sahi	Connectivity	6.00	2018-19
Tainsar	Kurein Bahal	CC road from harijan sahi to Kandha sahi	Connectivity	8.00	2019-20
Tainsar	Kurein Bahal	CC road to Pidha sahi	Connectivity	8.00	2020-21
Tainsar	Kurein Bahal	CC road from Harijan sahi to Kalan pada	Connectivity	8.00	2021-22
Talkundi	Bhaliataha	Const. Of Pole at Bhaliataha to Sindurapata	Connectivity	5.00	2020-21
Talkundi	Talkundi	Const. Of C.C. Drain at Talakundi	Connectivity	5.00	2018-19
Talkundi	Talkundi	Const. Of Road at Talakundi to Kumuramari	Connectivity	5.00	2019-20
Talkundi	Talkundi	Const. Of Road at Talakundi Jharapada	Connectivity	10.00	2020-21
Talkundi	Talkundi	Const. Of C.C. Road at Bandha Sahi	Connectivity	5.00	2021-22
Talkundi	Kumuramari (Ward No-10)	Const. Of C.C. Road at Kumuramari Khadia Sahi	Connectivity	5.00	2018-19
Talkundi	Kumuramari (Ward No-10)	Const. Of Road at Kumuramari to Jharapada	Connectivity	5.00	2019-20
Talkundi	Madhyapur	Imp of Madhyapur to Mahuldar Via Tentlai Road	Connectivity	10.00	2018-19
Talkundi	Madhyapur	Imp of Road at Madhyapur to Talakundi	Connectivity	5.00	2018-19
Talkundi	Madhyapur	Imp of C.C. Road at Basupada	Connectivity	5.00	2018-19
Talkundi	Tinkilijharan	Const. Of Road at Majhi Sahi to Rani Bani	Connectivity	5.00	2019-20
Talkundi	Tinkilijharan	Const. Of Road at Mahamahi to Jharan	Connectivity	5.00	2020-21
Talkundi	Deojharan	Const. Of Road at Deojharan Upar Sahi	Connectivity	5.00	2019-20
Talkundi	Deojharan	Const. Of Road at Jharapada to Kalicharan	Connectivity	5.00	2019-20
Talkundi	Deojharan	Const. Of C.C. Road at Jharapada	Connectivity	5.00	2021-22
Talkundi	Deojharan	Const. Of New Road at Church Sahi to Jharan	Connectivity	10.00	2021-22
Talkundi	Dangakhhol	Const. Of Culvert at Dangakhhol Tala Sahi	Connectivity	5.00	2018-19
Talkundi	Dangakhhol	Const. Of Maital Road at Dangakhhol to Bhalukhol	Connectivity	5.00	2019-20
Talkundi	Dangakhhol	Const. Of Maital Road at Dangakhhol to Kanteikoli	Connectivity	10.00	2019-20
Talkundi	Dangakhhol	Const. Of Bhalukhol to Bausakata Culvert Road	Connectivity	5.00	2020-21
Talkundi	Dangakhhol	Const. Of Road at Bhalukhol to Sarada	Connectivity	5.00	2020-21
Talkundi	Sradhapur	Const. Of C.C. Road at Sradhapur to Karadapal	Connectivity	5.00	2019-20
Talkundi	Sradhapur	Const. Of C.C. Road at Sradhapur to Mahuldar	Connectivity	5.00	2019-20
Talkundi	Mahuldarhar	Const. Of Road at Mahuldarhar to Salbani	Connectivity	5.00	2018-19
Talkundi	Mahuldarhar	Const. Of Road at Mahuldarhar Gp Chowk to Goudpada	Connectivity	5.00	2018-19
Talkundi	Mahuldarhar	Const. Of Culvert at Mahuldarhar to Madhyapur Road	Connectivity	10.00	2020-21
Talkundi	Mahuldarhar	Const. Of C.C. Road at Mahuldarhar Bhoipada	Connectivity	5.00	2021-22
Talkundi	Karadapal	Const. Of Road and Guard Wall of Karadapal to Pankardar	Connectivity	10.00	2018-19
Talkundi	Karadapal	Const. Of Road & Guard Wall of Karadapal to Dudhianali	Connectivity	10.00	2018-19

GP	Name of The Village	Name of the Activity / Plan	Sector	Amount (in lakh)	Year of intervention
Tileibani	Bileighati	Const. Of Jharana Panitanky Culvert	Connectivity	4.00	2019-20
Tileibani	Bileighati	Const. Of Bileighati Khirasagar House to Bandyamunda Chak Concreet Road	Connectivity	5.00	2018-19
Tileibani	Bileighati	Const. Of Bileighati Khirasagar House to Bandyamunda Chak Concreet Road	Connectivity	5.00	2019-20
Tileibani	Bileighati	Const. Of Bileighati Khirasagar House to Bandyamunda Chak Concreet Road	Connectivity	5.00	2020-21
Tileibani	Bileighati	Const. Of Bileighati Khirasagar House to Bandyamunda Chak Concreet Road	Connectivity	5.00	2021-22
Tileibani	Bileighati	Const. Of Talsahi Suka Munda house to Karlush Ekka house contrit Road	Connectivity	5.00	2019-20
Tileibani	Bileighati	Const. Of Bileikata Munda Sahi Mangra House to Birsa Luhar house Cancrit Road	Connectivity	5.00	2018-19
Tileibani	Bileighati	Const. Of Bileikata Munda Sahi Mangra House to Birsa Luhar house Cancrit Road	Connectivity	5.00	2019-20
Tileibani	Bileighati	Const. Of Bileikata Munda Sahi Mangra House to Birsa Luhar house Cancrit Road	Connectivity	5.00	2020-21
Tileibani	Bileighati	Const. Of Bileikata Munda Sahi Mangra House to Birsa Luhar house Cancrit Road	Connectivity	5.00	2021-22
Tileibani	Bileighati	Const. Of Culvert and Guard Wall Bileighati to Munda Sahi	Connectivity	15.00	2018-19
Tileibani	Bileighati	Imp of Road Bileighati to Ramchandra pur	Connectivity	5.00	2019-20
Tileibani	Bileighati	Const. Of Culvert at Kukudatunguri	Connectivity	15.00	2020-21
Tileibani	Bileighati	N.H. 200 to Bargodia P.M. J.S.Y. Road	Connectivity	5.00	2018-19
Tileibani	Karadaopal	Const. Of NH-49 to Karadapal Guard Wall	Connectivity	10.00	2018-19
Tileibani	Karadaopal	Const. Of CC Road at Kisan Sahi	Connectivity	5.00	2018-19
Tileibani	Karadaopal	Const of CC Road NH-49 to Churchpada at Tileisara	Connectivity	5.00	2018-19
Tileibani	Karadaopal	Const. Of C.C. Road Bagha Sahi to Rupen Jami	Connectivity	5.00	2018-19
Tileibani	Karadaopal	Const. Of CC Canal from Gokul Kata Munda Sahi	Connectivity	5.00	2019-20
Tileibani	Karadaopal	Const. Of CC Road from NH 49 to Dipak House	Connectivity	5.00	2019-20
Tileibani	Karadaopal	Imp of Lahura Sahi to Playground road	Connectivity	5.00	2019-20
Tileibani	Karadaopal	Const. Of Hulchal house to Patra Pada Road Culvert at Tilesarai	Connectivity	5.00	2019-20
Tileibani	Karadaopal	Const. Of Munda Sahi to Crusher Chowk Road Culvert	Connectivity	20.00	2019-20
Tileibani	Karadaopal	Imp of Road NH-49 to Lakrapada	Connectivity	5.00	2021-22
Tileibani	Pravasuni	Const. Of C.C. Road Pravasuni to Kwchkucha Sahi	Connectivity	5.00	2018-19
Tileibani	Pravasuni	Const of C.C. Canal Dimirikidar to Mandarnali	Connectivity	5.00	2018-19
Tileibani	Pravasuni	Imp Goud Sahi to Bisapada Road at Pravasuni	Connectivity	5.00	2019-20
Tileibani	Pravasuni	Const. Of Jadakata to NH 49 C.C. Canal at Pravasuni	Connectivity	5.00	2019-20
Tileibani	Pravasuni	Const of NH-49 to Bangala Sahi CC Road at Pravasuni	Connectivity	5.00	2019-20
Tileibani	Pravasuni	Const of Bangala Sahi to Sibamandir Road Culvert	Connectivity	20.00	2019-20
Tileibani	Pravasuni	Const of CC Road from Leo house to Baya Ekka house	Connectivity	5.00	2020-21
Tileibani	Pravasuni	Const. Of C.C Road Manarnali Brahman Katei to Anil House	Connectivity	5.00	2020-21
Tileibani	Pravasuni	Const of C.C. Canal From Baghmari to Anamu house	Connectivity	5.00	2020-21
Tileibani	Pravasuni	Const. Of C.C. Road Goud Sahi to Ganga Jamuna Road	Connectivity	5.00	2020-21
Tileibani	Pravasuni	Const. Of C.C. Canal From Bogh Mari to Bhukta Sahi	Connectivity	5.00	2020-21
Tileibani	Pravasuni	Const. Of Amposi (Rajakata) to NH-49 C.C. Canal	Connectivity	5.00	2021-22
Tileibani	Pravasuni	Const. Of Kanduru Kisan house to Bisupada Road and Culvert	Connectivity	10.00	2021-22

GP	Name of The Village	Name of the Activity / Plan	Sector	Amount (in lakh)	Year of intervention
Tileibani	Sarankhol	Const. Of Road & Culvert Sarankhol to Kisanpada (Near Kuanha Jami)	Connectivity	10.00	2018-19
Tileibani	Sarankhol	Const of C.C. Road From Makunta house to club house	Connectivity	5.00	2018-19
Tileibani	Sarankhol	Const of C.C. Road Harijan Pada	Connectivity	5.00	2018-19
Tileibani	Sarankhol	Const of Daya Colony C.C. Road	Connectivity	5.00	2018-19
Tileibani	Sarankhol	Const of NH-49 to Kaparira Via-Sarankhol PMJSY Road	Connectivity	5.00	2018-19
Tileibani	Sarankhol	Const of C.C. Road Keuta Sahi	Connectivity	5.00	2019-20
Tileibani	Sarankhol	Const. Of Pana house to Khalibhandha C.C. Road	Connectivity	5.00	2019-20
Tileibani	Sarankhol	Const. Of Krusha house to Khali Bandha Road	Connectivity	5.00	2019-20
Tileibani	Sarankhol	Imp of Road Kaunsipal Rabi Kiara to Kisan Pada	Connectivity	5.00	2020-21
Tileibani	Sarankhol	Const. Of NH-49 to Sarankhol Road Culvert	Connectivity	10.00	2020-21
Tileibani	Sarankhol	Const of Lalita Nallah Road Culvert	Connectivity	15.00	2020-21
Tileibani	Sarankhol	Const of C.C. Road From Bhima Chowk to Danda Bagicha	Connectivity	10.00	2020-21
Tileibani	Sarankhol	Imp. Of Road Chandra Bagicha to Gudibadha	Connectivity	5.00	2020-21
Tileibani	Sarankhol	Imp of Brahman Diha to Kisan Sahi Road	Connectivity	5.00	2021-22
Tileibani	Sarankhol	Const of Jhatiki taila to Vati C.C. Canal	Connectivity	5.00	2021-22
Tileibani	Ambulpani	Const of C.C. Road V.S.S. house to Mansid House	Connectivity	6.00	2017-18
Tileibani	Ambulpani	Const. Of C.C. Road Mandap to Village last	Connectivity	9.00	2017-18
Tileibani	Ambulpani	Const of Ambulpani to Bileighat Road culvert	Connectivity	5.00	2020-21
Tileibani	Asurkhol	Const of C.C. Road Asukhol Bandha Chhowk to Rahasvadi	Connectivity	6.00	2017-18
Tileibani	Asurkhol	Const. Of C.C. Road Goudsahi	Connectivity	7.00	2018-19
Tileibani	Asurkhol	Const. Of C.C. Road Astaprahari Mandap to Aniket	Connectivity	6.00	2019-20
Tileibani	Asurkhol	Const. Of C.C. Road Jharasahi Mandap to Bandha	Connectivity	6.00	2018-19
Tileibani	Asurkhol	Const. Of C.C. Road Shiva House to Dhubasahi	Connectivity	6.00	2020-21
Tileibani	Asurkhol	Const. Of C.C. Road Asurkhol Majhi Sahi	Connectivity	8.00	2018-19
Tileibani	Asurkhol	Const of C.C. Road Patra house to Rabi House	Connectivity	7.00	2018-19
Tileibani	Asurkhol	Const of Dusharapada Development	Connectivity	6.00	2017-18
Tileibani	Asurkhol	Const of C.C. Road Tarini Mandir to Smashanghat	Connectivity	6.00	2018-19
Tileibani	Asurkhol	Const. Of C.C. Road NH 49 to Asurkhol village	Connectivity	10.00	2018-19
Tileibani	Tileibani	Const. Of C.C. Dran Tileibani Sankar Jaiswal house to Gouri Dehury Both Side	Connectivity	8.00	2017-18
Tileibani	Tileibani	Const. Of C.C. Road Tileibani Majhi Sahi to Sabar House	Connectivity	4.00	2018-19
Tileibani	Tileibani	Const of C.C. Road Teleipani Sundari Chhowk to Mansid Tappo House	Connectivity	6.00	2018-19
Tileibani	Tileibani	Const of C.C. Road Mongadia Sahi AWC to Bausa Duppo	Connectivity	20.00	2017-18
Tileibani	Tileibani	Const of Medical colony Road to Via Hatpada Maram Road	Connectivity	5.00	2019-20
Tileibani	Tileibani	Const. Of C.C. Road to Mukenda Majhi house Moram	Connectivity	6.00	2018-19
Tileibani	Tileibani	Const. Of C.C. Road Kenduchhapal Naga house to Fakir house	Connectivity	3.00	2018-19
Tileibani	Tileibani	Const. Of C.C. Road Teleibani Susam house to Lalmohar Khala	Connectivity	2.00	2019-20
Tileibani	Tileibani	Const of C.C. Road Teleibani house to Sindhiya house	Connectivity	3.00	2019-20
Tileibani	Tileibani	Const of C.C. Road Aqustus Khaka house to Kutur house	Connectivity	2.00	2018-19
Tileibani	Baragadia	Const. Of C.C. Road Baragadia to Ambulpani	Connectivity	9.00	2017-18
Tileibani	Baragadia	Const of C.C. Road Bardhya Munda Junas Tappo house to Bijay Dung Dung house	Connectivity	10.00	2018-19
Tileibani	Baragadia	Const of Tileibani VS house to Baragadia Road	Connectivity	10.00	2018-19
Tileibani	Baragadia	Const. Of Road & Culvert Baragadia to Bileighati	Connectivity	5.00	2017-18

GP	Name of The Village	Name of the Activity / Plan	Sector	Amount (in lakh)	Year of intervention
Tileibani	Baragadia	Const of C.C. Road Development Baragadia VSS house to Litan Barik house	Connectivity	10.00	2018-19
Tileibani	Baragadia	Const. Of C.C. Road Development Baragadia	Connectivity	5.00	2018-19
Tileibani	Baragadia	Const. Of C.C. Road Development Bandhya Munda Ruben house to Kuja house	Connectivity	12.00	2018-19
Tileibani	Baragadia	Const. Of C.C. Road Baragadia VSS house to Ruben Khalkho house	Connectivity	10.00	2019-20
Tileibani	Baragadia	Const. Of NH-49 to Baragadia Road	Connectivity	9.00	2017-18
Tileibani	Baragadia	Const of C.C. Road VSS House to Litan House	Connectivity	5.00	2018-19
Tileibani	Baragadia	Const. Of C.C. Road Bandhya munda Bene house to Kuda house	Connectivity	5.00	2018-19
Tileibani	Baragadia	Const. Of C.C. Road Baragadia Kata Sahi	Connectivity	5.00	2019-20
Tileibani	Baragadia	Const. Of Road Baragadia to Kuchinda Road Development	Connectivity	5.00	2018-19
Tileibani	Baragadia	Const of Road Dvelopment Baragadia to Ambulpani	Connectivity	5.00	2019-20
Tileibani	Gogua	Const of C.C. Road Gogua Bhadi to Harijan Sahi	Connectivity	4.00	2018-19
Tileibani	Gogua	Const of C.C. Road Jhantu Gali	Connectivity	3.00	2018-19
Tileibani	Gogua	Const of C.C. Road Devraj Gali	Connectivity	3.00	2018-19
Tileibani	Gogua	Const. Of C.C. Road Chhabindra Gali	Connectivity	3.00	2019-20
Tileibani	Gogua	Const of C.C. Road Fanindra house to School house	Connectivity	10.00	2018-19
Tileibani	Gogua	Const. Of C.C Road Gogua Durga Mandap to Bangala Sahi Via Siba Mandir	Connectivity	12.00	2018-19
Tileibani	Gogua	Const. Of Culvert Gogua School	Connectivity	4.00	2021-22
Tileibani	Gogua	Const. Of C.C. Road NH-200 Harijan Sahi	Connectivity	5.00	2020-21
Tileibani	Gogua	Const of C.C.Drain Gogua Upara Sahi to Tala Sahi	Connectivity	10.00	2018-19
Tileibani	Gogua	Const of Talasahi Khudurukuni Mandap to Gramin Pujapitha Mati Mukhus Road	Connectivity	5.00	2018-19
Tileibani	Gogua	Const. Of Road Development Nodal School to Harijan Pada AWC	Connectivity	5.00	2018-19
Tileibani	Kapasira	Const. Of C.C. Road Debadhi house to Mantarpada	Connectivity	5.00	2018-19
Tileibani	Kapasira	Const. Of C.C. Road Biju house to Talamandi	Connectivity	5.00	2018-19
Tileibani	Kapasira	Const. Of C.C. Road Talamandap to Nala	Connectivity	3.00	2019-20
Tileibani	Kapasira	Const. Of C.C. Road Biswanath house to Nala	Connectivity	4.00	2019-20
Tileibani	Kapasira	Const. Of C.C. Road Harijan Pada	Connectivity	4.00	2020-21
Tileibani	Kapasira	Const. Of C.C. Road Raj house to Bandha Sahi	Connectivity	20.00	2018-19
Tileibani	Kapasira	Const. Of Culvert Talakup	Connectivity	5.00	2019-20
Tileibani	Kapasira	Const. Of NH-49 to Master Drawn	Connectivity	10.00	2019-20
Tileibani	Kapasira	Const. Of Kapasira H.H.-49 to NH-49 Pradhan Mantri Road	Connectivity	5.00	2019-20
Rural Connectivity Total				7016.40	
Cottage Industry					
Kansar	Kansar	Training for Bambo Craft Personnel	Cottage Industry	7.00	2018-19
Kansar	Kansar	Training for Mushroom cultivation	Cottage Industry	5.00	2018-19
Kansar	Terandakata	Mushroom cultivation training	Cottage Industry	5.00	2020-21

GP	Name of The Village	Name of the Activity / Plan	Sector	Amount (in lakh)	Year of intervention
Cottage Industry Total				17.00	
Culture					
Badchhapal	Baburikani	Const. Of Club house	Culture	5.00	2017-18
Badchhapal	Bhuluka	Const. Of Samsanghat	Culture	3.00	2019-20
Badchhapal	Bhulukabahal	Const. Of Jatra Mandap	Culture	5.00	2020-21
Badchhapal	Bhulukabahal	Const. Of Club house at Majhi Sahi	Culture	6.00	2018-19
Badchhapal	Bhulukabahal	Const. Of Club house at Bhulukabahal	Culture	7.00	2019-20
Badchhapal	Bhulukabahal	Const. Of Puja Mandap at village	Culture	7.00	2018-19
Badchhapal	Brahmasadhubahal	Const. Of Jatra Pandal	Culture	5.00	2017-18
Badchhapal	Ganganan	Const. Of Bathing step	Culture	6.00	2021-22
Badchhapal	Ganganan	Const. Of Smasanghat	Culture	8.00	2019-20
Badchhapal	Kollohapali	Const. Of Club house at Gadpal	Culture	6.00	2019-20
Badchhapal	Subarnapali	Const. Of SHG building	Culture	5.00	2020-21
Badchhapal	Tiribi	Const. Of Jatra Mandap	Culture	7.00	2019-20
Baniakilinda	Niktimal	Const. Of Niktimal Field Boundary	Culture	5.00	2017-18
Baniakilinda	Niktimal	Const. Of Niktimal Community Hall	Culture	5.00	2021-22
Baniakilinda	Khandadhuna	Imp of Field	Culture	5.00	2021-22
Chhepilipali	Danardanpali	Imp of Danardanpali School play ground	Culture	5.00	2017-18
Chhepilipali	Gadpal	Const of Rest Shed at Gadpal Chhack	Culture	5.00	2021-22
Chhepilipali	Bhaliagudi	Const of Rest Shed at Bhaliagudi Chhack	Culture	5.00	2019-20
Chhepilipali	Chhepilipali Harijan Sahi W. No-11	Imp of Chhepilipali Harijan Sahi Patar phodi Road of C.C. Guardwall	Culture	5.00	2020-21
Chhepilipali	Rengalpali	Imp of Rengalpali play ground	Culture	4.00	2019-20
Chhepilipali	Rengalpali	Const of Rest house at Rengalpali	Culture	3.00	2020-21
Chhepilipali	Budlibed	Const of club house at Budlibed	Culture	5.00	2018-19
Chhepilipali	Budlibed	Const of Rest shed at Budlibed chhowk	Culture	5.00	2021-22
Chhepilipali	Chhepilipali	Const of kuspanga crematorium	Culture	5.00	2019-20
Chhepilipali	Chhepilipali	Const of community centre at kuspanga Debta Sala	Culture	5.00	2020-21
Chhepilipali	Kurehibani	Const. Of steps at kadalipal gouda sahi	Culture	4.00	2018-19
Dholpada	Menjaribahal	Const. Of Menjaribahal Plyground	Culture	6.00	2020-21
Dholpada	Menjaribahal	Const. Of Samsanghat Menjaribahal	Culture	6.00	2020-21
Dholpada	Kumurapali	Const. Of Village Kalyan Samiti Road Clier	Culture	6.00	2019-20
Dholpada	Mardanga	Const of Mardanga village Chasapada Bandha Pahacha	Culture	6.00	2017-18
Dholpada	Mardanga	Const. Of Mardanga Mandap	Culture	6.00	2018-19
Dholpada	Mardanga	Const. Of Mardanga Bandha Bathing stap	Culture	6.00	2018-19
Dholpada	Mardanga	Const. Of Dholpada G.P. Market Complex	Culture	30.00	2020-21
Dholpada	Nirgunapali	Const. Of Nirgunapali Pradhan Sahi Bandha Bathing Step	Culture	6.00	2018-19
Dholpada	Nirgunapali	Imp of Nirgunapali Puruna Kata Bathing Step	Culture	6.00	2018-19
Dholpada	Nirgunapali	Imp of Jhuri Kata Bathing Step	Culture	6.00	2018-19
Dholpada	Nirgunapali	Imp of GP of Market Complex	Culture	30.00	2019-20
Dholpada	Dholpada	Const. Of Gadhuakata Step	Culture	8.00	2020-21
Dholpada	Dholpada	Const. Of Bathing Stap Gadhuakata	Culture	8.00	2021-22
Dholpada	Gayapali	Const. Of Play Ground	Culture	4.00	2020-21
Dholpada	Gayapali	Const. Of Gayapali Gram Mandap	Culture	4.00	2020-21
Dholpada	Gayapali	Const. Of Bandha Bathing Stap	Culture	4.00	2020-21

GP	Name of The Village	Name of the Activity / Plan	Sector	Amount (in lakh)	Year of intervention
Dholpada	Hetkhamar	Const. Of New Mandap at Hetkhamar	Culture	4.00	2018-19
Dholpada	Hetkhamar	Const. Of Play Ground Kadguda	Culture	4.00	2018-19
Dholpada	Hetkhamar	Const. Of Bathing Step of Hetkhamar Nuasahi	Culture	4.00	2019-20
Dholpada	Hetkhamar	Const. Of Stete Hetkhama Field	Culture	4.00	2019-20
Dholpada	Arjundarha	Const. Of Bandha Bathing Stap	Culture	4.00	2017-18
Dholpada	Arjundarha	Consy. Of club house	Culture	4.00	2020-21
Dholpada	Arjundarha	Const. Of Playground	Culture	4.00	2020-21
Dholpada	Arjundarha	Const. Of Playground of Stage	Culture	4.00	2021-22
Dholpada	Sunamunda	Const. Of Bathing Step of Sunamunda	Culture	4.00	2017-18
Dholpada	Sunamunda	Const of Meeting Room of Sunamunda GP	Culture	30.00	2018-19
Dholpada	Pattakhaman	Const. Of Bathing Step	Culture	4.00	2017-18
Dholpada	Pattakhaman	Const. Of Community center & Wating Room	Culture	4.00	2018-19
Dholpada	Pattakhaman	Const. Of Play ground	Culture	4.00	2021-22
Dholpada	Majhipali	Imp of Majhipali Playground	Culture	4.00	2018-19
Dholpada	Majhipali	Const. Of Wating hall at majhipali	Culture	10.00	2018-19
Dholpada	Majhipali	Const. Of Community center at Majhipali	Culture	4.00	2018-19
Dholpada	Kaliachamar	Const. Of Old Bhandha Bathing step	Culture	4.00	2017-18
Dholpada	Kaliachamar	Const. Of Playground	Culture	4.00	2021-22
Dholpada	Chandrapur, Bijanali	Const. Of Mandap of Chandrapur	Culture	4.00	2018-19
Dholpada	Chandrapur, Bijanali	Const. Of Primary School of Bijanali & Chandrapur village	Culture	4.00	2021-22
Gandam	Telikusum	Const. Of telikusum kalyan mandap	Culture	50.00	2019-20
Gandam	Bhaluchuan	Const. Of Community center at Bhaluchuan	Culture	30.00	2019-20
Gandam	Gandam	Const. Of Shiv temple at Gangajal	Culture	50.00	2021-22
Gandam	Laxmipur	Community center at Laxmipur	Culture	20.00	2020-21
Gandam	Kholdihi	Cost of Community center at Kholdihi	Culture	20.00	2021-22
Gandam	Telikusum	Const. Of telikusum kalyan mandap	Culture	50.00	2021-22
Gandam	Bhaluchuan	Const. Of Community center at Bhaluchuan	Culture	30.00	2019-20
Gandam	Gandam	Const. Of Shiv temple at Gangajal	Culture	50.00	2021-22
Gandam	Laxmipur	Community center at Laxmipur	Culture	20.00	2020-21
Gandam	Kholdihi	Cost of Community center at Kholdihi	Culture	20.00	2021-22
Jharagogua	Raital	Const. Of Kalyan Mandap at Raital	Culture	5.00	2019-20
Jharagogua	Raital	Const. Of Siba Mandir Project	Culture	4.50	2017-18
Jharagogua	Raital	Const. Of Boundry of Saranipat	Culture	4.50	2017-18
Jharagogua	Raital	Const. Of Mahamayee Mandir	Culture	4.50	2017-18
Jharagogua	Raital	Const. Of Jatra Pandal Concreet	Culture	4.50	2017-18
Jharagogua	Raital	Const. Of Wating hall & Water pump	Culture	4.50	2017-18
Jharagogua	Raital	Const. Of Women Meetong Hall	Culture	4.50	2017-18
Jharmunda	Kadodihi	Const. Of Club house	Culture	5.00	2018-19
Jharmunda	Gambhariposi	Const. Of Rest house of Futball Playground Chowk	Culture	5.00	2017-18
Jharmunda	Gambhariposi	Const. Of Samsanghat at Balighat	Culture	3.00	2019-20
Jharmunda	Gambhariposi	Const. Of Jatra Mandap	Culture	5.00	2020-21
Jharmunda	Gambhariposi	Const. Of New Club house at Majhi Sahi	Culture	6.00	2020-21
Jharmunda	Dhengurjore	Const. Of Club house at Madisahi	Culture	7.00	2017-18
Jharmunda	Dhengurjore	Const. Of Club house at Daneidihi	Culture	7.00	2018-19
Jharmunda	Dhengurjore	Const. Of Jatra Mandap at Dengura Jora	Culture	5.00	2019-20
Jharmunda	Chandiposi	Const. Of Club house at Chandiposi	Culture	6.00	2018-19

GP	Name of The Village	Name of the Activity / Plan	Sector	Amount (in lakh)	Year of intervention
Jharmunda	Kadalimunda	Const. Of Club house at Kadalimunda	Culture	5.00	2019-20
Jharmunda	Jharmunda	Const. Of Jatra Mandap at Majhisahi	Culture	7.00	2019-20
Jharmunda	Jharmunda	Const. Of Club house to Majhisahi	Culture	7.00	2020-21
Kalanda	Balanda	Imp of Balanda Play Ground	Culture	2.00	2018-19
Kalanda	Basudevpur	Const. Of Community Center at Basudevpur	Culture	7.00	2019-20
Kalanda	Nuagaon	Imp of Paltan Guda Play ground	Culture	3.00	2018-19
Kansar	Kansar	Kalyan mandap at Kansar	Culture	50.00	2018-19
Kansar	Terandakata	Community center at Terandakata village	Culture	5.00	2018-19
Kansar	Terandakata	Construction of waiting shed at school chowk	Culture	5.00	2019-20
Kansar	Terandakata	Development of play ground	Culture	6.00	2018-19
Kansar	Terandakata	Mandap construction at Bhalubali, and Simuliguda	Culture	6.00	2018-19
Kendeijuri	Thelakogudi	Kalyan Mandal at Thelakogudi Yatra Mandap	Culture	35.00	2018-19
Kendeijuri	Baraghat	Devlopment of Baraghata Club House	Culture	5.00	2018-19
Kendeijuri	Baraghat	Devlopment of Ananda Commuinity center of Baraghat	Culture	5.00	2021-22
Kendeijuri	Baraghat	Construction of Concret shed at Baraghat	Culture	5.50	2021-22
Kendeijuri	Asanalata	Repair community center	Culture	2.00	2020-21
Kendeijuri	Kendeijuri	Repair Club house of Kendeijuri Colony sahi	Culture	2.00	2019-20
Kendeijuri	Kendeijuri	Kalyan Mandal at Kendeijuri Village	Culture	38.00	2019-20
Kendeijuri	Mahendrapur	Boundary wall at Mahendrapur Maheswari Pitha	Culture	7.00	2019-20
Kendeijuri	Kanjiaam	Club house need	Culture	5.50	2021-22
Laimura	Laimura	Const. Of Community Center at Laimura	Culture	50.00	2018-19
Palkudar	Uchhabpali	Const. Of Community center at Uchhabpali	Culture	10.00	2018-19
Parposi	Kasarloi	Kasarloi village fair Mandap Neep	Culture	10.00	2018-19
Parposi	Durijungle	Durijangal old sai bhagabat mandap required	Culture	5.00	2021-22
Parposi	Durijungle	Durijangal new sai bhagabat mandap required	Culture	5.00	2021-22
Parposi	Kasarloi	Jatra mandap required at kasarloi	Culture	5.00	2018-19
Parposi	Kasarloi	Kasarloi comity center required	Culture	5.00	2018-19
Parposi	Rukuda	Rukuda community center	Culture	10.00	2018-19
Parposi	Rukuda	Jatra mandap rukuda gaytri pada	Culture	5.00	2018-19
Parposi	Rukuda	Community center at GARDA PADA	Culture	5.00	2020-21
Parposi	Durijungle	Pendal & durijangal football field repairing need	Culture	3.00	2021-22
Parposi	Durijungle	Old sahi comity center	Culture	8.00	2018-19
Parposi	Samasinga	Bath place at river side near sarpach sahi	Culture	2.00	2018-19
Parposi	Samasinga	Bath place at river sideat samasinga govt tubewell	Culture	2.00	2018-19
Parposi	Telisuan	New mandap require at telisua village	Culture	3.00	2021-22
Suguda	Suguda	Imp of Suguda Playground	Culture	4.00	2020-21
Suguda	Suguda	Const. Of Rest Shade at Suguda Bus Stand	Culture	5.00	2020-21
Suguda	Gunduriposi	Imp of Gunduriposi Play ground	Culture	3.00	2020-21
Suguda	Khuntiapali	Const. Of Rest shade at College Chawk	Culture	5.00	2021-22
Suguda	Khuntiapali	Const. Of Community center at Khuntiapali Village	Culture	5.00	2021-22
Suguda	Khuntiapali	Const. Of Community center at Kamalabagicha village	Culture	5.00	2021-22
Tainsar	Dareikela	Construction of Bathing ghat Musaghama Ghat Dareikela	Culture	4.50	2019-20
Tainsar	Dareikela	Restshed at Khalinali	Culture	4.50	2021-22
Tainsar	Dareikela	Construction of Restshed at Dareikela Gheriabandha sahi	Culture	4.50	2021-22
Tainsar	Katei	Village kalyan mandap	Culture	4.50	2019-20
Tainsar	Katei	Waiting room at Bus stop	Culture	5.50	2019-20

GP	Name of The Village	Name of the Activity / Plan	Sector	Amount (in lakh)	Year of intervention
Tainsar	Bandhakhol	Waiting room at Bus stop hear NH	Culture	6.00	2020-21
Tainsar	Bandhakhol	Construction of club Building at village	Culture	12.00	2018-19
Tainsar	Masinita	Construction of Kalyan Mandap	Culture	5.50	2020-21
Tainsar	Masinita	Construction of waiting shed	Culture	5.50	2018-19
Tainsar	Masinita	Construction of Burial house	Culture	3.00	2021-22
Tainsar	Hadamunda	Construction of Burial house	Culture	5.50	2021-22
Tainsar	Thalipathar	Construction of mandap Thalipathar	Culture	5.50	2021-22
Tainsar	Thalipathar	Construction of mandap at Kaliguda	Culture	5.50	2021-22
Tainsar	Nuabhuin	Construction of Mandap at Purunasahi	Culture	5.50	2019-20
Tainsar	Sukhepadan	Construction of bathing ghat	Culture	2.00	2018-19
Tainsar	Sukhepadan	Construction of bathing house near village pond	Culture	3.00	2018-19
Tainsar	Jhaliamara	Construction of school boundary at Jhaliamara	Culture	4.00	2017-18
Tainsar	Belmara	Construction of smasanghat	Culture	4.00	2020-21
Tainsar	Badbaliposi	Construction of Smasanghat	Culture	4.00	2020-21
Tainsar	Badbaliposi	Construction of club Building at village	Culture	8.00	2021-22
Tainsar	Tainsar	Community center at Tainsar	Culture	10.00	2021-22
Tainsar	Tainsar	Construction of Kalyan Mandap 3 nos	Culture	50.00	2021-22
Tainsar	Kailash	Kalyan Mandap at Dareikela	Culture	12.00	2019-20
Tainsar	Kailash	Kalyan Mandap at Kandhapada	Culture	12.00	2019-20
Tainsar	Kharumunda	Construction of Mandap at Kharumunda	Culture	12.00	2020-21
Tainsar	Kurein Bahal	Smasan ghat construction	Culture	3.00	2019-20
Talkundi	Bhaliataha	Const. Of Community Center	Culture	15.00	2018-19
Talkundi	Bhaliataha	Const. Of Toran at Bhaliataha Kusum Chowk	Culture	10.00	2021-22
Talkundi	Talkundi	Const. Of Community Center	Culture	10.00	2019-20
Talkundi	Mahuldarhar	Const. Community center of Mahuldarhar	Culture	10.00	2018-19
Talkundi	Mahuldarhar	Const. Of Community Center of Mahuldarhar GP	Culture	10.00	2021-22
Talkundi	Karadapal	Const. Of Community center of Karadapal	Culture	10.00	2019-20
Tileibani	Bileighati	Const. Of Community Center at Bileighati	Culture	10.00	2018-19
Tileibani	Bileighati	Const. Of Community Center Bileighati Munda Sahi	Culture	5.00	2019-20
Tileibani	Karadaopal	Imp of Kardapal Play Ground	Culture	4.00	2021-22
Tileibani	Sarankhol	Const. Of Sankhol Community Center	Culture	10.00	2021-22
Tileibani	Ambulpani	Const. Of Ambulpani Play Ground Development & Guard Wall	Culture	8.00	2017-18
Tileibani	Baragadia	Const of Baragadia Playground Development	Culture	6.00	2017-18
Culture Total				1483.50	
Drinking Water					
Badchhapal	Baburikani	Const. Of Water Supply	Drinking Water	30.00	2017-18
Badchhapal	Subarnapali	Pipe water supply	Drinking Water	2.00	2021-22
Badchhapal	Subarnapali	Pipe water supply	Drinking Water	5.00	2021-22
Badchhapal	Tiribi	Pipe water supply	Drinking Water	35.00	2021-22
Badchhapal	Tiribi	Pipe water supply	Drinking Water	40.00	2020-21
Baniakilinda	Niktimal	Const. Of Over Head Tank Niktimal	Drinking Water	30.00	2017-18
Baniakilinda	Sunamunda	Imp of Over head Tank Sunamunda	Drinking Water	30.00	2018-19
Baniakilinda	Brajmohanpur	Const. Of Water Supply to Brajmohanpur	Drinking Water	30.00	2021-22
Baniakilinda	Pudopada	Const. Of Water Supply	Drinking Water	30.00	2017-18
Baniakilinda	Nalabandha	Const. Of Water Sepply	Drinking Water	30.00	2020-21
Baniakilinda	Khandadhuna	Const. Of Water Supply Khandadhuna Pelasakudar	Drinking Water	40.00	2017-18

GP	Name of The Village	Name of the Activity / Plan	Sector	Amount (in lakh)	Year of intervention
Baniakilinda	Khandadhuna	Const of Over Head Tanki	Drinking Water	20.00	2020-21
Chhepilipali	Gadpal	Const. Of Water supply at (Ka) Gadpal Village	Drinking Water	5.00	2019-20
Chhepilipali	Gadpal	Const of Water Suply at Gadpal village (Kha)	Drinking Water	4.00	2020-21
Chhepilipali	Gadpal	Const of Tube well at Gadpal Chhack	Drinking Water	2.00	2020-21
Chhepilipali	Bhaliagudi	Const of Tubewell at Hatpada	Drinking Water	4.00	2018-19
Chhepilipali	Dharanidharpur	Const. Of Water Supply at Dharanidharpur village	Drinking Water	5.00	2019-20
Chhepilipali	Chhepilipali Harijan Sahi W. No-11	Imp of Chhepilipali water Supply project to Harijan Sahi Parmenet gistel pipe connection	Drinking Water	4.90	2017-18
Chhepilipali	Bauripali	Const. Of New tube well at Dila house	Drinking Water	5.00	2020-21
Chhepilipali	Kanthimal	Const. Of Tubewell at Kanthimal Electric transfermen	Drinking Water	4.00	2018-19
Chhepilipali	Ghuntuliposi	Const of New Tubewell at Kuspanya Nua Sahi	Drinking Water	5.00	2018-19
Chhepilipali	Ghuntuliposi	Const of New Tubewell at pabitra Ghara	Drinking Water	4.00	2018-19
Chhepilipali	Ghuntuliposi	Const. Of Supply to all sahi & const of New Tank	Drinking Water	5.00	2019-20
Chhepilipali	Ghuntuliposi	Const of new tubewell at Lembu Harijan sahi	Drinking Water	2.00	2021-22
Chhepilipali	Rengalpali	Deep saruvsel watter supply at Rengalpali	Drinking Water	5.00	2018-19
Chhepilipali	Kudanali	Const of New Tubewell at Kudanali club	Drinking Water	3.00	2017-18
Chhepilipali	Budlibed	Imp of watter supply at Budlibed	Drinking Water	5.00	2021-22
Chhepilipali	Chhepilipali	Const of tube well at ganda sahi	Drinking Water	5.00	2017-18
Dholpada	Menjaribahal	Const. Of Water supply	Drinking Water	6.00	2020-21
Dholpada	Kumurapali	Imp of Water Supply	Drinking Water	6.00	2019-20
Dholpada	Dholpada	Imp of pipe Water supply of Dholpada to Patakhaman	Drinking Water	8.00	2018-19
Dholpada	Gayapali	Const. Of Water Supply and Water Tank	Drinking Water	4.00	2019-20
Dholpada	Gayapali	Const of Bore welof Gayapali Uparsahi	Drinking Water	4.00	2021-22
Dholpada	Hetkhamar	Const. Of Borwall Pipe of Jharipani (Hetkhamar)	Drinking Water	4.00	2017-18
Dholpada	Hetkhamar	Const. Of Water tank of Boundry Hetkhamar	Drinking Water	4.00	2020-21
Dholpada	Hetkhamar	Const. Of New Bourwall Kudguda Hadisahi	Drinking Water	4.00	2020-21
Dholpada	Arjundarha	Imp of Water Supply & Tank	Drinking Water	4.00	2019-20
Dholpada	Arjundarha	Const. Of Bourwall of Arjundarha Chagapali	Drinking Water	4.00	2020-21
Dholpada	Sunamunda	Const. Of Bourwall of Sunamunda Last Chowk	Drinking Water	4.00	2018-19
Dholpada	Pattakhaman	Const. Of Water Supply of Bourwall	Drinking Water	4.00	2019-20
Dholpada	Kaliachamar	Const. Of Water supply of Tank	Drinking Water	4.00	2021-22
Dholpada	Malichhua	Const. Of pipe Water supply of Malichhua GP	Drinking Water	4.00	2017-18
Dholpada	Chandrapur, Bijanali	Const. Of Bourwall at Chandrapur Village	Drinking Water	4.00	2020-21
Dholpada	Chandrapur, Bijanali	Const. Of Bourwall at Bijanali Jamusahi	Drinking Water	4.50	2021-22
Gandam	Kholdihi	Drinking water supply at Kholdihi	Drinking Water	50.00	2019-20
Gandam	Kholdihi	Drinking water supply at Kholdihi	Drinking Water	50.00	2019-20
Jharagogua	Raital	Const. Of Bourwall of Uparasahi 1 & talasahi 2	Drinking Water	4.50	2017-18
Jharmunda	Kadodihi	Const. Of Water Supply	Drinking Water	30.00	2017-18
Jharmunda	Kadalimunda	Const. Of New Bourwall of Kadalimunda Jhariapada	Drinking Water	2.00	2018-19
Kalanda	Basudevapur	Const of Pipe water supply at Basudevapur	Drinking Water	25.00	2018-19
Kalanda	Nuagaon	Const. Of Pipe Water Supply at Nuagaon	Drinking Water	25.00	2019-20
Kalanda	Chadakmara	Const. Of Pipe water Supply at Chadakmara	Drinking Water	5.00	2018-19
Kansar	Kansar	Pipe water supply to Jhumukapada Bhukta sahi	Drinking Water	30.00	2018-19
Kansar	Kansar	Pipe water supply to Kansar Basti	Drinking Water	25.00	2019-20
Kansar	Kansar	Pipe water supply to Gamphari pali	Drinking Water	20.00	2020-21
Kansar	Kansar	Drinking water project at Kansar Market	Drinking Water	15.00	2021-22

GP	Name of The Village	Name of the Activity / Plan	Sector	Amount (in lakh)	Year of intervention
Kansar	Tampar	Pipe water supply	Drinking Water	25.00	2018-19
Kansar	Yasabantapur	Pipe water supply to Yasabantapur village	Drinking Water	25.00	2018-19
Kansar	Biriam	Pipe water supply to Biriam village	Drinking Water	20.00	2018-19
Kansar	Hiran	Water supply to Laina and Hiran village	Drinking Water	25.00	2018-19
Kansar	Bhanga Munda	Pipe water supply to Bhangamunda village	Drinking Water	5.00	2018-19
Kansar	Jagadala	Pipe water supply at Jagdala village	Drinking Water	20.00	2018-19
Kansar	Telbhaguni	Pipe water supply to the village	Drinking Water	20.00	2018-19
Kansar	Terandakata	Water supply to Bhalubali, and Simuliguda	Drinking Water	5.00	2018-19
Kansar	Palunipada	Overhead tank at Palunipada	Drinking Water	10.00	2018-19
Kansar	Palunipada	Water supply project to Bhugurapal, Chapar mara, Bangali Munda, Khantapada, Sakun khol, Routia pada	Drinking Water	30.00	2019-20
Kendejjuri	Jaysinda	Water Supply at Dharamchandrapur	Drinking Water	10.00	2021-22
Kendejjuri	Jaysinda	Tubewell At Dharamchandrapur to Kandhapada	Drinking Water	2.00	2021-22
Kendejjuri	Balita	Balita Water Supply From Palkuda to Thelkogudi Via Balita	Drinking Water	50.00	2019-20
Kendejjuri	Kanjiaam	Tubewell need near the ugrasen house	Drinking Water	5.50	2021-22
Laimura	Surupa	Conectivity of Electrification Surupa Naikpada	Drinking Water	50.00	2019-20
Laimura	Laimura	Imp of Pipe Water Supply Kandhamunda	Drinking Water	50.00	2019-20
Laimura	Nagdo	Imp of Pipe Water supply	Drinking Water	50.00	2018-19
Palkudar	Uchhabpali	Pipe Water supply at Uchhabpali Village	Drinking Water	15.00	2019-20
Palkudar	Kunjabahal	Pipe Water supply at Kunjabahali Village	Drinking Water	15.00	2019-20
Palkudar	Taldihi	Pipe Water supply at Taldihi Village	Drinking Water	15.00	2019-20
Palkudar	Jarichor	Pipe Water supply at Jarichor Village	Drinking Water	15.00	2019-20
Palkudar	Kunjabahal	Supply water & pancha gruha making in kunjabahal village	Drinking Water	3.00	2018-19
Parposi	Samasinga	New tubewell establihmment at Oram Sahi	Drinking Water	15.00	2018-19
Parposi	Samasinga	Drinking water supply required in both ward at samasinga	Drinking Water	9.00	2020-21
Parposi	Samasinga	NEW Tubewell at CLUB HOUSE AREA	Drinking Water	15.00	2021-22
Parposi	Samasinga	New tubewell required at school	Drinking Water	15.00	2018-19
Parposi	Samasinga	Need water supply at rangia dhipa	Drinking Water	10.00	2018-19
Parposi	Samasinga	Need water supply to kumbhar gadia	Drinking Water	10.00	2018-19
Parposi	Samasinga	New borewell at oram sahi need	Drinking Water	8.00	2017-18
Parposi	Samasinga	Sarapancha sahi upper water supply	Drinking Water	4.50	2017-18
Parposi	Samasinga	Rangia dhipa upper water supply	Drinking Water	4.50	2018-19
Parposi	Samasinga	Water supply need in both word	Drinking Water	6.00	2018-19
Parposi	Samasinga	Sarapancha sahi upper water supply	Drinking Water	2.80	2018-19
Parposi	Samasinga	Rangia dhipa upper water supply	Drinking Water	3.00	2018-19
Parposi	Samasinga	Sarapancha sahi upper water supply	Drinking Water	4.50	2019-20
Parposi	Samasinga	Rangia dhipa upper water supply	Drinking Water	4.50	2019-20
Parposi	Samasinga	Water supply need in both word	Drinking Water	5.00	2019-20
Parposi	Samasinga	New tubewell will required infront of the club house	Drinking Water	2.00	2020-21
Parposi	Samasinga	New tubewell need at suler	Drinking Water	3.00	2021-22
Parposi	Parposi	Cool water tank purpose g.p	Drinking Water	5.00	2018-19
Parposi	Parposi	New tubewell need	Drinking Water	6.00	2020-21
Sodo	Bhutel	Needed from old tubwell to jayrath house concrete road	Drinking Water	4.00	2019-20
Suguda	Suguda	Imp of Suguda G.P. Tank	Drinking Water	2.00	2019-20
Suguda	Khuntiapali	Const. Of Pipe water supply at khuntiapali village	Drinking Water	20.00	2020-21
Tainsar	Dareikela	Dareikela Pipe water supply project	Drinking Water	4.50	2018-19

GP	Name of The Village	Name of the Activity / Plan	Sector	Amount (in lakh)	Year of intervention
Tainsar	Dareikela	Renovation of Deep barewell	Drinking Water	4.50	2018-19
Tainsar	Dareikela	Tubewell at mini AWC	Drinking Water	4.50	2020-21
Tainsar	Dareikela	Tubewell at Kherianali	Drinking Water	4.50	2021-22
Tainsar	Katei	Tubewell at Kusumkhoh	Drinking Water	5.50	2020-21
Tainsar	Masinita	Tubewell at Isrel sahi	Drinking Water	3.00	2021-22
Tainsar	Masinita	Village water supply	Drinking Water	30.00	2021-22
Tainsar	Masinita	Tube well for AWC	Drinking Water	5.00	2021-22
Tainsar	Hadamunda	Water supply to Hadamunda	Drinking Water	35.00	2018-19
Tainsar	Hadamunda	Tube well at Hadamunda Kamarsahi	Drinking Water	5.50	2019-20
Tainsar	Thalipathar	Pipe water supply at Thalipathar	Drinking Water	5.50	2020-21
Tainsar	Thalipathar	Tube well at Saran Dharam	Drinking Water	5.50	2018-19
Tainsar	Sukhepadan	New tubewell for village	Drinking Water	7.00	2018-19
Tainsar	Jhaliamara	Repair of well Consuruction of Pucca chandini	Drinking Water	4.00	2017-18
Tainsar	Jhaliamara	Construction of new tube well at Khajuri and Gothasahi	Drinking Water	10.00	2018-19
Tainsar	Badbaliposi	Water supply to Badbaliposi village	Drinking Water	30.00	2020-21
Tainsar	Tainsar	Construction of overhead wter tank at Tainsar	Drinking Water	15.00	2018-19
Tainsar	Tainsar	Water supply at tainsar village	Drinking Water	25.00	2020-21
Tainsar	Bhukabeda	Borewell 2 nos	Drinking Water	20.00	2018-19
Tainsar	Kailash	Tubewell at Kailash AWC	Drinking Water	5.00	2021-22
Talkundi	Talkundi	Const.of Water supply of Talakundi GP	Drinking Water	40.00	2018-19
Talkundi	Talakundi	Const. Two Bourwall at Talakundi	Drinking Water	2.00	2018-19
Talkundi	Madhyapur	Const. Of Water Supply of Madhyapur	Drinking Water	40.00	2020-21
Talkundi	Deojharan	Const. Of Water Supply of Deojharan	Drinking Water	30.00	2021-22
Talkundi	Dangakhoh	Const. Of Water Supply of Dangakhoh	Drinking Water	30.00	2018-19
Talkundi	Sradhapur	Const. Of Pipe Water supply of Sradhapur	Drinking Water	30.00	2018-19
Talkundi	Karadapal	Const. Of Water supply of Karadapal	Drinking Water	40.00	2020-21
Tileibani	Bileighati	Const. Of Chudamani Ghapakhre Deep barewell, Panitanki	Drinking Water	60.00	2018-19
Tileibani	Bileighati	Const. Of Chudamani Ghapakhre Deep barewell, Panitanki	Drinking Water	60.00	2018-19
Tileibani	Bileighati	Const. Of Chudamani Ghapakhre Deep barewell, Panitanki	Drinking Water	60.00	2018-19
Tileibani	Pravasuni	Const of P.W.S. and over head Tank at Kateipada (Pravasuni)	Drinking Water	5.00	2018-19
Tileibani	Sarankhol	Renovation of Sarankhol PWS and over hand Tank	Drinking Water	15.00	2018-19
Tileibani	Tileibani	Imp of Kenduchhapal water supply system	Drinking Water	30.00	2017-18
Tileibani	Baragadia	Imp of Baragadia village wate supply system	Drinking Water	30.00	2017-18
Tileibani	Baragadia	Const. Of New Water Supply System bandhyamunda	Drinking Water	20.00	2020-21
Drinking Water Total				2089.20	
Education					
Badchhapal	Bhulukabahal	Const. Of U.P. School Class Room	Education	6.00	2017-18
Badchhapal	Bhulukabahal	Const. Of additional room	Education	7.00	2019-20
Badchhapal	Tiribi	Const. Of Boundry wall of High School	Education	5.00	2017-18
Badchhapal	Tiribi	Const. Of Additional Class Room of tirbi High School	Education	5.00	2019-20
Baniakilinda	Pudopada	Const. Of School Boundary of Pudopada	Education	5.00	2020-21
Baniakilinda	Nalabandha	Const. Of School Boundary	Education	5.00	2018-19
Baniakilinda	Nalabandha	Const. Of School	Education	10.00	2021-22
Chhepilipali	Kadamdarh Collony	Const. Of Kadamdarh Collony School Boundari	Education	4.00	2018-19
Chhepilipali	Asanbania	Const. Of Asanbania AWC Boundary wall	Education	2.00	2017-18

GP	Name of The Village	Name of the Activity / Plan	Sector	Amount (in lakh)	Year of intervention
Chhepilipali	Danardanpali	Imp of Danardanpali School Boundry	Education	5.00	2021-22
Chhepilipali	Dharanidharpur	Const. Of Dharanidharpur AWC Boundry	Education	2.00	2018-19
Chhepilipali	Rengalpali	Const. Of Rengalpali school boundry	Education	4.00	2019-20
Chhepilipali	Budlibed	Imp of AWC Boundry at Budlibed	Education	5.00	2018-19
Chhepilipali	Chhepilipali	Const of AWC boundry	Education	4.00	2021-22
Chhepilipali	Rangamatia	Const of Rangamatia U.P. School Boundry	Education	5.00	2018-19
Dholpada	Menjaribahal	Const. Of Menjaribahal Praimary School Boundry	Education	6.00	2019-20
Dholpada	Kumurapali	Const. Of Kumurapali AWC Boundry wall	Education	6.00	2017-18
Dholpada	Mardanga	Const. Of Primary School Extra Room at Mardang	Education	6.00	2019-20
Dholpada	Dholpada	Const. Of GP School Boundry wall	Education	6.00	2017-18
Dholpada	Dholpada	Const. Of High School New Room Dholpada GP	Education	8.00	2020-21
Dholpada	Gayapali	Const. Of School Boundry Wall Gayapali	Education	4.00	2019-20
Dholpada	Hetkhamar	Const. Of AWC (B) Center Boundry wall of Hetkhamar	Education	4.00	2017-18
Dholpada	Hetkhamar	Const. Of Road Kansar High School, College, Hospital	Education	4.00	2018-19
Dholpada	Hetkhamar	Const. Of AWC (C) Center Boundry wall of Kudguda	Education	4.00	2018-19
Dholpada	Arjundarha	Const. Of Arjundarha School Boundry Wall	Education	4.00	2018-19
Dholpada	Arjundarha	Const. Of AWC Center	Education	4.00	2019-20
Dholpada	Pattakhaman	Const. Of AWC	Education	4.00	2020-21
Dholpada	Majhipali	Const. Of Majhipali School Woundry wall	Education	4.00	2017-18
Dholpada	Kaliachamar	Const. Of School Boundry Wall	Education	4.00	2020-21
Dholpada	Kaliachamar	Const. Of Primary School Extra room of Kaliachamar	Education	4.00	2021-22
Dholpada	Malichhua	Const. Of Mini AWC of Malichhua	Education	4.00	2017-18
Dholpada	Malichhua	Const. Of High School Hostel at Dholpada GP	Education	4.00	2019-20
Dholpada	Chandrapur, Bijanali	Const. Of AWC Chichen Room	Education	4.00	2020-21
Dudhianali	Dudhianali	Boundary wall of Nodal UP school Dudhianali	Education	5.00	2018-19
Dudhianali	Dudhianali	Boundary wall of GP high school Dudhianali	Education	5.00	2019-20
Dudhianali	Bankadhar	Boundary wall of Bankadhar UP school	Education	5.00	2021-22
Dudhianali	Ambaghat	Boundary wall of Ambaghat Primary school	Education	5.00	2018-19
Dudhianali	Khajuridhar	Boundary wall of Khajuridhar Primary school and repairing	Education	10.00	2019-20
Dudhianali	Jambunali	Boundary wall of Jambunali Primary school	Education	5.00	2019-20
Dudhianali	Sabarpali	Boundary wall of Sabarpali UGUP school	Education	5.00	2018-19
Dudhianali	Kanteikoli	Boundary wall of Kanteikoli Primary school	Education	5.00	2018-19
Gandam	Telikusum	School Bounduery at Telikusum	Education	20.00	2021-22
Gandam	Kholdihi	School Bounduery at Kholdihi	Education	10.00	2021-22
Gandam	Telikusum	School Bounduery at Telikusum	Education	20.00	2021-22
Gandam	Kholdihi	School Bounduery at Kholdihi	Education	10.00	2021-22
Jharagogua	Raital	Imp of UP Schhol at Raital	Education	5.00	2017-18
Jharagogua	Raital	Const. Of School Boundry	Education	4.50	2017-18
Jharmunda	Gambhariposi	Const. Of U.P. School Class Room	Education	6.00	2021-22
Jharmunda	Dhengurjore	Const. Of New AWC at Jagannath	Education	7.00	2017-18
Jharmunda	Jharmunda	Const. Of Boundry wall of Dhanjaya High School	Education	5.00	2017-18
Jharmunda	Jharmunda	Const. Of Class Room of Dhananjaya High School	Education	5.00	2017-18
Kalanda	Balanda	Const. Of Add Class room at Balanda Pry School	Education	5.00	2021-22
Kalanda	Basudevpur	Const. Of Compound wall at Basudevpur School	Education	5.00	2019-20
Kansar	Kansar	Additional room for Ekalabya +2 College	Education	10.00	2018-19
Kansar	Kansar	Hostel for Ekalabya +2 College	Education	50.00	2019-20

GP	Name of The Village	Name of the Activity / Plan	Sector	Amount (in lakh)	Year of intervention
Kansar	Kansar	Additional class room for Ekalabya +3 College	Education	10.00	2019-20
Kansar	Kansar	Girls Hostel for Ekalabya +3 College	Education	50.00	2020-21
Kansar	Kansar	Additional class room for Girdl Hiigh school	Education	10.00	2019-20
Kansar	Kansar	Additional class room Kansar sishu mandir	Education	10.00	2018-19
Kansar	Kansar	Hostel for Sishumandir	Education	30.00	2021-22
Kansar	Kansar	Class romm for Kansar UP school	Education	10.00	2020-21
Kansar	Tampar	Boundary wall of UP school	Education	5.00	2018-19
Kansar	Biriam	Additional class room at school	Education	5.00	2018-19
Kansar	Biriam	Boundary wall of school	Education	10.00	2019-20
Kansar	Terandakata	Additional class romm at primary school	Education	5.00	2020-21
Kansar	Terandakata	New AWC centre formation	Education	10.00	2018-19
Kendejjuri	Thelakogudi	Tribal UP school Hostel at Thelakogudi	Education	50.00	2018-19
Kendejjuri	Thelakogudi	Boundary arround Thelakogudi Anganwadi center	Education	45.00	2018-19
Kendejjuri	Palokuda	Primary school need at palokuda	Education	5.50	2018-19
Palkudar	Palkudar	Const. Of Palkudar School Repering and New Building	Education	20.00	2018-19
Palkudar	Kunjabahal	New anganwadi make in village	Education	3.00	2019-20
Parposi	Samasinga	Samasinga School boundary	Education	2.00	2020-21
Parposi	Samasinga	Anganwadi center at 2nd word	Education	10.00	2021-22
Parposi	Durijungle	New house at old sai anganwadi need	Education	5.00	2021-22
Parposi	Durijungle	Nua saimini anganwadi center need	Education	5.00	2021-22
Parposi	Durijungle	Durijangal new sai mini anganwadi centre	Education	4.00	2021-22
Parposi	Samasinga	Samasinga school boundry need	Education	3.50	2019-20
Parposi	Samasinga	Anganwadi center will be open at 2nd word	Education	3.00	2020-21
Parposi	Parposi	Completion of school pond work	Education	3.00	2020-21
Sodo	Bhutel	Needed school and boundary of school	Education	3.00	2018-19
Suguda	Gunduriposi	Const. Of Compound wall at Gunduriposi colony Pry school	Education	5.00	2019-20
Tainsar	Dareikela	Boundary wall of dareikela school	Education	4.50	2019-20
Tainsar	Dareikela	Repair of mini AWC	Education	4.50	2019-20
Tainsar	Katei	Construction of AWC building	Education	5.50	2020-21
Tainsar	Katei	Boundary wall of school	Education	5.00	2018-19
Tainsar	Hadamunda	School boundary	Education	5.50	2018-19
Tainsar	Hadamunda	Construction of Hadamunda New AWC	Education	5.50	2021-22
Tainsar	Nuabhuin	Construction of school boundary at Purunasahi	Education	5.50	2019-20
Tainsar	Nuabhuin	Repair of UP school	Education	5.50	2019-20
Tainsar	Jhaliamara	Construction of additional sclaa romm of Jhaliamara school	Education	6.00	2019-20
Tainsar	Tainsar	Boundary wall of AWC	Education	7.00	2019-20
Tainsar	Tainsar	Boundary wall of High school	Education	5.00	2019-20
Tainsar	Tainsar	Boundary wall of UP school	Education	5.00	2019-20
Tainsar	Tainsar	High school play ground development	Education	10.00	2021-22
Tainsar	Bhukabeda	AWC boundary wall	Education	7.00	2020-21
Tainsar	Kailash	Repair of AWC building	Education	5.00	2019-20
Tainsar	Kurod	Boundary wall of UGME school Kurod	Education	6.00	2017-18
Tainsar	Kurein Bahal	Boundary wall of Kureinbahal school	Education	7.00	2017-18
Tainsar	Kurein Bahal	School Boundary wall	Education	5.00	2019-20
Talkundi	Tinkilijharan	Const. Of Bourdry wall at Tinkilijharan School	Education	5.00	2018-19
Talkundi	Karadapal	Const. Of Boundry of Karadapal School	Education	5.00	2018-19

GP	Name of The Village	Name of the Activity / Plan	Sector	Amount (in lakh)	Year of intervention
Tileibani	Bileighati	Const. Of Bileighati U.P. School baundry Well Canvert	Education	4.00	2018-19
Tileibani	Bileighati	Const. Of Bileighati U.P. School baundry Well Canvert	Education	4.00	2019-20
Tileibani	Bileighati	Const. Of Bileighati U.P. School baundry Well Canvert	Education	4.00	2020-21
Tileibani	Karadaopal	Const of Karadapal School Compound wall	Education	5.00	2018-19
Tileibani	Pravasuni	Const of Pravasuni School Compound wall	Education	5.00	2018-19
Tileibani	Pravasuni	Const. Of Mandarnali School Compound wall	Education	5.00	2021-22
Tileibani	Pravasuni	Const. Of Kateipada AWC Compound wall	Education	5.00	2021-22
Tileibani	Sarankhol	Const of Jualibhaga Nodal School Compound wall	Education	10.00	2018-19
Tileibani	Kapasira	Const of Kapasira School Boundary Wall	Education	3.00	2018-19
Tileibani	Kapasira	Const. Of AWC Boundary	Education	3.00	2018-19
Education Total				850.00	
Rural Electrification					
Dholpada	Menjaribahal	Conectivity of Menjaribahal to Pathanali Electification	Electrification	6.00	2019-20
Dholpada	Menjaribahal	Conectivity of Pradhanpada Electrification	Electrification	6.00	2020-21
Dholpada	Dholpada	Conectivity of Nuasahi Electricfication	Electrification	8.00	2019-20
Dholpada	Gayapali	Conectivity of Street Light	Electrification	4.00	2019-20
Dholpada	Gayapali	Conectivity of Electricity	Electrification	4.00	2021-22
Dholpada	Arjundarha	Conectivity of Street Light	Electrification	4.00	2021-22
Dholpada	Pattakhaman	Const. Of Street light of GP	Electrification	4.00	2020-21
Dholpada	Pattakhaman	Conectivity of Electricity of Oram sahi	Electrification	4.00	2021-22
Dholpada	Malichhua	Conectivity of Electricity of Malichhua Munda Sahi	Electrification	4.00	2018-19
Dholpada	Malichhua	Conectivity of Electricity of Puruna Sahi	Electrification	4.00	2019-20
Jharagogua	Raital	Conectivity of Electric Transferma	Electrification	4.50	2017-18
Kalanda	Nuagaon	Const of Street lighting of Nuagaon village	Electrification	5.00	2019-20
Kendejjuri	Balita	Balita street light	Electrification	30.00	2017-18
Kendejjuri	Taladihi	Light point need at taladihi tartari	Electrification	5.50	2018-19
Laimura	Kandhamunda	Conectivity of Lai,ura GP Kandhamunda village Electrification	Electrification	50.00	2018-19
Laimura	Bomua	Conectivity of Electrification in village	Electrification	50.00	2018-19
Laimura	Salohi	Conectivity of Salohi Village Electrification Thakurdihi	Electrification	50.00	2019-20
Parposi	Samasinga	Street light required at village	Electrification	5.00	2021-22
Parposi	Durijungle	Electricity need at sudherpada	Electrification	5.00	2018-19
Parposi	Samasinga	Street light need in samasinga village	Electrification	3.00	2021-22
Parposi	Parposi	Dhasada laresh pada electricity need	Electrification	20.00	2018-19
Parposi	Parposi	Light need	Electrification	8.00	2018-19
Sodo	Gurulia	Gurulia orama pada electricity supply	Electrification	5.00	2021-22
Sodo	Turanga	From dhobalochan to chemana	Electrification	5.00	2021-22
Sodo	Argen	Electricity supply	Electrification	5.00	2020-21
Sodo	Tulubdihi	Electricity SUPPLY to Tulubdihi	Electrification	30.00	2021-22
Suguda	Suguda	Const. Of Street light at Suguda Congrespur and Khelapadia Sahi	Electrification	7.00	2019-20
Suguda	Gunduriposi	Const. Of Street Light fitting of Gunduriposi Khairabasa, Kahania & Satpuri Sahi	Electrification	5.00	2019-20
Tainsar	Bandhakhol	Installation of LED bulb at village	Electrification	2.00	2018-19
Tainsar	Masinita	Installation of LED bulb at village-Masinita	Electrification	5.50	2018-19
Tainsar	Masinita	Village electrification ot Bijlinali	Electrification	40.00	2019-20

GP	Name of The Village	Name of the Activity / Plan	Sector	Amount (in lakh)	Year of intervention
Tainsar	Sukhepadan	Village street light Electrification	Electrification	6.00	2020-21
Tainsar	Jhaliamara	Streetlight at Jhaliamara village	Electrification	4.00	2018-19
Tainsar	Belmara	Instalation of street light at Belmara	Electrification	4.00	2021-22
Tainsar	Tainsar	Streetlight at Tainsar village	Electrification	5.00	2018-19
Talkundi	Tinkilijharan	Conectivity of Electricity at Arjun Sahi	Electrification	4.50	2018-19
Talkundi	Tinkilijharan	Conectivity of Electricity at Ranibesi Sahi	Electrification	4.50	2018-19
Electrification Total				416.50	
Fishery					
Gandam	Telikusum	Imp. Of Mahajan munda Tank	Fishery	40.00	2019-20
Gandam	Telikusum	Imp. Of Kendra kata Tank	Fishery	20.00	2019-20
Gandam	Telikusum	Telikusum impr. Tank	Fishery	20.00	2021-22
Gandam	Bhaluchuan	Imp of Khandari Tank	Fishery	30.00	2018-19
Gandam	Bhaluchuan	Imp of padritank	Fishery	20.00	2018-19
Gandam	Bhaluchuan	Imp of Gengutu dudatank	Fishery	20.00	2018-19
Gandam	Gandam	Imp. Of Babu kata	Fishery	5.00	2019-20
Gandam	Gandam	Imp. Of Gandam odia bandha	Fishery	5.00	2019-20
Gandam	Gandam	New Tank at Gandam	Fishery	20.00	2019-20
Gandam	Gandam	New tank at Jogibilua Kata	Fishery	20.00	2021-22
Gandam	Laxmipur	Imp. Of laxmipur tank	Fishery	50.00	2019-20
Gandam	Kholdihi	New Tank at Mundasahi	Fishery	20.00	2021-22
Gandam	Kholdihi	Imp. Of landijharan tank	Fishery	30.00	2021-22
Gandam	Kholdihi	New tank at Kholdihi	Fishery	50.00	2019-20
Gandam	Telikusum	Imp. Of Mahajan munda Tank	Fishery	40.00	2019-20
Gandam	Telikusum	Imp. Of Kendra kata Tank	Fishery	20.00	2019-20
Gandam	Telikusum	Telikusum impr. Tank	Fishery	20.00	2021-22
Gandam	Bhaluchuan	Imp of Khandari Tank	Fishery	30.00	2018-19
Gandam	Bhaluchuan	Imp of padritank	Fishery	20.00	2018-19
Gandam	Bhaluchuan	Imp of Gengutu dudatank	Fishery	20.00	2018-19
Gandam	Gandam	Imp. Of Babu kata	Fishery	5.00	2019-20
Gandam	Gandam	Imp. Of Gandam odia bandha	Fishery	5.00	2019-20
Gandam	Gandam	New Tank at Gandam	Fishery	20.00	2019-20
Gandam	Gandam	New tank at Jogibilua Kata	Fishery	20.00	2021-22
Gandam	Laxmipur	Imp. Of laxmipur tank	Fishery	50.00	2019-20
Gandam	Kholdihi	New Tank at Mundasahi	Fishery	20.00	2021-22
Gandam	Kholdihi	Imp. Of landijharan tank	Fishery	30.00	2021-22
Gandam	Kholdihi	New tank at Kholdihi	Fishery	50.00	2019-20
Kansar	Kansar	Kansar Pond rennovation	Fishery	10.00	2018-19
Kansar	Kansar	Rennovation of Sunamunda kata	Fishery	5.00	2019-20
Kansar	Kansar	Kansar Kata ronnovation	Fishery	5.00	2020-21
Kansar	Kansar	GP pond rennovation	Fishery	10.00	2021-22
Parposi	Samasinga	My pond devlopment jhulan singh nayak	Fishery	2.00	2019-20
Parposi	Samasinga	My pond devlopmentpradip singh nayak	Fishery	2.00	2019-20
Parposi	Samasinga	My pond development srimantanayak	Fishery	2.00	2019-20
Parposi	Samasinga	My pond development shiba jamuda	Fishery	2.00	2019-20
Parposi	Samasinga	My pond devlopment niranjan kalo	Fishery	2.00	2019-20

GP	Name of The Village	Name of the Activity / Plan	Sector	Amount (in lakh)	Year of intervention
Sodo	Sodo	Maheswar pradhan	Fishery	7.00	2019-20
Sodo	Sodo	Santosh kumar pradhan	Fishery	7.00	2019-20
Sodo	Sodo	Bijay kumar tiriki	Fishery	7.00	2018-19
Sodo	Dangapathara	Rohit orama dike	Fishery	4.00	2018-19
Sodo	Turanga	Surjan kerketa dike	Fishery	7.00	2021-22
Sodo	Turanga	Susil dehuri dikre	Fishery	7.00	2021-22
Sodo	Turanga	Pratosh lakada , dike	Fishery	7.00	2021-22
Fishery Total				786.00	
Health					
Badchhapal	Badachhapal	Const. Of A.N.M. Quarter of Health center	Health	12.00	2017-18
Dholpada	Nirgunapali	Const. Of GP of Health Center	Health	6.00	2019-20
Dholpada	Dholpada	Const. Of Health Center at Dholpada G.P.	Health	8.00	2018-19
Dholpada	Arjundarha	Const. Of Health Center of Dholpada GP	Health	4.00	2017-18
Dholpada	Pattakhman	Const. of Health Center Room of Grampanchayat	Health	4.00	2017-18
Dholpada	Malichhua	Const. Of Health Center of Dholpada GP	Health	4.00	2019-20
Dholpada	Chandrapur, Bijanali	Const. Of Health Center of Dholpada Gp	Health	4.50	2018-19
Dimirikuda	Dimirikuda	Dimirikuda C.H.C	Health	20.00	2017-18
Dimirikuda	Ludhar	Const. Of Baundri wall At- NM Center Dimirikuda	Health	4.00	2018-19
Dudhianali	Dudhianali	Repaing of Ayurvedic center at GP Head Quarter	Health	5.00	2019-20
Dudhianali	Jambunali	Const of Only one ANM center	Health	5.00	2019-20
Dudhianali	Sabarpali	Const of ANM Center	Health	4.00	2018-19
Jharmunda	Gambhariposi	Const. Of A.N.M. Quarter of Health center	Health	12.00	2017-18
Kansar	Kansar	Boundary wall of kansar Government medical	Health	10.00	2018-19
Kansar	Kansar	Additional room of Kansar govt. Medical	Health	10.00	2020-21
Kansar	Terandakata	Development of Veterinary center	Health	7.00	2020-21
Kansar	Terandakata	Boundary wall of Ayurved medical located at Kansar	Health	8.00	2018-19
Kansar	Terandakata	Boundary wall of medical located at Kansar	Health	5.00	2019-20
Kendejjuri	Kakudia	Canal near to Tubewell for water pass	Health	5.50	2021-22
Kendejjuri	Kakudia	Gravior House at Kakudia	Health	5.50	2018-19
Kendejjuri	Kendejjuri	Hospital at Kendejjuri Village	Health	5.50	2018-19
Parposi	Samasinga	Hospital required at samasinga village	Health	6.00	2021-22
Parposi	Samasinga	Every month health check up will be done	Health	5.00	2018-19
Parposi	Samasinga	In every month health camp need	Health	3.00	2020-21
Parposi	Parposi	Anm center contraction	Health	10.00	2017-18
Sodo	Sodo	M.e.school boundary	Health	7.00	2021-22
Sodo	Sodo	Appoint a special doctor for n.m quatar	Health	7.00	2019-20
Sodo	Sodo	Construct a st boys hostel	Health	7.00	2021-22
Sodo	Gambharibhuin	Construct anganbadi at gambharibhin	Health	7.00	2021-22
Suguda	Gunduriposi	Const. Of ANM center at Gunduriposi Village	Health	8.00	2020-21
Tainsar	Hadamunda	Construction of Hadamunda ANM center	Health	5.50	2021-22
Tainsar	Tainsar	PHC at Tainsar Village for the GP	Health	25.00	2020-21
Health Total				239.50	
Horticulture					
Dholpada	Pattakhman	Const. Mango Garden of Dholpada GP	Horticulture	4.00	2018-19
Kendejjuri	Thelakogudi	Plantation of trees at Thelakogudi Fruit Garden	Horticulture	5.50	2018-19
Parposi	Samasinga	Plantation pradip singh nayak	Horticulture	5.00	2019-20

GP	Name of The Village	Name of the Activity / Plan	Sector	Amount (in lakh)	Year of intervention
Parposi	Samasinga	Plantation hemant dehury	Horticulture	6.00	2019-20
Parposi	Samasinga	Plantation debanand kalo	Horticulture	4.00	2019-20
Parposi	Samasinga	Plantation chakradhara kalo	Horticulture	7.00	2019-20
Parposi	Samasinga	Plantation jhulan singh nayak	Horticulture	8.00	2019-20
Parposi	Samasinga	Plantation achuta nayak	Horticulture	4.00	2019-20
Parposi	Samasinga	Plantation srimanta nayak	Horticulture	8.00	2019-20
Tainsar	Bhukabeda	Bhukabeda orchard	Horticulture	15.00	2021-22
Horticulture Total				66.50	
Irrigation					
Badchhapal	Baburikani	Imp of existing kata	Irrigation	50.00	2020-21
Badchhapal	Baburikani	Const. Of Check dam & Canal	Irrigation	30.00	2017-18
Badchhapal	Badachhapal	Renovation of kata	Irrigation	15.00	2021-22
Badchhapal	Badachhapal	Imp ofupar Kata	Irrigation	5.00	2019-20
Badchhapal	Badachhapal	Imp of upar Kata	Irrigation	5.00	2021-22
Badchhapal	Badachhapal	Const. Of Dam at Badachhapal	Irrigation	50.00	2020-21
Badchhapal	Bhuluka	Repairing of Canal	Irrigation	50.00	2017-18
Badchhapal	Bhuluka	Const. Of Check Dam	Irrigation	15.00	2019-20
Badchhapal	Bhuluka	Const. Of Check Dam	Irrigation	15.00	2017-18
Badchhapal	Bhulukabahal	Imp of Panchayat Kata	Irrigation	10.00	2018-19
Badchhapal	Bhulukabahal	Const. Of Check Dam at Bhulukabahal	Irrigation	5.00	2019-20
Badchhapal	Ganganan	Const. Of C.C. Canal from main canal	Irrigation	5.00	2020-21
Badchhapal	Kollohapali	Const. Of Upermunda Check Dam	Irrigation	20.00	2021-22
Badchhapal	Parbatipur	Imp of Parbatipur Kata	Irrigation	15.00	2019-20
Badchhapal	Subarnapali	Const. Of Khajurikhaman Sahi Subarnapali	Irrigation	5.00	2020-21
Badchhapal	Subarnapali	Improvement of Kata	Irrigation	10.00	2019-20
Badchhapal	Tiribi	Const. Of Culvert to the village	Irrigation	10.00	2018-19
Badchhapal	Tiribi	Canal development	Irrigation	8.00	2019-20
Baniakilinda	Niktimal	Imp of Niktimal Kata Development	Irrigation	5.00	2017-18
Baniakilinda	Niktimal	Const. Of Niktimal Maha Bandha Development	Irrigation	20.00	2017-18
Baniakilinda	Sunamunda	Imp of Pelosa Kudan Kata	Irrigation	5.00	2017-18
Baniakilinda	Sunamunda	Const. Of Canal Pelasakudar maliamunda	Irrigation	5.00	2019-20
Baniakilinda	Brajmohanpur	Imp of Renovation Kata	Irrigation	10.00	2019-20
Baniakilinda	Brajmohanpur	Const. Of Check Dam Brajmohanpur	Irrigation	5.00	2021-22
Baniakilinda	Pudopada	Const. Of Check Dam Pudopada Sati Ghat	Irrigation	10.00	2017-18
Baniakilinda	Pudopada	Imp kusumnali canal	Irrigation	5.00	2019-20
Baniakilinda	Kalamati	Const of Check Dam Kelameli	Irrigation	10.00	2017-18
Baniakilinda	Kalamati	Imp of Rekhil Besa Kata	Irrigation	5.00	2018-19
Baniakilinda	Gojunibani	Imp of Gojunibani Canal	Irrigation	5.00	2020-21
Baniakilinda	Baniakilinda	Renovation of Bandha	Irrigation	15.00	2018-19
Baniakilinda	Baniakilinda	Imp of Check Dam Bensula Nala	Irrigation	5.00	2018-19
Baniakilinda	Baniakilinda	Imp of Patra Sahi Kata	Irrigation	5.00	2020-21
Baniakilinda	Khandadhuna	Const. C.c canal deutesal	Irrigation	5.00	2019-20
Chhepilipali	Kadamdarh Collony	Imp of Kadamdarh Collony Kata and Canal	Irrigation	5.00	2017-18
Chhepilipali	Kadamdarh Collony	Imp of Gauda Sahi Katta	Irrigation	5.00	2018-19
Chhepilipali	Puruna Kadamdarh	Imp of Puruna Kadamdarh Katta and Canal	Irrigation	5.00	2018-19

GP	Name of The Village	Name of the Activity / Plan	Sector	Amount (in lakh)	Year of intervention
Chhepilipali	Puruna Kadamdarh	Const. Of Checkdam at Sinduria Ghagi	Irrigation	5.00	2019-20
Chhepilipali	Asanbania	Imp of Asanbania Kata and Canal	Irrigation	5.00	2019-20
Chhepilipali	Asanbania	Imp of Kamamunda Katta	Irrigation	5.00	2019-20
Chhepilipali	Danardanpali	Renovation of Danardanpali Katta	Irrigation	5.00	2017-18
Chhepilipali	Gadpal	Const. Of Gadpal Canal	Irrigation	4.00	2018-19
Chhepilipali	Gadpal	Imp of gadpal to Munsu Kata	Irrigation	4.00	2019-20
Chhepilipali	Bhaliagudi	Renovation of Bhaliagudi Kata	Irrigation	5.00	2018-19
Chhepilipali	Dharanidharpur	Imp of Dharanidharpur Kata	Irrigation	4.00	2017-18
Chhepilipali	Chhepilipali Harijan Sahi W. No-11	Imp of Chhepilipali Harijan Sahi Near Gram Shree Kata Development	Irrigation	4.00	2018-19
Chhepilipali	Chhepilipali Harijan Sahi W. No-11	Imp Chhepilipali Harijan Sahi R.D. Canal to Dakpose C.C. Canal	Irrigation	3.50	2019-20
Chhepilipali	Chhepilipali Harijan Sahi W. No-11	Imp of Chhepilipali Harijan Sahi Kenduposi New Kata	Irrigation	5.00	2021-22
Chhepilipali	Bauripali	Const of Guardwall at Ghasi Kata	Irrigation	5.00	2017-18
Chhepilipali	Bauripali	Const of C.C. Canal at Ghagi Kata	Irrigation	5.00	2018-19
Chhepilipali	Bauripali	Const of Steps and Bathing ghat at Ghagi Kata	Irrigation	5.00	2021-22
Chhepilipali	Kanthimal	Const. Of C.C. Canal at Kanthimal Kata	Irrigation	5.00	2017-18
Chhepilipali	Ghuntuliposi	Imp of Ghuntuliposi Saja Kata	Irrigation	5.00	2019-20
Chhepilipali	Ghuntuliposi	Imp of Ghuntuliposi Tentuli Kata	Irrigation	5.00	2020-21
Chhepilipali	Rengalpali	Imp of Rengalpali Kata add Canal	Irrigation	5.00	2017-18
Chhepilipali	Shrinibasapur	Imp of Shrinibasapur new kata	Irrigation	5.00	2017-18
Chhepilipali	Budlibed	Const. Of C.C Canal at Budlibed	Irrigation	5.00	2017-18
Chhepilipali	Budlibed	Const of C.C. Canal at Hen sagar kata to Budlibed village	Irrigation	5.00	2017-18
Chhepilipali	Budlibed	Imp of Budlibed kata	Irrigation	5.00	2020-21
Chhepilipali	Chhepilipali	Renovation of new kata at kuspanga Dehta sala	Irrigation	5.00	2019-20
Chhepilipali	Kurehibani	Renovation of kadalipal school kata	Irrigation	5.00	2019-20
Chhepilipali	Rangamatia	Imp of I.I point (maga) brahamdei Rangmatia	Irrigation	10.00	2017-18
Chhepilipali	Rangamatia	Const of Khalimunda Checkdam Rangamatia	Irrigation	20.00	2019-20
Chhepilipali	Rangamatia	Imp of Ampal Kata Incat	Irrigation	10.00	2019-20
Chhepilipali	Rangamatia	Imp of Rangamatia Kandukhai kata Canal	Irrigation	10.00	2021-22
Chhepilipali	Rangamatia	Imp of Rangamatia Kata Incet	Irrigation	5.00	2018-19
Chhepilipali	Rangamatia	Imp of Nal Check dam	Irrigation	50.00	2019-20
Chhepilipali	Rangamatia	Const of Rangamatia Babusah Nala kua to Puruna Kata Road and Canal	Irrigation	5.00	2021-22
Dholpada	Menjaribahal	Const of C.C. Canal to Hatakata to Rajkata	Irrigation	6.00	2017-18
Dholpada	Menjaribahal	Const of C.C. Canal patharnali to Chantiapasi	Irrigation	6.00	2017-18
Dholpada	Menjaribahal	Imp of Kata no2 to Kendupasi Canal	Irrigation	6.00	2017-18
Dholpada	Menjaribahal	Const. Of C.C. Canal to Mahulpasi to Balipasi	Irrigation	6.00	2017-18
Dholpada	Menjaribahal	Const. Of Check Dam Mahulpasi	Irrigation	6.00	2019-20
Dholpada	Menjaribahal	Imp of Dam Menjaribahal	Irrigation	6.00	2019-20
Dholpada	Menjaribahal	Const. Of Kata No. 2	Irrigation	6.00	2019-20
Dholpada	Mardanga	Imp of Mardanga Talabandha	Irrigation	6.00	2020-21
Dholpada	Mardanga	Const. Of Chack Dam at Mardanga	Irrigation	6.00	2020-21
Dholpada	Nirgunapali	Const. Of C.C. Canal at Nirgunapali Puruna kata to Tentulipasi & Pidapasi	Irrigation	6.00	2017-18

GP	Name of The Village	Name of the Activity / Plan	Sector	Amount (in lakh)	Year of intervention
Dholpada	Nirgunapali	Const. Of Check dam at Nirgunapali Bhadigarani	Irrigation	6.00	2017-18
Dholpada	Nirgunapali	Imp of Nirgunapali Puruna Kata	Irrigation	6.00	2017-18
Dholpada	Nirgunapali	Imp of Ananda Kata	Irrigation	6.00	2018-19
Dholpada	Dholpada	Imp of High School New Bandha	Irrigation	8.00	2018-19
Dholpada	Dholpada	Const. Of C.C. Canal of Khajuri Kata to Kendupasi	Irrigation	8.00	2021-22
Dholpada	Dholpada	Const. Of C.C. Canal of Sarangi Kata to Khajuri kata	Irrigation	8.00	2021-22
Dholpada	Dholpada	Const. Of C.C. Canal of Mahabandha to Sarangi kata	Irrigation	8.00	2021-22
Dholpada	Gayapali	Const. Of Panka Khaliduma Bandha	Irrigation	8.00	2017-18
Dholpada	Hetkhamar	Const. Of Canal of Hethkamar Kata to Andhari budi	Irrigation	4.00	2017-18
Dholpada	Hetkhamar	Imp of Kadguda Janpan Kata	Irrigation	4.00	2017-18
Dholpada	Hetkhamar	Const. Of Canal Sunamunda Kata to Hatamuha & Talapasi	Irrigation	4.00	2019-20
Dholpada	Hetkhamar	Imp of Hetkhamar Kata	Irrigation	4.00	2021-22
Dholpada	Hetkhamar	Const. Of Nala Bridge Hetkhamar to Kudguda	Irrigation	4.00	2021-22
Dholpada	Arjundarha	Const. Of Dam at Arjundarha GP	Irrigation	4.00	2019-20
Dholpada	Sunamunda	Imp of Sunamunda Kata	Irrigation	4.00	2017-18
Dholpada	Sunamunda	Const of Old Canal at Sunamunda GP	Irrigation	4.00	2019-20
Dholpada	Pattakhaman	Imp of Bandha Panka	Irrigation	4.00	2017-18
Dholpada	Pattakhaman	Const. Of Check Dam of Ambudarda Nala	Irrigation	4.00	2018-19
Dholpada	Pattakhaman	Const. Of Canal of Pattakhaman to Dholpada	Irrigation	4.00	2019-20
Dholpada	Majhipali	Imp of Nuakata Water	Irrigation	4.00	2017-18
Dholpada	Kaliachamar	Const. Of C.C. Canal of Sanahata	Irrigation	4.00	2017-18
Dholpada	Kaliachamar	Const. Of Canal of Gobardhannali to Tinipariapasi	Irrigation	4.00	2020-21
Dholpada	Chandrapur, Bijanali	Const of C.C. Hata Canal of Chandrapur	Irrigation	4.00	2017-18
Dholpada	Chandrapur, Bijanali	Const. Of C.C. Canal at Bakalidera	Irrigation	4.00	2018-19
Dholpada	Chandrapur, Bijanali	Imp of Canal at Balipasi Kata	Irrigation	4.00	2019-20
Dimirikuda	Dimirikuda	Imp of Dimirikuda Uper Kata	Irrigation	5.00	2017-18
Dimirikuda	Ludhar	Imp of Ludhar Babudihi Kata	Irrigation	8.00	2017-18
Dimirikuda	Dhobakata	Imp of Dhobakata Kata	Irrigation	3.00	2017-18
Dimirikuda	Deopani	Const. Of Deopani Ghugar Canal	Irrigation	4.00	2017-18
Dimirikuda	Sahajbahal	Imp of Sahajbahal Tada Canal	Irrigation	3.00	2017-18
Dimirikuda	Dudhapali	Renu. Of dudhapali sindirila check dam	Irrigation	5.00	2018-19
Dimirikuda	Pohalamara	Pohalamara mohabandha canal	Irrigation	5.00	2018-19
Dimirikuda	Rangala	Imp of Ranigala Checkdam Canal	Irrigation	6.00	2018-19
Dimirikuda	Deopani	Imp of Deopani School Pada Bandh	Irrigation	5.00	2018-19
Dimirikuda	Sahajbahal	Imp of Dobakata Badjhor Jam Canal	Irrigation	5.00	2018-19
Dimirikuda	Dimirikuda	Imp of Dimirikuda Katapada Kata	Irrigation	8.00	2019-20
Dimirikuda	Chheliyamendhia	Imp of Chheliyamendhia Tipiberna Kata and Canal	Irrigation	10.00	2019-20
Dimirikuda	Sahajbahal	Imp of Sahajbahal Kadoguda Katei Canal	Irrigation	5.00	2019-20
Dimirikuda	Ludhar	Const. Of Babudihani left Canal	Irrigation	5.00	2020-21
Dimirikuda	Dimirikuda	Const. Of Dimirikuda Gulujimunda Canal	Irrigation	4.00	2020-21
Dimirikuda	Ranigala	Imp of Ranigala Bandha	Irrigation	3.00	2020-21
Dimirikuda	Sahajbahal	Imp of Sahajbahal School pada kata	Irrigation	3.00	2020-21
Dimirikuda	Dudhapali	Const. Of Dudhapali Sinduria Canal	Irrigation	6.00	2021-22
Dimirikuda	Dimirikuda	Imp of Bada Bada Banth At- Dimirikuda	Irrigation	4.00	2021-22
Dimirikuda	Pohalamara	Const. Of Pohalamara Checkdam Canal	Irrigation	5.00	2021-22
Dimirikuda	Chheliyamendhia	Imp of Chheliyamendhia Jharsi Kata	Irrigation	3.00	2021-22

GP	Name of The Village	Name of the Activity / Plan	Sector	Amount (in lakh)	Year of intervention
Dudhianali	Jambunali	Imp of Kata (appx 2 acre area)	Irrigation	15.00	2019-20
Dudhianali	Jambunali	Const of Gohira Dam	Irrigation	5.00	2018-19
Dudhianali	Sabarpali	Imp of Sampai Dusasahi Bandha	Irrigation	3.00	2019-20
Dudhianali	Sabarpali	Imp of Sabarpali Majhi Sahi Bandha	Irrigation	2.00	2018-19
Dudhianali	Sabarpali	Imp of Subanpali Plag road Bandha	Irrigation	3.00	2018-19
Dudhianali	Sabarpali	Imp of Sabarpali Kulyanipur Bandha	Irrigation	3.00	2019-20
Dudhianali	Sabarpali	Irrigation by Gohira Dam	Irrigation	5.00	2021-22
Gandam	Gangapal	Imp of Gongapal Kata	Irrigation	5.00	2019-20
Gandam	Gangapal	Imp of Dhabakata Canal	Irrigation	5.00	2019-20
Gandam	Gangapal	Imp of Gangapal Canal	Irrigation	5.00	2018-19
Gandam	Gandam	Imp of Sial kata Canal	Irrigation	5.00	2018-19
Gandam	Gandam	Imp of Babu Kata	Irrigation	5.00	2019-20
Gandam	Gandam	Imp of Odia Kata	Irrigation	5.00	2021-22
Gandam	Gandam	Imp of Laxmipur Canal	Irrigation	8.00	2018-19
Gandam	Gandam	Imp of Mahabandha	Irrigation	8.00	2019-20
Gandam	Telikusur	Imp of M.I.P Canal	Irrigation	8.00	2019-20
Gandam	Telikusur	Const. Of Checkdam at Iswar Munda	Irrigation	10.00	2018-19
Gandam	Telikusur	Imp of Mendhiakani Canal	Irrigation	5.00	2018-19
Gandam	Telikusur	Imp of Babamalta Canal	Irrigation	8.00	2019-20
Gandam	Telikusur	Imp of Mundhiakani Pilorpada kata	Irrigation	10.00	2021-22
Gandam	Kholdihi	Imp of Tentelmal Canal	Irrigation	8.00	2018-19
Gandam	Kholdihi	Imp of Kholdihi Kata	Irrigation	5.00	2019-20
Gandam	Bhaluahuan	Imp of Khordri kata	Irrigation	5.00	2019-20
Gandam	Bhaluahuan	Imp of Goudmara Canal	Irrigation	5.00	2018-19
Gandam	Gangapal	Imp of Road from Gangapal to Dimiri kata	Irrigation	5.00	2018-19
Gandam	Telikusum	Imp. Of telikusum tank	Irrigation	30.00	2021-22
Gandam	Telikusum	CC at Babamatha to Canal	Irrigation	50.00	2018-19
Gandam	Telikusum	Const. Of CC Kenal at Mip Kata	Irrigation	50.00	2018-19
Gandam	Bhaluchuan	Const. Of CC Kenal at Mip Damakia	Irrigation	50.00	2019-20
Gandam	Bhaluchuan	New Tank at Telimunda	Irrigation	50.00	2019-20
Gandam	Bhaluchuan	CC Kenal at Rangiaighati	Irrigation	50.00	2020-21
Gandam	Gandam	Lift Irrigation at Gandam	Irrigation	30.00	2018-19
Gandam	Gandam	LI Pointa at gangaja Village	Irrigation	50.00	2021-22
Gandam	Gandam	Check dam at Budhalat	Irrigation	50.00	2021-22
Gandam	Gandam	Check dam at Manmunda	Irrigation	50.00	2021-22
Gandam	Gandam	CC Kenal at Budhalat	Irrigation	50.00	2021-22
Gandam	Gandam	CC Kenal at Dhubakata	Irrigation	50.00	2021-22
Gandam	Gandam	CC Kenal at Bandomunda to Kalamunda	Irrigation	20.00	2021-22
Gandam	Laxmipur	CC Kenal at Lambodara to laxmipur	Irrigation	50.00	2018-19
Gandam	Kholdihi	CC kenal at gandapara	Irrigation	50.00	2019-20
Gandam	Kholdihi	Const. Of checkdam at Deopadar	Irrigation	50.00	2020-21
Gandam	Kholdihi	CC Kenal at tentulimal	Irrigation	50.00	2021-22
Gandam	Telikusum	Imp. Of telikusum tank	Irrigation	30.00	2017-18
Gandam	Telikusum	CC at Babamatha to Canal	Irrigation	50.00	2019-20
Gandam	Telikusum	Const. Of CC Kenal at Mip Kata	Irrigation	50.00	2018-19
Gandam	Bhaluchuan	Const. Of CC Kenal at Mip Damakia	Irrigation	50.00	2019-20

GP	Name of The Village	Name of the Activity / Plan	Sector	Amount (in lakh)	Year of intervention
Gandam	Bhaluchuan	New Tank at Telimunda	Irrigation	50.00	2019-20
Gandam	Bhaluchuan	CC Kenal at Rangiaghathi	Irrigation	50.00	2020-21
Gandam	Gandam	Lift Irrigation at Gandam	Irrigation	30.00	2018-19
Gandam	Gandam	LI Pointa at gangaja Village	Irrigation	50.00	2021-22
Gandam	Gandam	Check dam at Budhalat	Irrigation	50.00	2021-22
Gandam	Gandam	Check dam at Manmunda	Irrigation	50.00	2021-22
Gandam	Gandam	CC Kenal at Budhalat	Irrigation	50.00	2021-22
Gandam	Gandam	CC Kenal at Dhubakata	Irrigation	50.00	2021-22
Gandam	Gandam	CC Kenal at Bandomunda to Kalamunda	Irrigation	20.00	2021-22
Gandam	Laxmipur	CC Kenal at Lambodara to laxmipur	Irrigation	50.00	2018-19
Gandam	Kholdihi	CC kenal at gandapara	Irrigation	50.00	2019-20
Gandam	Kholdihi	Const. Of checkdam at Deopadar	Irrigation	50.00	2020-21
Gandam	Kholdihi	CC Kenal at tentulimal	Irrigation	50.00	2021-22
Jharagogua	Raital	Imp of Raital Puruna Badha	Irrigation	10.00	2017-18
Jharagogua	Raital	Imp of Tipiberna Kata	Irrigation	5.00	2018-19
Jharagogua	Raital	Const. Of Raital L.I. Point Repair	Irrigation	5.00	2019-20
Jharagogua	Raital	Imp of Raital Bhoromunda Kata	Irrigation	5.00	2020-21
Jharagogua	Raital	Const. Of Check Dam at Raital to Veteiamunda	Irrigation	10.00	2021-22
Jharagogua	Raital	Const. Of two side Canal of Talasahi	Irrigation	4.50	2017-18
Jharagogua	Raital	Const. Of Canal of Bhikari house to Sarani pat	Irrigation	4.50	2017-18
Jharagogua	Raital	Const. Of Canal of Tapan house to Talasahi Chowk	Irrigation	4.50	2017-18
Jharagogua	Raital	Const. Of Road two side Canal	Irrigation	4.50	2017-18
Jharagogua	Raital	Const. Of Canal of Tunakiar to Jharjhari	Irrigation	4.50	2017-18
Jharagogua	Raital	Const. Of Canal of Jharjhari Tanki side	Irrigation	4.50	2017-18
Jharagogua	Raital	Imp of Desukunli Tada Kata	Irrigation	4.50	2021-22
Jharagogua	Raital	Const. Canal of sankar Kisan house to Pudhapal pale	Irrigation	4.50	2019-20
Jharagogua	Raital	Const. Of Canal of Badiberna Kata	Irrigation	4.50	2021-22
Jharagogua	Raital	Imp of Sayel Kejher Bhet Kata	Irrigation	4.50	2021-22
Jharmunda	Kadodihi	Imp of Sarala New Kata	Irrigation	50.00	2018-19
Jharmunda	Kadodihi	Const. Of Check dam & Canal at Mandalia	Irrigation	30.00	2019-20
Jharmunda	Kadodihi	Imp of Bhaluhuli New Kata	Irrigation	15.00	2020-21
Jharmunda	Kadodihi	Imp of Baghanali Kata	Irrigation	5.00	2020-21
Jharmunda	Kadodihi	Imp of Kudar Kata	Irrigation	5.00	2021-22
Jharmunda	Kadodihi	Const. Of Dam at Patradudha	Irrigation	50.00	2021-22
Jharmunda	Gambhariposi	Const. Of Canal at Guthendarah Dam	Irrigation	50.00	2019-20
Jharmunda	Gambhariposi	Const. Of Check Dam at Budhar Ghat	Irrigation	15.00	2019-20
Jharmunda	Gambhariposi	Const. Of Check Dam of Dhuba Kachen	Irrigation	15.00	2020-21
Jharmunda	Dhengurjore	Imp of Panchayat Kata	Irrigation	10.00	2018-19
Jharmunda	Dhengurjore	Const. Of Check Dam at Ambajharan	Irrigation	5.00	2019-20
Jharmunda	Dhengurjore	Const. Of C.C. Canal of Junadihi to Balinadi	Irrigation	5.00	2021-22
Jharmunda	Chandiposi	Const. Of Check Dam at Ambujharan	Irrigation	20.00	2017-18
Jharmunda	Chandiposi	Imp of Government Kata Check Dam	Irrigation	20.00	2019-20
Jharmunda	Chandiposi	Const. Of Check Dam at Dharasa Kiari	Irrigation	15.00	2019-20
Jharmunda	Kadalimunda	Const. Of Khajurikhaman Sahi Mahabandha	Irrigation	5.00	2018-19
Jharmunda	Kadalimunda	Imp of Mankada Kata	Irrigation	10.00	2020-21
Jharmunda	Kadalimunda	Const. Of C.C. Canal at Kadalimunda Uparsahi	Irrigation	10.00	2021-22

GP	Name of The Village	Name of the Activity / Plan	Sector	Amount (in lakh)	Year of intervention
Jharmunda	Jharmunda	Const. Of Kurei Amba Canal	Irrigation	5.00	2018-19
Jharmunda	Jharmunda	Cosnt. Of Canal of Baunsa Nali kata to Lochan Kisan Land	Irrigation	8.00	2019-20
Jharmunda	Jharmunda	Const. Of Check Dam at Tama Darah	Irrigation	40.00	2019-20
Jharmunda	Jharmunda	Const. Of Lahati Check Dam	Irrigation	40.00	2020-21
Jharmunda	Jharmunda	Const. Of Check Dam at Lahandi	Irrigation	40.00	2021-22
Kalanda	Kalanda	Const of Kalanda Goan Mandapa to Gramsri Canal	Irrigation	8.00	2018-19
Kalanda	Kalanda	Const. Of Canal at Bhaganali to Puri Dehury Jami	Irrigation	5.00	2019-20
Kalanda	Samantarapali	Imp of Samantarapali Bhuian Katta	Irrigation	5.00	2019-20
Kalanda	Samantarapali	Const. Of of Samantanapali Magar Katta Sactch	Irrigation	5.00	2019-20
Kalanda	Samantarapali	Imp of Samantarapali Magara Katta	Irrigation	5.00	2019-20
Kalanda	Samantarapali	Imp of Samantarapali Rohini Katta	Irrigation	5.00	2021-22
Kalanda	Basudevpur	Const. Of Basudevpur Munda Sahi Canal	Irrigation	5.00	2018-19
Kalanda	Basudevpur	Imp of Basudevpur Katta	Irrigation	10.00	2019-20
Kalanda	Nuagaon	Imp of Nuagaon Katta & Canal	Irrigation	8.00	2019-20
Kalanda	Nuagaon	Const. Of Guard wall at L.I. point Nuagaon	Irrigation	4.00	2018-19
Kalanda	Chadakmara	Imp of Chadakmara Katta	Irrigation	5.00	2021-22
Kansar	Kansar	Jamunali to Jhumukapada canal	Irrigation	10.00	2018-19
Kansar	Kansar	Kuladera to Kataposi canal	Irrigation	10.00	2018-19
Kansar	Kansar	Babu hada canal	Irrigation	5.00	2018-19
Kansar	Kansar	Renovation of Kansar kata and canal	Irrigation	10.00	2018-19
Kansar	Kansar	LI point at Bhatinala	Irrigation	15.00	2018-19
Kansar	Kansar	Construction at Chunamati	Irrigation	30.00	2018-19
Kansar	Tampar	New katta with Canal construction	Irrigation	10.00	2018-19
Kansar	Tampar	New pond digging	Irrigation	5.00	2019-20
Kansar	Yasabantapur	New Dam construction at Yasantpur	Irrigation	5.00	2018-19
Kansar	Yasabantapur	Canal at Yasabantapur	Irrigation	5.00	2019-20
Kansar	Biriam	Construction of new Pond and Canal	Irrigation	10.00	2018-19
Kansar	Jagadala	Kata at Jagdala Village	Irrigation	5.00	2018-19
Kansar	Telbhaguni	New Pond at Telabaghuni village	Irrigation	5.00	2018-19
Kansar	Terandakata	Concreet canal at Asurnal	Irrigation	10.00	2018-19
Kansar	Terandakata	Concreet canal at Hatiposi	Irrigation	10.00	2019-20
Kansar	Terandakata	Concreet canal at Sati ghata posi	Irrigation	10.00	2018-19
Kansar	Terandakata	Concreet canal at Bahadaposi	Irrigation	10.00	2019-20
Kansar	Terandakata	Construction of Checkdam at Gadarmunda	Irrigation	25.00	2020-21
Kansar	Terandakata	Construction of Checkdam at Ukuamunda	Irrigation	20.00	2018-19
Kansar	Terandakata	Construction of Checkdam at Jadamunda	Irrigation	20.00	2018-19
Kansar	Terandakata	LI point at Undamunda project	Irrigation	15.00	2018-19
Kansar	Terandakata	LI point at Satihat irrigation project	Irrigation	15.00	2018-19
Kansar	Terandakata	LI point at Asurnal project	Irrigation	15.00	2020-21
Kansar	Terandakata	Renovation of Hatimundakata with swiss and surplus	Irrigation	10.00	2018-19
Kansar	Terandakata	Renovation of Asurnala kata with swiss and surplus	Irrigation	10.00	2019-20
Kansar	Terandakata	Construction of New dam at Simulipada	Irrigation	10.00	2020-21
Kansar	Palunipada	Concreet canal at Puruna pani	Irrigation	20.00	2018-19
Kansar	Palunipada	Lower canal concreet	Irrigation	20.00	2019-20
Kansar	Palunipada	Guard wall at uper sahi of Puruna pani	Irrigation	10.00	2020-21
Kansar	Palunipada	New dam construction at Purunapani	Irrigation	50.00	2020-21

GP	Name of The Village	Name of the Activity / Plan	Sector	Amount (in lakh)	Year of intervention
Kansar	Palunipada	Sadhumunda concreet canal	Irrigation	5.00	2021-22
Kansar	Palunipada	Jana Baragachha Anikat and concreet canal	Irrigation	5.00	2021-22
Kansar	Palunipada	Dam and canal at Bangalimunda play ground	Irrigation	5.00	2021-22
Kansar	Palunipada	Construction of Pana nali Dam	Irrigation	5.00	2018-19
Kansar	Palunipada	Construction of Bhugura pana bandha	Irrigation	5.00	2019-20
Kendejjuri	Jaysinda	Check dam at jaysinda	Irrigation	10.00	2021-22
Kendejjuri	Balita	Balita canal improvement	Irrigation	50.00	2018-19
Kendejjuri	Balita	Balita upperpada lift irrigation	Irrigation	50.00	2020-21
Kendejjuri	Balita	Balita pirhagoda lift irrigation	Irrigation	50.00	2021-22
Kendejjuri	Katangpani	Check Dam At Katangpani sakarnali	Irrigation	10.00	2020-21
Kendejjuri	Katangpani	Canal at katangpani bijasahi	Irrigation	10.00	2021-22
Kendejjuri	Katangpani	Lift irrigation at katangpani village	Irrigation	20.00	2021-22
Kendejjuri	Thelakogudi	Canal at Thelakogudi Via Balita Palakudar	Irrigation	30.00	2018-19
Kendejjuri	Thelakogudi	New Mahabandha at Budhamunda	Irrigation	10.00	2018-19
Kendejjuri	Thelakogudi	Check Dam at LI point Budhamunda	Irrigation	45.00	2018-19
Kendejjuri	Baraghat	Concrete Canal from Harijana Pada to Barakanya	Irrigation	45.00	2018-19
Kendejjuri	Baraghat	Guard Door at downway road of Mahabandha	Irrigation	10.00	2021-22
Kendejjuri	Baraghat	Canal from Mahadala to Magardarda	Irrigation	5.50	2020-21
Kendejjuri	Kakudia	Water supply and lift irrigation to all the villages of Kakudia	Irrigation	5.50	2021-22
Kendejjuri	Kakudia	Canal from Kakudia to Jagabandhu pada	Irrigation	5.50	2021-22
Kendejjuri	Kakudia	Canal and guard door near Kakudia Bandha	Irrigation	5.00	2018-19
Kendejjuri	Kakudia	Re-invention of Kakudia kata	Irrigation	4.00	2019-20
Kendejjuri	Kakudia	Devlopment of Kakudia Bandha	Irrigation	5.50	2021-22
Kendejjuri	Kakudia	Devlopment of kata of Jagabandhu Pada	Irrigation	5.50	2021-22
Kendejjuri	Kakudia	Guard Door at Kakudia Kata	Irrigation	5.00	2020-21
Kendejjuri	Kakudia	2 Tubewell at Jagabandhu Pada & Kakudia	Irrigation	5.50	2018-19
Kendejjuri	Kakudia	Re-Construcation of well in Kakudia	Irrigation	5.50	2018-19
Kendejjuri	Kakudia	Concrete Road from Kakudia Kata to NH 6	Irrigation	5.50	2019-20
Kendejjuri	Asanalata	New Guard Door at middle of Asanalata colvet	Irrigation	2.00	2018-19
Kendejjuri	Asanalata	One surplus at Asanalata Purnya Pani Bandha	Irrigation	5.00	2018-19
Kendejjuri	Asanalata	New Canal from Asanalata Puruna Lata pani bandha to Khakena derna	Irrigation	3.00	2019-20
Kendejjuri	Asanalata	New Canal from Gendeibara Nal Sial Dard Nala Check Dam to Asanalata Via Rangiakata	Irrigation	60.00	2019-20
Kendejjuri	Asanalata	CC Canal from Kumbharapada to Rngiakata	Irrigation	9.00	2020-21
Kendejjuri	Asanalata	New kalamistri kata	Irrigation	6.00	2018-19
Kendejjuri	Asanalata	Anicut at Kalamistri	Irrigation	10.00	2019-20
Kendejjuri	Asanalata	Kata at Balikiari	Irrigation	4.00	2020-21
Kendejjuri	Mahendrapur	Kata at Mahendrapur daujapira	Irrigation	5.00	2020-21
Kendejjuri	Mahendrapur	Complete the Bigdam at Mahendrapur Bhandari sahi	Irrigation	4.00	2018-19
Kendejjuri	Kanjiaam	Kanjiaam canal repairing & stare for bathing	Irrigation	5.50	2021-22
Kendejjuri	Palokuda	Canal need from palokuda kata	Irrigation	5.50	2019-20
Kendejjuri	Taladihi	Check dasm & canal need at taladihi kendal	Irrigation	5.50	2018-19
Kendejjuri	Taladihi	Canal need at taladihi	Irrigation	5.50	2018-19
Kendejjuri	Dhaura Khaman	Ugarkata & canal need	Irrigation	10.00	2018-19
Kendejjuri	Dhaura Khaman	2nd Kata	Irrigation	8.00	2019-20

GP	Name of The Village	Name of the Activity / Plan	Sector	Amount (in lakh)	Year of intervention
Laimura	Tipirisinga	Const. Of Sililutka check dam	Irrigation	15.00	2018-19
Laimura	Tipirisinga	Const. Of Magargadia check dam	Irrigation	20.00	2019-20
Laimura	Nagdo	Imp of Horadkhali kata	Irrigation	5.00	2019-20
Laimura	Kandapa	Imp of Gunen kata	Irrigation	10.00	2019-20
Laimura	Surupa	Const. Of Surupa Gadia to Rengali Canal	Irrigation	5.00	2018-19
Laimura	Panibhandar	Imp of Upper Kata	Irrigation	5.00	2018-19
Laimura	Panibhandar	Const. Of Majhimunda Check dam	Irrigation	10.00	2021-22
Laimura	Panibhandar	Const. Of Bhalutula Check dam	Irrigation	10.00	2019-20
Laimura	Purunapani	Const. Of Sanhata C.C. Canal	Irrigation	8.00	2018-19
Laimura	Purunapani	Const. Of Badhata C.C. Canal	Irrigation	5.00	2019-20
Laimura	Salohi	Const. Of Similikani C.C. Canal	Irrigation	10.00	2019-20
Laimura	Laimura	Const. Of Sargighat C.C. Canal	Irrigation	5.00	2018-19
Laimura	Lambadusa	Const. Of Tilakata C.C. Canal	Irrigation	15.00	2020-21
Laimura	Lambadusa	Imp of Bakulidih Kata	Irrigation	10.00	2019-20
Laimura	Surupa	Const. Of Kartak C.C. Canal	Irrigation	5.00	2020-21
Laimura	Tipirisinga	Imp of Nuamunda Kata	Irrigation	5.00	2018-19
Laimura	Tipirisinga	Imp of Ludka Canal	Irrigation	10.00	2021-22
Laimura	Bhaluguha	Imp of Kanijharan Kata	Irrigation	10.00	2019-20
Laimura	Surupa	Const. of Nisamel C.C. Canal	Irrigation	5.00	2018-19
Laimura	Surupa	Imp of Jajatinali Kata & Canal	Irrigation	10.00	2019-20
Laimura	Surupa	Imp of Singordonali Kata	Irrigation	10.00	2020-21
Laimura	Purunapani	Imp of Purunapani Kata & Canal	Irrigation	15.00	2020-21
Palkudar	Kunjabahal	Const. Of Brhmanikata WHS at Kunjabahal	Irrigation	40.00	2019-20
Palkudar	Kunjabahal	Const. Of Turi kata guard wall at Kunjabahal	Irrigation	30.00	2018-19
Palkudar	Palkudar	Const. Of Talikata CC canal at Palkudar	Irrigation	50.00	2021-22
Palkudar	Darichor	Const. Of Darichor CC canal	Irrigation	30.00	2021-22
Palkudar	Taldihi	Const. Of CC Canal at Taldihi	Irrigation	30.00	2019-20
Palkudar	Jarichor	Canal at lakhapada	Irrigation	3.00	2021-22
Palkudar	Kunjabahal	Check dam need at kunj bahal juna pada	Irrigation	3.00	2018-19
Palkudar	Kunjabahal	Check dam need at kunj bahal juna pada	Irrigation	7.00	2021-22
Parposi	Samasinga	Check Dam at Sarapancha tala sahi	Irrigation	12.00	2018-19
Parposi	Samasinga	Canal from Mendiaketa to Samasinga	Irrigation	7.00	2018-19
Parposi	Samasinga	Canal & Road repair from Sarapancha sahi kata	Irrigation	8.00	2018-19
Parposi	Samasinga	Concrete canal required from saraswati nayak house to village river	Irrigation	6.00	2019-20
Parposi	Samasinga	Concrete canal required both side of road	Irrigation	3.00	2019-20
Parposi	Samasinga	Concrete canal required from kandhapada to bhayapada	Irrigation	4.00	2020-21
Parposi	Samasinga	Both side Concrete canal required from school to jatra mandap	Irrigation	4.00	2020-21
Parposi	Samasinga	Concrete canal From jatra mandap TO Rajendra house	Irrigation	4.00	2021-22
Parposi	Samasinga	Lift irrigation point at samasinga sarapancha sahi	Irrigation	12.00	2018-19
Parposi	Durijungle	Concrete canal & road cutting need	Irrigation	6.50	2021-22
Parposi	Durijungle	Concrete drain canal need from durijungal anganwadi to nh	Irrigation	6.50	2018-19
Parposi	Durijungle	Concrete canal need from odisha kotijharan to bandrukata	Irrigation	6.50	2021-22
Parposi	Durijungle	Soil canal from old bridge to rajakata	Irrigation	5.00	2021-22
Parposi	Durijungle	Soil canal from dumer munda concrete canal to biradajami	Irrigation	5.00	2021-22
Parposi	Durijungle	Soil canal from suparkata to banusai	Irrigation	5.00	2021-22

GP	Name of The Village	Name of the Activity / Plan	Sector	Amount (in lakh)	Year of intervention
Parposi	Durijungle	Personal canal-umuru kisan	Irrigation	5.00	2018-19
Parposi	Durijungle	Personal canal-banamali kisan	Irrigation	5.00	2018-19
Parposi	Durijungle	Personal canal-tikeswar kisan	Irrigation	5.00	2019-20
Parposi	Durijungle	Personal canal-barada kisan	Irrigation	5.00	2021-22
Parposi	Durijungle	Personal canal-kusa kisan	Irrigation	5.00	2018-19
Parposi	Durijungle	Personal canal-asutu kisan	Irrigation	5.00	2019-20
Parposi	Durijungle	Personal canal-paya kisan	Irrigation	5.00	2019-20
Parposi	Durijungle	Personal canal-sukadeb kisan	Irrigation	5.00	2018-19
Parposi	Durijungle	Personal canal-sadhu kisan	Irrigation	5.00	2018-19
Parposi	Durijungle	Personal canal-maleswar kisan	Irrigation	5.00	2019-20
Parposi	Durijungle	Old canal pauti need	Irrigation	5.00	2021-22
Parposi	Durijungle	Banupada canal pauti need	Irrigation	5.00	2021-22
Parposi	Durijungle	Durijangal sareshmaal check dam need	Irrigation	5.00	2021-22
Parposi	Kasarloi	CANAL required from KASARLOI SUKHA KATA TO GAYABAHAL CANAL	Irrigation	5.00	2019-20
Parposi	Kasarloi	KASARLOI sukha kata NEED	Irrigation	5.00	2021-22
Parposi	Samasinga	Concrete canal need from debatasala to masanipada	Irrigation	4.00	2018-19
Parposi	Samasinga	BOTH side Concrete canal required from SARAPANCHA SAHI MUNDAPADA TO SARASWATI HOUSE	Irrigation	4.00	2019-20
Parposi	Samasinga	Concrete canal need from sarapancha sahi munda pada main road to shiba jamuda house	Irrigation	2.00	2019-20
Parposi	Rukuda	Rukuda demul kata & canal	Irrigation	10.00	2019-20
Parposi	Rukuda	Check dam at rukuda bhanga munda drain	Irrigation	9.50	2018-19
Parposi	Durijungle	Banupada canal mud cleaning	Irrigation	5.00	2018-19
Parposi	Durijungle	Rakshakata concrete canal need	Irrigation	2.00	2019-20
Parposi	Durijungle	Concrete canal from rakshakata main canal to durijangal old sahi	Irrigation	10.00	2018-19
Parposi	Durijungle	Durijangal sareshmaal check dam need	Irrigation	9.00	2018-19
Parposi	Durijungle	Canal from old canal to rajkata	Irrigation	3.00	2019-20
Parposi	Kerabahal	Canal rennovation	Irrigation	3.00	2018-19
Parposi	Chilantikhhol	Cocrete canal from chilanti khol village munda to bijaruda	Irrigation	3.00	2019-20
Parposi	Chilantikhhol	Cocrete canal from charidia kata to tumiri guda	Irrigation	3.00	2019-20
Parposi	Samasinga	Canal from mendiakata to samasinga village	Irrigation	4.20	2017-18
Parposi	Samasinga	Canal need from sarapanch sahi kata to orampada	Irrigation	4.50	2017-18
Parposi	Samasinga	Concrete road need from main road to saraswati nayak house	Irrigation	4.00	2017-18
Parposi	Samasinga	Cocrete canal required from debata sakara bhuyan to masanipada	Irrigation	3.50	2018-19
Parposi	Samasinga	Cocrete canal required both side of the road from main road to saraswati nayak house	Irrigation	3.00	2018-19
Parposi	Samasinga	Cocrete canal required both side of the road from saraswati mundapada to saraswati nayak house	Irrigation	10.00	2018-19
Parposi	Samasinga	Cocrete road required from sarapancha sahi mundapada main road to shiba jamuda house	Irrigation	12.00	2018-19
Parposi	Samasinga	Sarapacha sahi kata development need	Irrigation	3.50	2019-20
Parposi	Samasinga	Concrete canal need boath side of road from school to jatra mandap	Irrigation	4.00	2020-21

GP	Name of The Village	Name of the Activity / Plan	Sector	Amount (in lakh)	Year of intervention
Parposi	Samasinga	Concrete canal need boath side of road from jatra mandap to rajendra house	Irrigation	3.50	2020-21
Parposi	Samasinga	Concrete canal need from main road to river via saraswati house road	Irrigation	4.80	2021-22
Parposi	Parposi	Patropali to ketunnali unging canal	Irrigation	5.00	2017-18
Parposi	Parposi	Improvement of jharjhari kata	Irrigation	10.00	2018-19
Parposi	Parposi	Pipilabahal to sargidhipa canal	Irrigation	4.00	2020-21
Parposi	Parposi	Cocrete canal need from lalit house to bijay house	Irrigation	6.00	2018-19
Parposi	Parposi	Mangara canal to soil canal manobadha land	Irrigation	4.00	2020-21
Parposi	Parposi	Raksha kata mud cleaning	Irrigation	5.00	2020-21
Parposi	Parposi	Concrete canal repairing from tipasi kata to gambhari kata	Irrigation	3.00	2021-22
Sodo	Sodo	From AJM quator to Guhurimunda chhaka new bypass road	Irrigation	5.00	2018-19
Sodo	Sodo	From Kissan pada Chhaka to thargen road development	Irrigation	4.00	2018-19
Sodo	Sodo	From gaudapada tubwell to baulikukha C.C road new work	Irrigation	4.00	2019-20
Sodo	Dangapathara	Karadapala cannal	Irrigation	5.00	2019-20
Sodo	Gurulia	Majha pala kata kendala	Irrigation	4.00	2019-20
Sodo	Gurulia	Gurulia lalu pada kata kendala	Irrigation	4.00	2020-21
Sodo	Turanga	Repairing of gandadhua cannal	Irrigation	5.00	2020-21
Sodo	Gambharibhuin	From cheman to dhabakachen cannal concrete	Irrigation	7.00	2021-22
Sodo	Argen	Cannal for rill	Irrigation	4.00	2018-19
Sodo	Tulubdihi	Tulubadihi cannal	Irrigation	4.00	2018-19
Suguda	Suguda	L.I. Point at Suguda Nala	Irrigation	5.00	2019-20
Suguda	Suguda	Imp of Suguda Bhikari katta	Irrigation	5.00	2019-20
Suguda	Suguda	Imp of Suguda Ratna katta	Irrigation	5.00	2019-20
Suguda	Suguda	Const. Of Chack Dam at Suguda Nala	Irrigation	15.00	2020-21
Suguda	Suguda	Const. Of C.C. Canal at lift irrigation Suguda	Irrigation	5.00	2020-21
Suguda	Gunduriposi	Const. Of Chack Dam at Gunduriposi Nala	Irrigation	10.00	2019-20
Suguda	Gunduriposi	L.I. Point at Gunduriposi Nala	Irrigation	5.00	2020-21
Suguda	Gunduriposi	Imp of Gunduriposi Katta	Irrigation	5.00	2020-21
Suguda	Khuntiapali	Imp of Khuntiapali Katta	Irrigation	5.00	2020-21
Suguda	Khuntiapali	Imp of Khuntiapali Pathar Khani Katta	Irrigation	5.00	2021-22
Tainsar	Dareikela	Newly construction of Badahata Canal	Irrigation	4.50	2018-19
Tainsar	Dareikela	Construction of Turihata embarkment	Irrigation	4.50	2018-19
Tainsar	Dareikela	Patrapada guardwall construction	Irrigation	4.50	2019-20
Tainsar	Dareikela	Renovation of Jaramunda kata	Irrigation	4.50	2020-21
Tainsar	Dareikela	Renovation of Adinali Kata	Irrigation	4.50	2020-21
Tainsar	Dareikela	Cannel at Munda sahi	Irrigation	4.50	2020-21
Tainsar	Dareikela	Construction of Checkdam at Mundasahi	Irrigation	4.50	2021-22
Tainsar	Katei	Construction of Rajdarpur kata	Irrigation	4.50	2018-19
Tainsar	Katei	Renovation of Kata	Irrigation	4.50	2018-19
Tainsar	Bandhakhol	Renovation of kata	Irrigation	6.00	2020-21
Tainsar	Masinita	Renovation of Pita cross Canal 1	Irrigation	5.50	2021-22
Tainsar	Masinita	Renovation of Pita cross Canal 2	Irrigation	5.50	2021-22
Tainsar	Masinita	Construction of Canal at Khutiyari	Irrigation	5.50	2020-21
Tainsar	Masinita	Construction of telko nali kata	Irrigation	5.50	2018-19
Tainsar	Masinita	Cannel from telkonami kata	Irrigation	5.50	2018-19

GP	Name of The Village	Name of the Activity / Plan	Sector	Amount (in lakh)	Year of intervention
Tainsar	Masinita	Canal from Bijlinali to tuilukuan	Irrigation	5.50	2019-20
Tainsar	Masinita	Construction of Similikata Canal	Irrigation	5.50	2019-20
Tainsar	Masinita	Construction of kajharan Canal	Irrigation	5.50	2020-21
Tainsar	Hadamunda	Renovation of Hadamunda kata	Irrigation	5.50	2020-21
Tainsar	Hadamunda	Construction of Buijulinali Checkdam	Irrigation	5.50	2018-19
Tainsar	Hadamunda	Renovation of Hadamunda kata	Irrigation	5.50	2020-21
Tainsar	Hadamunda	Repair of Hadamunda Incate	Irrigation	5.50	2021-22
Tainsar	Thalipathar	Construction of kata at Thalipathar	Irrigation	5.50	2018-19
Tainsar	Nuabhuin	Repair of Nuabhai Bandha	Irrigation	5.50	2019-20
Tainsar	Nuabhuin	Repair of Chhapal kata	Irrigation	5.50	2020-21
Tainsar	Nuabhuin	Repair of Badahota Concrete Canal	Irrigation	5.50	2020-21
Tainsar	Nuabhuin	Badahota Concrete canal	Irrigation	5.50	2021-22
Tainsar	Nuabhuin	Construction of Concrete canal at Badahota	Irrigation	6.50	2021-22
Tainsar	Nuabhuin	Hadakata canal construction	Irrigation	6.50	2021-22
Tainsar	Nuabhuin	Construction of Canal at Chhapalkatta	Irrigation	6.50	2021-22
Tainsar	Sukhepadan	Pond renovation	Irrigation	4.00	2021-22
Tainsar	Jhaliarama	Jhaliarama pond renovation	Irrigation	6.00	2017-18
Tainsar	Jhaliarama	Construction of Kusuminali Ckeck dam at Jhaliarama	Irrigation	4.00	2018-19
Tainsar	Jhaliarama	Construction of Jhaliarama lift Irrigation and renovation	Irrigation	5.00	2018-19
Tainsar	Belmara	Construction of Canal at Belmara	Irrigation	6.50	2018-19
Tainsar	Belmara	Construction of Canal from Belmara lake	Irrigation	30.00	2019-20
Tainsar	Belmara	Construction of Canal from Raja mango garden to Kuadiha	Irrigation	25.00	2019-20
Tainsar	Belmara	Construction of Canal from Pathar munda to Bhim Munda	Irrigation	7.00	2020-21
Tainsar	Badbaliposi	Construction of CC Canal from Pathar Ghara to NH-6	Irrigation	25.00	2018-19
Tainsar	Badbaliposi	Canal Construction at both side of road at Badbaliposi	Irrigation	17.00	2019-20
Tainsar	Tainsar	Water supply fir Irrigation from Niatrana waterfall to Tainsar	Irrigation	30.00	2018-19
Tainsar	Bhukabeda	Canal from Bainalikata to Barachhakia sahi	Irrigation	15.00	2017-18
Tainsar	Bhukabeda	Bhukabeda village canal development	Irrigation	10.00	2020-21
Tainsar	Kailash	Construction of canal from Majana khol to kapaguda	Irrigation	30.00	2018-19
Tainsar	Kailash	Canal from Majaa khol to Bangala	Irrigation	20.00	2018-19
Tainsar	Kailash	Canal from Bangal to karigudaa	Irrigation	10.00	2018-19
Tainsar	Kailash	Canal from Bangal to kandapada	Irrigation	10.00	2018-19
Tainsar	Kailash	Canal at Gadtalikata	Irrigation	15.00	2019-20
Tainsar	Kurod	Tank development and canal construction at Mahan kata	Irrigation	20.00	2017-18
Tainsar	Kurod	CC Canal to Balinali from main canal	Irrigation	15.00	2018-19
Tainsar	Kurod	CC canal from kurod to Malla tali	Irrigation	17.00	2019-20
Tainsar	Kurod	CC canal and culvert from makar khai upar sahi to tala sahi	Irrigation	20.00	2019-20
Tainsar	Ghasiamal	Canal at both side of road at Ghasiamal	Irrigation	15.00	2017-18
Tainsar	Ghasiamal	Canal from the Pond	Irrigation	12.00	2018-19
Tainsar	Ghasiamal	Canal from Bridge to Tala sahi	Irrigation	20.00	2019-20
Tainsar	Ghasiamal	Canal construction from Upar sahi Bandha to Village	Irrigation	18.00	2020-21
Tainsar	Ghasiamal	Canal at the both side of the road at Malar sahi	Irrigation	20.00	2021-22
Tainsar	Kharumunda	CC road from Kharumunda tala sahi to upar sahi and canal construction	Irrigation	20.00	2018-19
Tainsar	Kharumunda	Canal construction from Bandha	Irrigation	21.00	2019-20
Tainsar	Kharumunda	Canal at Kharumunda road side	Irrigation	23.00	2021-22

GP	Name of The Village	Name of the Activity / Plan	Sector	Amount (in lakh)	Year of intervention
Tainsar	Kurein Bahal	Canal at both side of road at Kalanisahi CC road	Irrigation	15.00	2020-21
Talkundi	Bhaliataha	Imp of Babu Canal	Irrigation	5.00	2018-19
Talkundi	Bhaliataha	Const. Of Check Dam at Bardah	Irrigation	10.00	2018-19
Talkundi	Bhaliataha	Const. Of check dam at Siaria Nala	Irrigation	5.00	2020-21
Talkundi	Talkundi	Imp of Talakundi Kata	Irrigation	5.00	2020-21
Talkundi	Talkundi	Const. Of Check Dam at Talakundi Duimuhani	Irrigation	15.00	2021-22
Talkundi	Talkundi	Const. Of Bathing Stap of Talakundi Kata	Irrigation	5.00	2021-22
Talkundi	Kumuramari (Ward No-10	Const. Of Check dam of Kumuramari Nala	Irrigation	10.00	2018-19
Talkundi	Madhyapur	Const. Of Check Dam at Jhaliri Kudar Nala	Irrigation	10.00	2019-20
Talkundi	Tinkilijharan	Const. Of Canal at Jharan to Western side	Irrigation	5.00	2018-19
Talkundi	Tinkilijharan	Const. Of Canal of Tinkilijharan Nala to Ubhaya Side	Irrigation	20.00	2018-19
Talkundi	Tinkilijharan	Imp of Tinkilijhara Kata	Irrigation	5.00	2019-20
Talkundi	Deojharan	Const. Of New Canal of Deojharan	Irrigation	10.00	2019-20
Talkundi	Deojharan	Imp of Jharapada Kata	Irrigation	5.00	2018-19
Talkundi	Dangakhol	Const. Of Kata & Canal at Dangakhol	Irrigation	40.00	2019-20
Talkundi	Sradhapur	Const. Of Budhakali Mahabandha	Irrigation	10.00	2019-20
Talkundi	Sradhapur	Const. Of New Canal and Krashbandha at Sradhapur	Irrigation	30.00	2020-21
Talkundi	Mahuldarhar	Imp of Bhoi Canal at Mahuldarhar	Irrigation	10.00	2019-20
Talkundi	Mahuldarhar	Imp of Mahuldarhar GP Aniket	Irrigation	5.00	2019-20
Talkundi	Mahuldarhar	Imp of Panchayat Kata & Canal	Irrigation	5.00	2020-21
Talkundi	Karadapal	Const. Of Check Dam at Karadapal Nala	Irrigation	10.00	2019-20
Talkundi	Karadapal	Imp of Karadapal Bandha	Irrigation	5.00	2021-22
Tileibani	Bileighati	Const. Of Bileighati Godbhanga Jharana Checkdam	Irrigation	35.00	2018-19
Tileibani	Bileighati	Const. Of Godbhanga Jharana to Bileighati Majhapandi Concreet Canal	Irrigation	5.00	2018-19
Tileibani	Bileighati	Const. Of Godbhanga Jharana to Bileighati Majhapandi Concreet Canal	Irrigation	5.00	2019-20
Tileibani	Bileighati	Const. Of Godbhanga Jharana to Bileighati Majhapandi Concreet Canal	Irrigation	5.00	2019-20
Tileibani	Bileighati	Const. Of Godbhanga Jharana to Jhajhara Jharana Concreet Canal	Irrigation	5.00	2018-19
Tileibani	Bileighati	Const. Of Godbhanga Jharana to Jhajhara Jharana Concreet Canal	Irrigation	5.00	2019-20
Tileibani	Bileighati	Const. Of Godbhanga Jharana to Jhajhara Jharana Concreet Canal	Irrigation	5.00	2020-21
Tileibani	Bileighati	Const. Of Godbhanga Jharana to Jhajhara Jharana Concreet Canal	Irrigation	5.00	2021-22
Tileibani	Bileighati	Const of Godbhanga Jharana to Munda Sahi Dimirikuda Concreet Canal	Irrigation	5.00	2018-19
Tileibani	Bileighati	Const. Of Godbhanga Jharana to Munda Sahi Dimirikuda Concreet Canal	Irrigation	5.00	2019-20
Tileibani	Bileighati	Const. Of Godbhanga Jharana to Munda Sahi Dimirikuda Concreet Canal	Irrigation	5.00	2020-21

GP	Name of The Village	Name of the Activity / Plan	Sector	Amount (in lakh)	Year of intervention
Tileibani	Bileighati	Const. Of Godbhanga Jharana to Munda Sahi Dimirikuda Concreet Canal	Irrigation	5.00	2021-22
Tileibani	Bileighati	Imp godbhanga kata	Irrigation	10.00	2018-19
Tileibani	Bileighati	Const. Of Jharana C.C. Canal	Irrigation	4.00	2018-19
Tileibani	Bileighati	Const. Of Jharana C.C. Canal	Irrigation	4.00	2019-20
Tileibani	Bileighati	Imp of Bileighati Jharjhara Kata	Irrigation	5.00	2018-19
Tileibani	Bileighati	Imp of Bileighati Jharjhara Kata	Irrigation	5.00	2019-20
Tileibani	Karadaopal	Const. Of Sadakpati Kata & Canal	Irrigation	10.00	2019-20
Tileibani	Karadaopal	Const. Of Kisan sahi Nala Chek Dam	Irrigation	10.00	2020-21
Tileibani	Karadaopal	Const of Madan House Nala chek dam	Irrigation	10.00	2020-21
Tileibani	Karadaopal	Renovation to vokuakata	Irrigation	5.00	2021-22
Tileibani	Karadaopal	Const of Jadamunda Check Dam	Irrigation	10.00	2021-22
Tileibani	Karadaopal	Const of Teleisara Mahabandha	irrigation	10.00	2021-22
Tileibani	Pravasuni	Const of Rasisarua Nallah Check Dam at Pravasuni	Irrigation	10.00	2019-20
Tileibani	Pravasuni	Imp of Raja Kata at Pravasuni	Irrigation	10.00	2020-21
Tileibani	Pravasuni	Const. Of Kuchkucha Nallah Chek Dam	Irrigation	10.00	2021-22
Tileibani	Pravasuni	Const. Of Jalakata to Bisupada C.C. Canal	Irrigation	5.00	2021-22
Tileibani	Pravasuni	Const. Of Ranighat Kata to Kuchkucha C.C. Canal	Irrigation	5.00	2021-22
Tileibani	Ambulpani	Const. Of Canal Ambulpani Purana Canal	Irrigation	8.00	2018-19
Tileibani	Ambulpani	Const of C.C. Road Mandap to Karma Tiggh House	Irrigation	10.00	2019-20
Tileibani	Ambulpani	Const. Of C.C. Road Ambulpani School to Laxman house	Irrigation	6.00	2018-19
Tileibani	Asurkhol	Imp of Asurkhol Cheak Dam	Irrigation	10.00	2020-21
Tileibani	Tileibani	Imp of Mankidia sahi Tala Kata	Irrigation	15.00	2018-19
Tileibani	Baragadia	Imp of Bandhya Munda Canal Development	Irrigation	8.00	2018-19
Tileibani	Baragadia	Const. Of Bileighati Nala Bardhyamunda Suborus house there cheak Dam	Irrigation	5.00	2019-20
Tileibani	Baragadia	Imp of Cleck Dam Development Baragadia Katta	Irrigation	10.00	2019-20
Tileibani	Baragadia	Imp of Bileighati to Talbhaya kata Bandhyamunda Canal	Irrigation	9.00	2017-18
Tileibani	Baragadia	Imp of C.C. Canal kata	Irrigation	15.00	2018-19
Tileibani	Baragadia	Imp of Baragadia Check Dam Development	Irrigation	5.00	2018-19
Tileibani	Baragadia	Imp of Check Dam Bandhyamunda Silbanus land	Irrigation	15.00	2019-20
Tileibani	Gogua	Imp of Guard Wall and Gogua Kata	Irrigation	10.00	2020-21
Tileibani	Kapasira	Imp of Kapasira Kata	Irrigation	5.00	2018-19
Tileibani	Kapasira	Imp of Kapasira Kata & Guard Wall	Irrigation	5.00	2019-20
Tileibani	Kapasira	Imp of Dalaki Kata & C.C. Canal	Irrigation	40.00	2018-19
Irrigation Total				6390.50	
Land Development					
Parposi	Rukuda	Rukuda bhim duli cutting	Land Development	10.00	2018-19
Parposi	Samasinga	Land repairing at khirod singh nayak	Land Development	3.00	2019-20
Parposi	Samasinga	Land repairing at bhimsen nayak	Land Development	3.00	2019-20
Parposi	Samasinga	Land repairing at pradip singh nayak	Land Development	3.00	2019-20
Parposi	Samasinga	Land repairing at tikeswar dharua	Land Development	3.00	2019-20
Parposi	Samasinga	Land repairing at manikarpata	Land Development	3.00	2019-20
Parposi	Samasinga	Land repairing at chandramani nayak	Land Development	3.00	2019-20
Parposi	Samasinga	Land repairing at benudhar bhoi	Land Development	3.00	2019-20

GP	Name of The Village	Name of the Activity / Plan	Sector	Amount (in lakh)	Year of intervention
Parposi	Samasinga	Land development of pradip singh nayak	Land Development	2.50	2020-21
Parposi	Samasinga	Land development of rebatish singh nayak	Land Development	2.50	2020-21
Parposi	Samasinga	Land development of khirod singh nayak	Land Development	2.50	2020-21
Land Development Total				38.50	
Rural Development					
Baniakilinda	Niktimal	Const. Of Niktimal Field Guard Wall	Rural Development	5.00	2020-21
Baniakilinda	Niktimal	Const. Of C.C. Canal Niktimal Maha Bandha Guard Wall	Rural Development	5.00	2021-22
Chhepilipali	Kanthimal	Imp of Both Road Side of	Rural Development	4.00	2021-22
Chhepilipali	Shrinibasapur	Imp of Road from Shrinibasapur to Kudanali road and Guardwall	Rural Development	10.00	2019-20
Chhepilipali	Purnapani	Imp of RD road to Benedeek house road and Guard Wall	Rural Development	10.00	2019-20
Chhepilipali	Budlibed	Imp of Road and Gardwal at Budlibed to Rengalpali	Rural Development	5.00	2020-21
Chhepilipali	Kurehibani	Imp of Kadalipal school kata guardwall	Rural Development	5.00	2018-19
Chhepilipali	Rangamatia	Imp of Rangamatia trashformer to Bherubamiasahi matal, Murum guardwall	Rural Development	5.00	2017-18
Dholpada	Hetkhamar	Const. Of Bordwall of Hetkhamar Guthani Road Jarikiari	Rural Development	4.00	2020-21
Dholpada	Arjundarha	Imp of GP House	Rural Development	30.00	2021-22
Dholpada	Sunamunda	Const. Of Guard Wall of Hetkhamar to Sunamunda Road	Rural Development	4.00	2019-20
Dholpada	Pattakhaman	Const. Of Guard Wall of Pattakhaman R.D. Road to Badha Two Side	Rural Development	4.00	2018-19
Dholpada	Pattakhaman	Const. Of Market Complex of Grampanchayat	Rural Development	30.00	2018-19
Dholpada	Kaliachamar	Imp of Old Imket	Rural Development	30.00	2019-20
Dholpada	Kaliachamar	Const. Of Guard wall at Manhira Pada	Rural Development	4.00	2021-22
Dholpada	Malichhua	Const. Of Guard Wall of Malichhua Jagannath Mandir to Puruna sahi Road two Side	Rural Development	4.00	2017-18
Dudhianali	Jambunali	Imp of Bandha (appx 70 dismil area) Guardwall	Rural Development	15.00	2020-21
Jharagogua	Raital	Const. Of Uparkata Guard Wall	Rural Development	4.50	2017-18
Jharagogua	Raital	Const. Of Guard Wall at Chakra house	Rural Development	4.50	2017-18
Jharmunda	Chandiposi	Const. Of Boundry wall at Chandiposi	Rural Development	3.00	2020-21
Kalanda	Kalanda	Const. Of Guardwall at Kalanda Brize to Sanbagicha	Rural Development	10.00	2018-19
Kalanda	Kalanda	Const. Of Guard wall at Kalanda to Samantarpali road	Rural Development	5.00	2019-20
Kalanda	Kalanda	Const. Of Guard wall at Kaliakatta Nala to Mohan Samal ghar side	Rural Development	10.00	2019-20
Kalanda	Kalanda	Const. Of Guard wall at Kanalajor Nala	Rural Development	10.00	2019-20
Kalanda	Samantarapali	Const. Of Samantarapali to Chouriguda road Guardwall	Rural Development	5.00	2018-19
Kansar	Kansar	Market complex at Kansar market	Rural Development	10.00	2018-19
Kansar	Kansar	New GP building at Kansar	Rural Development	10.00	2020-21
Kendejjuri	Taladihi	Gaurdwal need at taladihi	Rural Development	5.50	2021-22
Palkudar	Kunjabahal	Gotali & gadwal need from darichera school chowk to dehury pada	Rural Development	3.00	2021-22
Palkudar	Uchhabpali	Concrete wall need both side of lower hidakata road going to uchabpali	Rural Development	7.00	2021-22
Parposi	Kasarloi	Guard wall & 3 colvert required from kasharloi to durijungle	Rural Development	10.00	2018-19
Parposi	Kasarloi	3 colvert & gadual making required from kasarloi to durijangal	Rural Development	5.00	2021-22

GP	Name of The Village	Name of the Activity / Plan	Sector	Amount (in lakh)	Year of intervention
Parposi	Kerabahal	Gardual at kerabahal check dam	Rural Development	3.00	2018-19
Parposi	Parposi	Guardwal need from apiria pada to bandha sahi	Rural Development	3.00	2021-22
Parposi	Parposi	Guardwal need from kandha pada to gabul house	Rural Development	3.00	2021-22
Parposi	Parposi	Guardwal need from mauli dhudha to ratha house	Rural Development	3.00	2018-19
Suguda	Suguda	Imp. Of Suguda Dandabandha road and Guard Wall	Rural Development	5.00	2018-19
Suguda	Suguda	Const. Of Guard Wall at Suguda Talabani Road	Rural Development	5.00	2020-21
Suguda	Gunduriposi	Imp of Gunduriposi Colony Sahi to Kahania Sahi Road and Guard Wall	Rural Development	5.00	2018-19
Suguda	Khuntiapali	Const. Of Guard wall at Kankani Nala	Rural Development	5.00	2021-22
Tainsar	Nuabhuin	Hadikata canal and Guardwall	Rural Development	5.50	2018-19
Tainsar	Nuabhuin	Construction of Guard wall at Badahata Concrete cacal	Rural Development	6.50	2018-19
Tainsar	Nuabhuin	Construction of guard wall at Nuabhuin	Rural Development	6.50	2018-19
Tainsar	Belmara	Construction of Guardwall from from tarini mandir to chuamunda	Rural Development	15.00	2019-20
Tainsar	Badbaliposi	Cnandini construction	Rural Development	6.00	2021-22
Tainsar	Tainsar	Guardwall at sabarpada	Rural Development	10.00	2018-19
Tainsar	Bhukabeda	Village projection wall	Rural Development	50.00	2019-20
Tainsar	Kailash	Guardwall at Bhangagada	Rural Development	12.00	2019-20
Tainsar	Kailash	Guardwall at kailash khejurinabdha	Rural Development	6.00	2021-22
Tainsar	Kurod	Guardwall from Pathar ghar to Guriburi	Rural Development	25.00	2020-21
Tainsar	Kurod	Guardwall at Ratiapada	Rural Development	10.00	2020-21
Tainsar	Ghasiamal	Guard wall au upparsahi at Ghasiamal	Rural Development	12.00	2018-19
Tainsar	Kurein Bahal	Guard wall construction	Rural Development	10.00	2020-21
Tainsar	Kurein Bahal	Guard wall from Malar sahi to play ground	Rural Development	12.00	2021-22
Talkundi	Bhaliataha	Const. Of Guardwall & Canal at Dimirikata	Rural Development	10.00	2019-20
Talkundi	Talkundi	Const. Of Canal Guard Wall	Rural Development	10.00	2018-19
Talkundi	Deojharan	Const. Of Guard Wall at Jharpada GP Binayak Sabar house	Rural Development	5.00	2018-19
Talkundi	Sradhapur	Const. Of Gardawall of Sradhapur & Mahuldar Road	Rural Development	5.00	2020-21
Talkundi	Sradhapur	Const. Of Gardawall of Sradhapur & Karadapal Road	Rural Development	5.00	2021-22
Tileibani	Bileighati	Const. Of Bileighati village to N.H. 200 Construction of Guard Wall	Rural Development	15.00	2019-20
Tileibani	Karadaopal	Const. Of Karadapal School to Bagasahi Road Guardwall	Rural Development	5.00	2019-20
Tileibani	Pravasuni	Const. Of Kisan Sahi Luchan house to NH-49 Road Guard Wall	Rural Development	5.00	2018-19
Tileibani	Pravasuni	Const of Goud Sahi to NH-49 Road Gard wall	Rural Development	10.00	2019-20
Tileibani	Pravasuni	Const of Dala hosue to Guru Charan house Road Gard wall	Rural Development	5.00	2020-21
Tileibani	Pravasuni	Const of Darjipada Bandha Gard wall	Rural Development	5.00	2020-21
Tileibani	Pravasuni	Const of NH-49 to Darjipada Road and Gard wall	Rural Development	5.00	2021-22
Tileibani	Pravasuni	Const of Gadiapada to NH-49 Road Guard Wall	Rural Development	5.00	2021-22
Tileibani	Sarankhol	Imp of Sarankhol Play ground and Guard Wall	Rural Development	5.00	2019-20
Tileibani	Sarankhol	Const. Of Sarankhol to Pradhanpali Road Gard wall (Near Pramod Jami)	Rural Development	5.00	2020-21
Tileibani	Sarankhol	Const of Rangiafit Road Guard wall	Rural Development	5.00	2021-22
Tileibani	Ambulpani	Play ground guard wall	Rural Development	6.00	2018-19
Tileibani	Asurkhol	Const of Dhuba Sahi Guard Wall	Rural Development	3.00	2017-18
Tileibani	Tileibani	Imp of Guard Wall Bhikari House (Near)	Rural Development	5.00	2018-19

GP	Name of The Village	Name of the Activity / Plan	Sector	Amount (in lakh)	Year of intervention
Tileibani	Tileibani	Const of Guard Wall Tileibani Panchayat office to Bolughati Via Baragoada Road	Rural Development	10.00	2018-19
Tileibani	Tileibani	Const of Guard Wall Medical to Kenduchhapal Road Both Side	Rural Development	15.00	2017-18
Tileibani	Gogua	Const of Guard Wall Gogua Bandha	Rural Development	10.00	2018-19
Tileibani	Kapasira	Const. Of Guard Wall Laxmi Mandap	Rural Development	5.00	2020-21
RD Total				654.00	
Sanitation					
Badchhapal	Baburikani	Const. Of Drain to upar pada of Baburikani	Sanitation	6.00	2019-20
Badchhapal	Badachhapal	Const. Of Drain Badachhapal	Sanitation	3.00	2020-21
Badchhapal	Bhulukabahal	Const. Of Drain at Bhulukabahal	Sanitation	2.00	2017-18
Badchhapal	Subarnapali	Const. Of C.C. Drain at road side	Sanitation	5.00	2018-19
Badchhapal	Tiribi	Const. Of Drain both side of village	Sanitation	10.00	2021-22
Dholpada	Kumurapali	Const. Of Toilate at Kumurapali chowk	Sanitation	6.00	2018-19
Dholpada	Mardanga	Const. Of Mardanga Drain	Sanitation	6.00	2020-21
Dholpada	Dholpada	Const. Of Harijan Pada Drainage	Sanitation	8.00	2017-18
Dholpada	Dholpada	Const. Of Souchalaya	Sanitation	8.00	2019-20
Dholpada	Gayapali	Imp of Dustbin Contribution of Village	Sanitation	4.00	2021-22
Dholpada	Arjundarha	Cons. Of Dustbine of GP	Sanitation	4.00	2021-22
Dholpada	Sunamunda	Const. Of Drainage Sunamunda GP	Sanitation	4.00	2018-19
Dholpada	Pattakhaman	Const. Of C.C. Drain of Gramya Road Two side	Sanitation	4.00	2019-20
Dholpada	Pattakhaman	Const. of Souchalaya	Sanitation	4.00	2020-21
Dholpada	Majhipali	Const. Of Souchalaya	Sanitation	4.00	2019-20
Dholpada	Chandrapur, Bijanali	Const. Of Drain at Chandrapur village Two side	Sanitation	4.00	2017-18
Jharagogua	Raital	Imp of Dustbin of Talasahi 1 and Uparsahi 1	Sanitation	4.50	2017-18
Jharmunda	Kadodihi	Const. Of Drain of Club house to Tal House	Sanitation	6.00	2017-18
Jharmunda	Kadodihi	Const. Of Drain at Transferma to Jatiamunda	Sanitation	3.00	2019-20
Jharmunda	Gambhariposi	Const. Of Drain at Jagannath Nayak house to Sukru Nayak house	Sanitation	2.00	2021-22
Jharmunda	Kadalmunda	Const. Of C.C. Drain of Jhariapada to Club Chowk	Sanitation	5.00	2020-21
Jharmunda	Jharmunda	Const. Of Drain of Tribeni Chowk Murali house to Jaharu house	Sanitation	2.00	2019-20
Jharmunda	Jharmunda	Const. Of Drain of Bahalsahi Chowk to U.P. School	Sanitation	2.00	2020-21
Kansar	Kansar	Souchalaya at Hatapada	Sanitation	10.00	2018-19
Kendejjuri	Katangpani	Drain At Katangapani Majhi gaon Talasahi	Sanitation	10.00	2021-22
Parposi	Kasarloi	Drain from Kasarloi Uparpada to Tala pada	Sanitation	10.00	2021-22
Parposi	Durijungle	2 dustbins need near at parai house & sharma house	Sanitation	5.00	2021-22
Parposi	Durijungle	2 dustbins need near at new durijangal pays house & ranjit house	Sanitation	5.00	2021-22
Parposi	Durijungle	Dustbin need at liopada & banupada	Sanitation	5.00	2021-22
Parposi	Kasarloi	Drain REQUIRED from Kasarloi Uparpada to Tala pada	Sanitation	5.00	2021-22
Parposi	Durijungle	Concrete drain required from durijangal anganwadi to nh	Sanitation	4.00	2021-22
Parposi	Kerabahal	Drain need from kerabahal ganeswar pada to lalita pada	Sanitation	5.00	2017-18
Parposi	Kerabahal	DRAIN REQUIRED from GOLBADAN PADA TO PRADHAN MANTRI ROAD	Sanitation	3.00	2019-20
Parposi	Kerabahal	Drain need from bhagabatia pada to pradhan mantri road	Sanitation	3.00	2017-18
Parposi	Samasinga	Dustbin need in every village	Sanitation	2.00	2021-22

GP	Name of The Village	Name of the Activity / Plan	Sector	Amount (in lakh)	Year of intervention
Parposi	Telisuan	Stare & toilet need at talabandha	Sanitation	3.00	2021-22
Tainsar	Nuabhuin	Conctruction od drain at Purunasahi	Sanitation	6.50	2018-19
Tainsar	Nuabhuin	Construction of harijan sahi drain	Sanitation	6.50	2018-19
Tainsar	Sukhepadan	Construction of Smasanghat	Sanitation	3.00	2019-20
Tainsar	Jhaliamara	Construction of Smasanghat	Sanitation	3.00	2018-19
Tainsar	Jhaliamara	Construction of Jhaliamara AWC Toilet	Sanitation	2.00	2018-19
Tainsar	Jhaliamara	Village drain	Sanitation	4.00	2019-20
Talkundi	Deojharan	Imp of Drain at Deojharan	Sanitation	5.00	2018-19
Sanitation Total				206.50	
Social Forestry					
Dholpada	Arjundarha	Imp of Jungle	Social forestry	4.00	2019-20
Tainsar	Tainsar	Plantation at the Barren land	Social Forestry	10.00	2020-21
Social Forestry Total				14.00	
Sports and Youth					
Badchhapal	Badachhapal	Foot ball Playground	Sports and Youth Affairs	5.00	2019-20
Badchhapal	Bhuluka	Const. Of Playground & mini Stadium	Sports and Youth Affairs	10.00	2018-19
Badchhapal	Ganganan	Const. Foot ball Playground	Sports and Youth Affairs	4.00	2017-18
Badchhapal	Parbatipur	Const. Of Boundry wall at play ground	Sports and Youth Affairs	3.00	2020-21
Badchhapal	Parbatipur	Const. Of C.C. Road to Playground	Sports and Youth Affairs	3.00	2018-19
Jharagogua	Raital	Const. Of Play ground Development of Raital	Sports and Youth Affairs	5.00	2021-22
Jharagogua	Raital	Const. Of Play ground and Guard Wall	Sports and Youth Affairs	7.00	2017-18
Jharagogua	Raital	Const. Of Road of Bhikari house to Futball Field	Sports and Youth Affairs	7.00	2017-18
Jharmunda	Gambhariposi	Const. Of Playground & mini Stadium	Sports and Youth Affairs	10.00	2020-21
Kendejjuri	Asanalata	Devlop Play ground of Asanalata Villange	Sports and Youth Affairs	2.00	2019-20
Kendejjuri	Kanjiaam	Complete thework for football play ground	Sports and Youth Affairs	7.00	2021-22
Kendejjuri	Palokuda	New football field need in palokuda	Sports and Youth Affairs	7.00	2019-20
Palkudar	Kunjabahal	Soil work in playground	Sports and Youth Affairs	7.00	2021-22
Palkudar	Mahuldarh	Development of Play ground	Sports and Youth Affairs	10.00	2021-22
Parposi	Samasinga	Playground & pendal need at samasinga	Sports and Youth Affairs	7.00	2020-21
Parposi	Durijungle	Repaireing of footbal field & pandal at durijangal	Sports and Youth Affairs	7.00	2019-20
Parposi	Kasarloi	Devlopment required in kasarloi playground	Sports and Youth Affairs	7.00	2018-19
Parposi	Rukuda	Rukuda football field	Sports and Youth Affairs	5.00	2018-19
Parposi	Samasinga	Playground & PENDAL REPAIRING NEED AT SAMASINGA	Sports and Youth Affairs	4.50	2019-20
Parposi	Samasinga	Repairing need the playground of samasinga village	Sports and Youth Affairs	2.50	2021-22
Parposi	Parposi	Devlopment of road & play ground	Sports and Youth Affairs	3.00	2018-19
Parposi	Parposi	Playground & new transformer need	Sports and Youth Affairs	4.00	2018-19
Sodo	Sodo	Sado mini stadium development	Sports and Youth Affairs	7.00	2021-22
Sodo	Sodo	Sadomini stadium boundary	Sports and Youth Affairs	7.00	2021-22
Sodo	Sodo	Sado mini stadium gallery	Sports and Youth Affairs	7.00	2021-22
Sodo	Sodo	Water facility for sado mini stadium	Sports and Youth Affairs	7.00	2018-19
Sodo	Sodo	Road development for sado mini stadium	Sports and Youth Affairs	7.00	2018-19
Tainsar	Katei	Repair of school playground	Sports and Youth Affairs	7.00	2020-21
Tainsar	Masinita	Development of play ground	Sports and Youth Affairs	7.00	2021-22

GP	Name of The Village	Name of the Activity / Plan	Sector	Amount (in lakh)	Year of intervention
Tainsar	Hadamunda	Construction of road to play ground	Sports and Youth Affairs	7.00	2020-21
Tainsar	Hadamunda	Play ground development Hadamunda	Sports and Youth Affairs	7.00	2020-21
Tainsar	Nuabhuin	Development of play ground of UP school	Sports and Youth Affairs	7.00	2018-19
Tainsar	Bhukabeda	Development of Bhukabeda playground	Sports and Youth Affairs	6.00	2019-20
Tainsar	Bhukabeda	Play ground development and boundary wall	Sports and Youth Affairs	12.00	2020-21
Tainsar	Kailash	Play ground development at kailiash	Sports and Youth Affairs	7.00	2020-21
Talkundi	Bhaliataha	Const. Of Playground Stet & Wating room	Sports and Youth Affairs	10.00	2019-20
Talkundi	Talkundi	Const. Of Football Field Guard Wall & Pole	Sports and Youth Affairs	5.00	2019-20
Talkundi	Madhyapur	Const. Of Rest room of Playground	Sports and Youth Affairs	10.00	2020-21
Talkundi	Sradhapur	Const. Of New Road at Sradhapur to Playground	Sports and Youth Affairs	5.00	2018-19
Talkundi	Karadapal	Const. Of Boundry wall of karapadapal Playground	Sports and Youth Affairs	20.00	2020-21
Sports & Youth Total				272.00	
Water Conservation					
Badchhapal	Badachhapal	Const. Of village pond	Water Conservation	30.00	2020-21
Badchhapal	Ganganan	Rennovation of village pond	Water Conservation	5.00	2019-20
Badchhapal	Kollohapali	Const. Of New Pokhari	Water Conservation	4.00	2017-18
Badchhapal	Kollohapali	Rennovation of village pond	Water Conservation	6.00	2021-22
Baniakilinda	Sunamunda	Const. Of Sunamunda Deula Bandha	Water Conservation	15.00	2017-18
Baniakilinda	Sunamunda	Imp. Of Tank Pelasakudar Thenndi kata	Water Conservation	6.00	2021-22
Baniakilinda	Brajmohanpur	Const. Of New Tank	Water Conservation	20.00	2017-18
Baniakilinda	Pudopada	Imp of Pudopada Tank	Water Conservation	5.00	2018-19
Baniakilinda	Kalamati	Imp of Telak Chepel Tank	Water Conservation	10.00	2020-21
Baniakilinda	Kalamati	Const. Of over Head Tank	Water Conservation	30.00	2021-22
Baniakilinda	Gojunibani	Imp of New Tank	Water Conservation	20.00	2017-18
Baniakilinda	Gojunibani	Imp of New Tank	Water Conservation	5.00	2021-22
Baniakilinda	Baniakilinda	Renovation of Bandha	Water Conservation	10.00	2021-22
Baniakilinda	Nuabelonoi	Const. Of New Tank	Water Conservation	10.00	2017-18
Baniakilinda	Nalabandha	Imp nalabandha tank	Water Conservation	5.00	2017-18
Baniakilinda	Khandadhuna	Const. Of new tank	Water Conservation	5.00	2020-21
Chhepilipali	Puruna Kadamdarh	Const. Of Step of Puruna Kadamdarh Bandha	Water Conservation	5.00	2020-21
Chhepilipali	Asanbania	Imp of Asanbania Bandha	Water Conservation	5.00	2017-18
Chhepilipali	Asanbania	Imp of Asanbania Bandha	Water Conservation	5.00	2019-20
Chhepilipali	Danardanpali	Imp of Danardanpali Tala Bandha	Water Conservation	5.00	2019-20
Chhepilipali	Gadpal	Imp of Dobali Pathar Maha Bandha	Water Conservation	5.00	2017-18
Dholpada	Menjaribahal	Const. Of Pathurinali Bandha	Water Conservation	6.00	2019-20
Dholpada	Nirgunapali	Const. Of New Bandha at Nirgunapali Padia	Water Conservation	6.00	2017-18
Dholpada	Gayapali	Const. Of Bandha	Water Conservation	4.00	2020-21
Dholpada	Hetkhamar	Const. Of Jharapani Bandha	Water Conservation	4.00	2021-22
Dholpada	Arjundarha	Const. Of Bandha Arjundarha	Water Conservation	4.00	2017-18
Dholpada	Arjundarha	Imp of New Bandha	Water Conservation	4.00	2017-18
Dholpada	Sunamunda	Const. Of Nuasahi Bandha	Water Conservation	4.00	2017-18
Dholpada	Pattakhaman	Const. Of Tank	Water Conservation	4.00	2019-20
Dholpada	Majhipali	Imp of of Tank Mundasahi Bandha	Water Conservation	4.00	2019-20
Dholpada	Kaliachamar	Imp of Kaliachamar Bandha	Water Conservation	4.00	2018-19

GP	Name of The Village	Name of the Activity / Plan	Sector	Amount (in lakh)	Year of intervention
Dholpada	Kaliachamar	Imp of Ugarikada Bandha	Water Conservation	4.00	2018-19
Dholpada	Kaliachamar	Imp of Krumi Bandha	Water Conservation	4.00	2019-20
Dholpada	Kaliachamar	Const. Of Road at Kaliachamar AWC to Pattakhaman	Water Conservation	4.00	2020-21
Dholpada	Malichhua	Const. Of New Bhandha at Malichhua	Water Conservation	4.00	2019-20
Dholpada	Chandrapur, Bijanali	Imp of Bijanali Bandha	Water Conservation	4.00	2019-20
Dimirikuda	Ludhar	Imp of Ludhar Chihiramal Bandha	Water Conservation	2.00	2017-18
Dimirikuda	Dudhapali	Imp of Sahajbahal Bondha	Water Conservation	3.00	2018-19
Dimirikuda	Chheliamendhia	Imp of Chheliamendhia Bondh	Water Conservation	5.00	2019-20
Jharmunda	Kadodihi	Const. Of Barududa Pakhori	Water Conservation	30.00	2020-21
Jharmunda	Dhengurjore	Const. Of New Pokhari at Jagannathpur	Water Conservation	5.00	2020-21
Jharmunda	Chandiposi	Const. Of New Pokhari at Chandiposi Nuasahi	Water Conservation	5.00	2017-18
Jharmunda	Chandiposi	Const. Of New Pokhari at Padia Land	Water Conservation	6.00	2018-19
Kalanda	Nuagaon	Imp of Nuagaon Tarini Bandha	Water Conservation	2.00	2019-20
Kansar	Hiran	Water conservation project at Landa	Water Conservation	30.00	2018-19
Kansar	Hiran	New pond at Hiran village	Water Conservation	5.00	2019-20
Kansar	Bhanga Munda	New kata digging at Bhanga Munda village	Water Conservation	5.00	2018-19
Kansar	Bhanga Munda	New pond digging at Bhanga Munda village	Water Conservation	5.00	2019-20
Palkudar	Uchhabpali	Mud cleaning & deeping in panchayat kata	Water Conservation	7.00	2021-22
Palkudar	Mahuldarh	New kata digging	Water Conservation	10.00	2019-20
Parposi	Rukuda	Rukuda katu sahu new pond	Water Conservation	10.00	2018-19
Parposi	Samasinga	Pradeep sety nayak personal pond required	Water Conservation	3.80	2017-18
Parposi	Samasinga	Khirod nayak personal pond required	Water Conservation	4.00	2017-18
Parposi	Samasinga	Shiba jamuda personal pond required	Water Conservation	3.50	2017-18
Parposi	Samasinga	Simanta nayak personal pond required	Water Conservation	4.10	2017-18
Parposi	Samasinga	Dhaneswar dehury personal pond required	Water Conservation	3.00	2017-18
Parposi	Samasinga	Kumbhara gadia upper water supply	Water Conservation	4.50	2018-19
Parposi	Samasinga	Kumbhara gadia upper water supply	Water Conservation	2.00	2018-19
Parposi	Samasinga	In every house water supply need	Water Conservation	3.00	2020-21
Parposi	Parposi	New cutting repairing	Water Conservation	3.00	2021-22
Parposi	Parposi	New cutting jadapala repairing	Water Conservation	3.00	2021-22
Parposi	Telisuan	My pond khristopar tirky	Water Conservation	3.00	2018-19
Parposi	Telisuan	My pond suman minz	Water Conservation	3.00	2019-20
Parposi	Telisuan	My pond sulochana nayak	Water Conservation	3.00	2021-22
Parposi	Telisuan	My pond purnachandra padra	Water Conservation	3.00	2021-22
Parposi	Telisuan	Pond repairing telisua	Water Conservation	3.00	2021-22
Sodo	Kalchipodadihi	Renovation of Tangarpali Kata	Water Conservation	6.00	2021-22
Suguda	Suguda	Imp of Suguda Bandha	Water Conservation	4.00	2019-20
Tainsar	Jhaliamara	Digging of Baianilata New pond	Water Conservation	20.00	2020-21
Tainsar	Jhaliamara	Digging of Raikata New pond	Water Conservation	15.00	2021-22
Tainsar	Belmara	Repair of Belmara Kata	Water Conservation	5.00	2018-19
Tainsar	Badbaliposi	Digging of pond at Badbaliposi	Water Conservation	10.00	2019-20
Tainsar	Bhukabeda	Improvement of Bainali kata	Water Conservation	10.00	2018-19
Tainsar	Kailash	Development of Gadali kata	Water Conservation	10.00	2019-20
Tainsar	Kailash	New pond at kapaguda sahi	Water Conservation	12.00	2019-20
Tainsar	Kurod	Tank development and canal construction at Ekapadi kata	Water Conservation	12.00	2019-20
Tainsar	Kurod	Tank at Maharia sahi	Water Conservation	8.00	2021-22

GP	Name of The Village	Name of the Activity / Plan	Sector	Amount (in lakh)	Year of intervention
Tainsar	Ghasiamal	Pond renovation at Talasahi at Ghasiamal	Water Conservation	8.00	2017-18
Tainsar	Ghasiamal	Pond renovation at upersahi at Ghasiamal	Water Conservation	10.00	2019-20
Tainsar	Ghasiamal	Kata at malar sahi	Water Conservation	7.00	2021-22
Tainsar	Kharumunda	Kata renovation at Kharumunda Upar sahi	Water Conservation	12.00	2018-19
Tainsar	Kharumunda	Digging of pond at Talasahi	Water Conservation	8.00	2021-22
Tainsar	Kurein Bahal	Pond renovation near school	Water Conservation	10.00	2018-19
Tainsar	Kurein Bahal	Pond renovation at Kulei sahi	Water Conservation	10.00	2021-22
Talkundi	Bhaliataha	Imp of Khalia Bandha	Water Conservation	5.00	2019-20
Talkundi	Kumuramari (Ward No-10)	Imp of Kumuramari Maha Puspakarini	Water Conservation	10.00	2018-19
Talkundi	Madhyapur	Imp of Madhyapur Bandha	Water Conservation	5.00	2019-20
Talkundi	Deojharan	Imp of Deojharan Bandha	Water Conservation	5.00	2019-20
Talkundi	Dangakhhol	Const. Of Dangakhhol Bandha	Water Conservation	5.00	2018-19
Talkundi	Dangakhhol	Imp of New Kata at Bausakata	Water Conservation	10.00	2020-21
Tileibani	Karadaopal	Imp of Odiaguda Bandha	Water Conservation	5.00	2020-21
Tileibani	Pravasuni	Const. Of Kachkacha New Tank	Water Conservation	10.00	2020-21
Tileibani	Pravasuni	Const. Of Mandarnali New Tank	Water Conservation	10.00	2021-22
Tileibani	Sarankhol	Imp of Sankhol Gudi Bandha	Water Conservation	5.00	2019-20
Tileibani	Sarankhol	Imp of Sarankhol Khali Bandha	Water Conservation	5.00	2019-20
Tileibani	Sarankhol	Imp of Sarankhol Daya Bandha	Water Conservation	3.00	2021-22
Tileibani	Tileibani	Const of Tikeswar Sahu (Bandha work)	Water Conservation	5.00	2019-20
Tileibani	Tileibani	Const. Of Bandha work Sambaru Sahu S/o Budh	Water Conservation	5.00	2020-21
Tileibani	Tileibani	Const. Of Bandha work Lalmohar Baru S/o Putrus	Water Conservation	5.00	2021-22
Tileibani	Tileibani	Const. Of Bandha Work Agustus Biren Khaka	Water Conservation	5.00	2021-22
Tileibani	Gogua	Imp of Check Dam Gogua Kumbhar Sahi	Water Conservation	35.00	2020-21
Water Conservation Total				763.90	
Grand Total			ALL Sector	22373.50	