



308

Government of Maharashtra

150

**PROPOSED PILOT PROJECTS
ON THE
PRIMITIVE TRIBAL'S HEALTH
KOLAM & MADIA GOND
(WITH FINANCIAL ASSISTANCE FROM W.H.O.)**



Tribal Research & Training Institute,
Maharashtra State, 28, Queen's Garden
Pune 411 001

1998

R.D.Kharosekar,
I.A.S.
Director

D.O.No.TRI/IADP/PTG (Health)/D-LX/109
Tribal Research & Training Institute,
28, Queen's Garden, Pune-411001
Date : 18-7-1998.

Dear Sir,

Please refer your D.O. letter No.1714/4/96-TA(ME), dated 30/6/98 regarding identification of Pilot Projects in Maharashtra State for launching of specific programme on Primitive Tribals' Health with the financial assistance from World Health Organisation.

Tribal Research and Training Institute, Pune, Maharashtra have identified two Pilot Projects, one for Primitive Tribal Kolam and another for Madia Gond mainly inhabited in Yavatmal and Gadchiroli districts respectively with a base line population of 30000 in each project.

A detailed draft report has been submitted to the Secretary, Government of Maharashtra, Tribal Development Department, Mantralaya, Mumbai vide Institute's Letter dated 15/7/98. An advance copy of the same is enclosed herewith for your information.

With regards

Yours Sincerely

R.D.Kharosekar

(R.D.Kharosekar) 18-7-98

Encl : As above

Dr. P.K.Mohanty,
Director,
Ministry of Social Justice & Empowerment,
Government of India,
New Delhi-110001

.....

.....

No. TRTI/IADP/D-IX/PTG/Survey/98/ 2575
Tribal Research & Training Institute,
Maharashtra State,
28, Queen's Garden, Pune-411 001
Date : 15th July, 1998

To

The Secretary,
Government of Maharashtra,
Tribal Development Department,
Mantralaya Annexe, Mumbai 400 032.

Subject : A Pilot project on Primitive Tribals' Health with the financial assistance from World Health Organisation.

Reference : 1. Government of India, Ministry of Social Justice & Empowerment, New Delhi, D.O. letter No.17014/4/96-TD(ME), dated 30/6/98.
2. Government of India, Ministry of Health & Family Welfare, New Delhi, D.O. letter No.V.25011/3/98-R(1), dated 3/6/98.

Sir,

Government of India vide above references informed that the Ministry of Health & Family Welfare decided to launch a specific programme on primitive tribals' health with the financial assistance from World Health Organisation.

The Five States have been selected for initiation of these Pilot Projects and Maharashtra is one of them in which two Projects each with base line population of 30,000 has to be identified.

These two Pilot Projects will be related to health care of Primitive Tribals and Trainings.

Further the Government of India directed that the Tribal Research & Training Institute has been proposed to be the principal implementing agency and the institute was directed to identify two pockets from Maharashtra State. Further it was directed to nominate Project Director and Coordinator for each State.

As per the instructions issued by the Government of India, the Tribal Research and Training Institute, Pune has formulated two Pilot Projects with baseline population of 30,000 each from Primitive Tribals belonging to Madia & Kolam. The detailed draft project report is enclosed herewith.

Encl : As above

Sd/-(R.D.Kharosekar)
Director,
Tribal Research & Training Institute,
Maharashtra State, Pune-I.

.....

.....

CONTENTS

Sr. No.	Subject	Page	
		From	To
	Proposal on Pilot Project on primitive tribal health of Kolam & Madia Gonds	1	7
ANNEXURE			
I	Map of Maharashtra State showing Projects Identified	8	-
II	Map of Yavatmal District showing Project Areas Identified for Kolams	9	-
III	Map of Gadchiroli District showing Project Areas Identified for Madia Gond	10	-
IV	Statement showing no. of villages/hamlets/ households population of Kolam Primitive Tribes in Yavatmal district.	11	23
V	Statement showing no. of villages/hamlets/ households population of Madia Gond Primitive Tribes in Gadchiroli district.	24	31

.....

.....



**PILOT PROJECT ON
PRIMITIVE TRIBALS' HEALTH
WITH THE FINANCIAL ASSISTANCE FROM
WORLD HEALTH ORGANISATION.**

1) INTRODUCTION

As per 1991 census, total population of Maharashtra State is 789.37 lakhs. The total tribal population of the State as per 1991 census is 73.18 lakhs, out of which 35.50 lakhs (49%) resides in T.S.P. area; while 37.68 lakh (51%) resides outside T.S.P. area. The percentage of tribal population to total population in the State work out to 9.27%.

Population of Primitive Tribes as per 1961 to 1991 Censuses

Sr.No	Primitive Tribe	Population as per Census Year			
		1961	1971	1981	1991 *(projected)
1.	Katkari	1,35,839	1,46,785	1,74,602	2,18,253
2.	Kolam	43,555	56,061	1,18,073	1,47,591
3.	Madia Gond (estimated)	42,720	53,400	66,750	83,437
Total Primitive Tribal groups		2,22,114	2,56,246	3,59,425	4,49,281

* In 1991 Census, no separate tribewise figures have been mentioned. Hence projected tribal population figures have worked out on the basis of general growth rate of 2.5% per year.

There are in all 47 Scheduled tribes in the State.

As per the guide lines laid down by the Central Government, 3 tribes viz. Katkari, Kolam and Madia Gond have been identified as the primitive tribal groups in Maharashtra State.

The criteria adopted for the identification of the primitive tribe are as under.

- i) Pre-agricultural level of technology
- ii) Low level of literacy
- iii) Stagnant or diminishing population

The Katkaris are generally inhabited in Raigad, Thane, Ratnagiri, Sindhudurg, Pune and Nashik districts. The Kolams are found in Yavatmal, Nanded, Wardha, Gadchiroli and Chandrapur districts. The Madia Gonds are inhabited mainly in Etapalli, Bhamragad and Dhanaora tahsils of Gadchiroli district in the State.

2) IDENTIFICATION OF TWO PILOT PROJECTS :

The Government of India, Ministry of Social Justice and Empowerment, dated 30/6/98 and Ministry of Health and Family Welfare, dated 3/6/98 directed to identify two pilot projects each with baseline population of 30,000 and to launch specific programme on Primitive Tribals' health with the financial assistance from World Health Organisation.

As regards identification of two Pilot Projects, one project for primitive tribal group of Kolam found mainly in Yavatmal district and another project for Primitive tribe Madia Gond inhabited mainly in Gadchiroli district has been identified.

Total population of Kolam is 1,47,591 and that of Madia Gond is 83,437. Out of the above population the Primitive Tribal Groups residing mostly in Tribal Sub Plan Area consisting of 30,000 base line population has been identified.

I

PILOT PROJECT FOR KOLAMS :

Primitive Tribe Kolam are mainly inhabitate in Yavatmal district and as per the Bench Mark Survey conducted by the Tribal Research and Training Institute, Pune in the year 1996-97, six tahsils have been identified having Kolam Population of nearly 31,768 as detailed below :-

Primitive tribewise coverage of villages, hamlets, households & population in each pocket.

Sr. No	Tahsils from Yavatmal district	Coverage of Kolam			Population of Kolam	Remark
		Villages	Hamlets	Households		
1	1. Ralegaon	25	14	887	3801	
	2. Maregaon	36	38	1894	8512	
	3. Kelapur	65	33	2221	9820	
	4. Ghatanji	16	9	413	1789	
	5. Zari-Jamni	49	14	1178	5402	
	6. Kalamb	12	3	571	2444	
	TOTAL	203	111	7164	31768	

II

PILOT PROJECT FOR MADIA GONDS:

Primitive Tribe Madia Gond families resides in Etapalli tahsil of Gadchiroli district and as per Bench Mark Survey conducted by the Tribal Research & Training Institute, Pune

in the year 96-97, Etapalli tahsil is having Madia Gond Primitive Tribe population of 37,854. It is not desirable to split the tahsil for administrative purpose. Hence the population of 37,854 has been considered for the Pilot Project. The details of villages, hamlets, households, population to be covered under the project are detailed below:-

Sr. No	Tahsils	Coverage of Madia Gond			Population	Remark
		Villages	Hamlets	Households		
1.	Etapalli	187	44	6225	37854	

3) BASE LINE SURVEY:

As per the instructions issued by the Government of India, the baseline survey will be undertaken by the Tribal Research & Training Institute with the help of medical and other staff and further identification of people, diseases and nutritional status will have to be ascertained in respect of each project with the base population of 30,000 each.

In this respect so far the Maharashtra State is concerned, 30,000 base population has been identified, number of households are also identified during the Bench Mark Survey of 1996-97. As such the other information regarding their health and nutritional status will have to be ascertained during the baseline survey.

OUTLINE FOR BASE LINE SURVEY :

The above base line survey will be restricted to Primitive Tribal population identified in the particular villages only. While proposing the survey a 10% variation has been considered. Further it is proposed that survey in respect of health and nutritional facilities available in the villages, in the padas and households will have to be considered. Hence, survey has been proposed in three phases viz.

- (a) at village level,
- (b) at pada level and
- (c) at household level.

Detailed survey schedules will be prepared in consultation with the concerned departments, however, broad objectives of the survey will be as under :-

(I) Village Level :

- Whether the village is connected with all weather road?
- availability of drinking water facility alongwith source.

.....

.....

- education facilities available.
- medical facilities available,
- diseases commonly found
- other amenities such as electricity, fair price shop, labour employment opporutnities, & irrigation facilities etc.

(II) Hamlet Level :

- Distance from the main village.
- drinking water facilities available alongwith the sources.
- availability of electricity.
- irrigation facilities
- education facilities
- type of common diseases found
- schemes of community benefits availed by the people uptill now.

(III) Household Level :

- Break up of family members by sex and age group alongwith handicaped and blind
- nutritional status of children and pregnant women etc.
- common diseases (ailments) in the family.
- source of income
- availability of work etc.

The details of the information required for survey and finalisation of survey schedules will be made with consultation of Health, Education, Food & Civil Supplies Departments etc.

Organisation at Field Level

a) Enumerators :

Having regard to the volume of the work to be handled, the field staff for conducting the survey will be required and will have to be pulled from various Government departments



such as Tribal Development Department, Rural Development Department, Zilla Parishads, Planning Department etc. Mostly Ashram School teachers and Zilla Parishad teachers and necessary health department staff will have to be associated with this field work. The blank copies of survey schedules approved by Government of India will be distributed to these field staff for canvassing and each enumerator is expected to canvass about 200 households covering average population of 1000.

The Tribal Research & Training Institute will organise training classes with the help of other departments for enumerators, supervisors etc.

b) Checkers :

For each 5 enumerators one checker will be appointed. The field work will be checked by the officials from Zilla Parishads, Tribal Development Department, Health Department etc. and they will play an effective role in the work of supervision of field work at the primary stage.

The checker is also supposed to check/verify atleast 5% work done by the enumerators.

c) Supervisor :

In each Pilot Project nearly 200 villages are included and the block of 50 villages covering approximately 8 to 9 thousand population will be formed and the officer of the taluka level will be entrusted the work of supervision of the field work of these 50 villages.

d) Co-ordinator :

At Project Level, district officer or Project Officer will supervise the entire survey work and he will be in-charge of overall supervision and co-ordination of the work in the said Pilot Project.

e) Collection of filled in schedules :

The filled in village/hamlet/household schedules will be collected centrally at the office of the Project Officer initially and thereafter it will be shifted to Tribal Research and Training Institute, Pune for further processing.

f) Processing of data at the Tribal Research and training Institute :

The work of detailed scrutiny of filled in schedules and coding will be handled by the Tribal Research and Training Institute, Pune with the help of the staff employed for the said purpose. The comprehensive computer programme will be designed by the Tribal Research and Training Institute, Pune in consultation with the National Informatics Centre, Pune.

g) Period required for completion of base line survey :

The whole process of completion of base line survey work including printing of schedules, distribution of schedules, training to field staff and collection of filled-in schedules after survey will be required normally period of 5 to 6 months.

h) The approximate required staff :

For conducting the base line survey of each project, the required staff will be as under :

1.	Total base line population to be covered under the survey is (30,000, as per the Government of India's Orders. The variation of 10% due to split of families and other things is 3,000.)	:	33,000
2.	Total number of households to be covered (Average @ 5 persons per family)	:	7,000
3.	Number of Padas to be covered	:	100
4.	Number of Villages to be covered	:	200
5.	Requirement of enumerators (@ 200 households per enumerator)	:	35
6.	Requirement of checkers for schedules (@ 1 checker for 5 enumerators)	:	7
7.	Requirement of supervisors (@ 1 supervisor for 50 villages)	:	4
8.	Requirement of Project Co-ordinator	:	1

i) **Financial implications for survey work :**
(excluding printing, data processing & other charges)

For conducting the base line survey of each project, the required expenditure will be as under :-

Sr.	Particulars of expenditure	Amount in Rs.
1.	Payment to enumerators @ Rs.10/- per household schedule. (7000x10=70,000)	70,000
2.	Payment to enumerators @ Rs.20/- per pada schedule (100x20=2,000)	2,000
3.	Payment to enumerators Rs.30/- per village schedule (200x30=6,000)	6,000
4	Payment to checkers lumsum @ Rs.3,000/- per checker (3000x7=21,000)	21,000
5	Payment to supervisors lumsum @ Rs.5,000/- (5000x4=20,000)	20,000
6	Payment to Project Co-ordinator lumsum @ Rs.8,000/-	8,000
7.	Expenses for Training to Enumerators	40,000
8.	Transport Charges	40,000
Total expenditure for each Project (i.e. total of Sr.No. 1 to 8 above)		207,000

	Total expenditure for two projects in respect of 1 to 8 items above.	414,000
--	---	----------------


The above expenditure does not include the cost of Printing, Data Processing & other misc. charges.

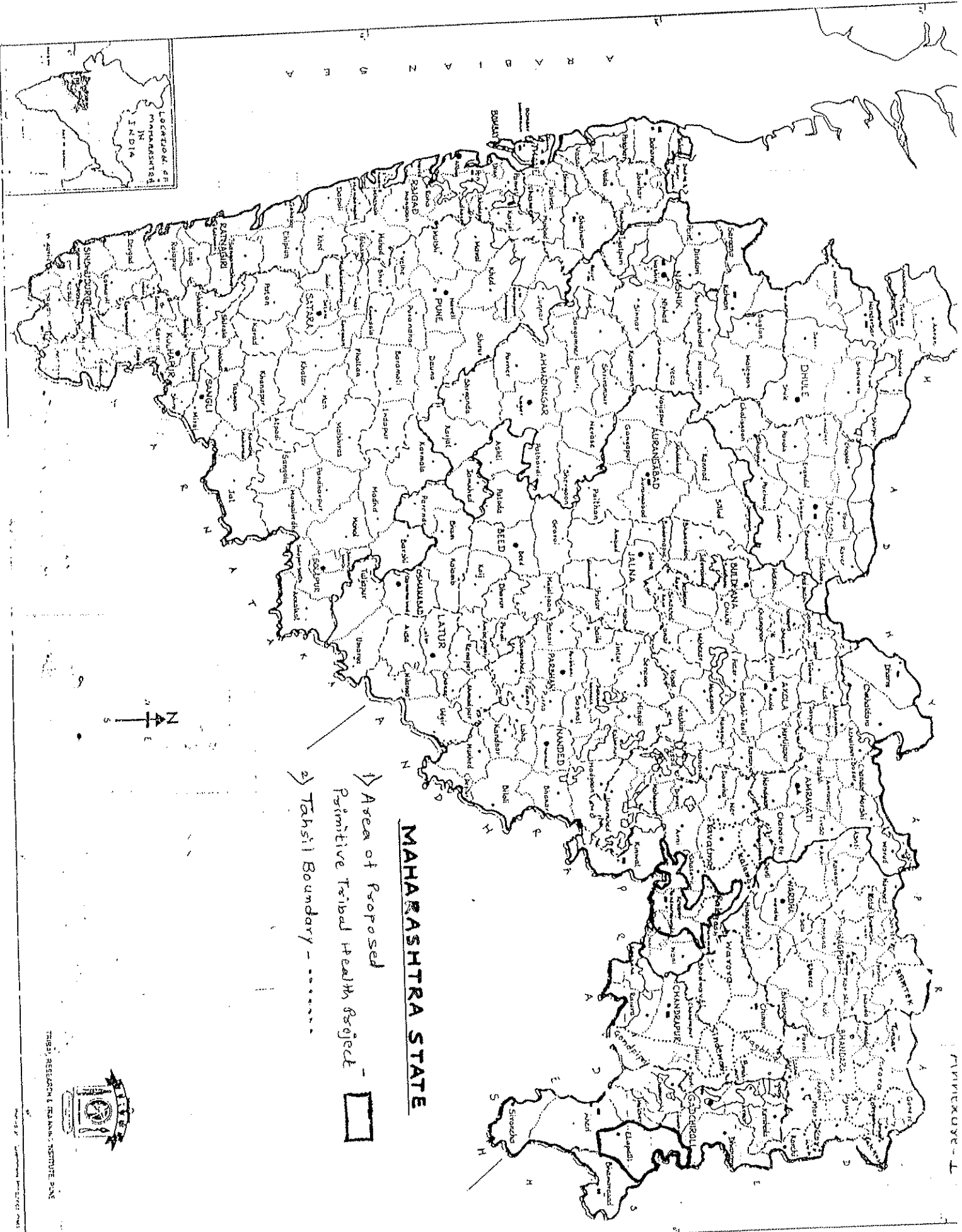
The preliminary information regarding villages, padas and households of Primitive Tribal Groups identified for the proposed two Pilot Projects, alongwith project area maps are enclosed herewith. (Annexures I to V).

(Charanrao)
18/11/85

Director,

Tribal Research & Training Institute,
Maharashtra State, Pune-1.



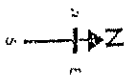


MAHARASHTRA STATE

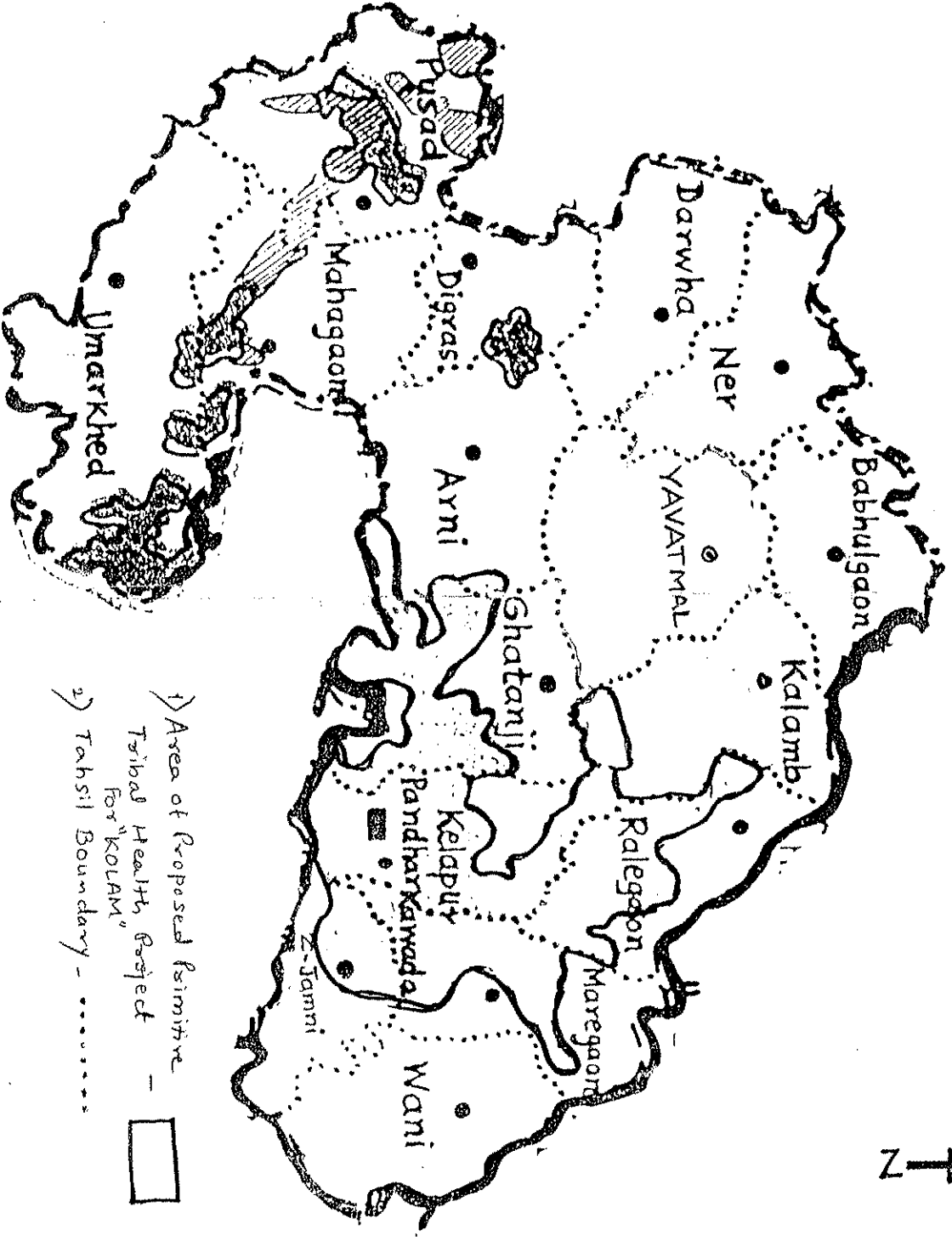
- 1) Area of Proposed Primitive Tribal Health Project
- 2) Tahsil Boundary -



LOCATION OF
MAHARASHTRA
IN
INDIA

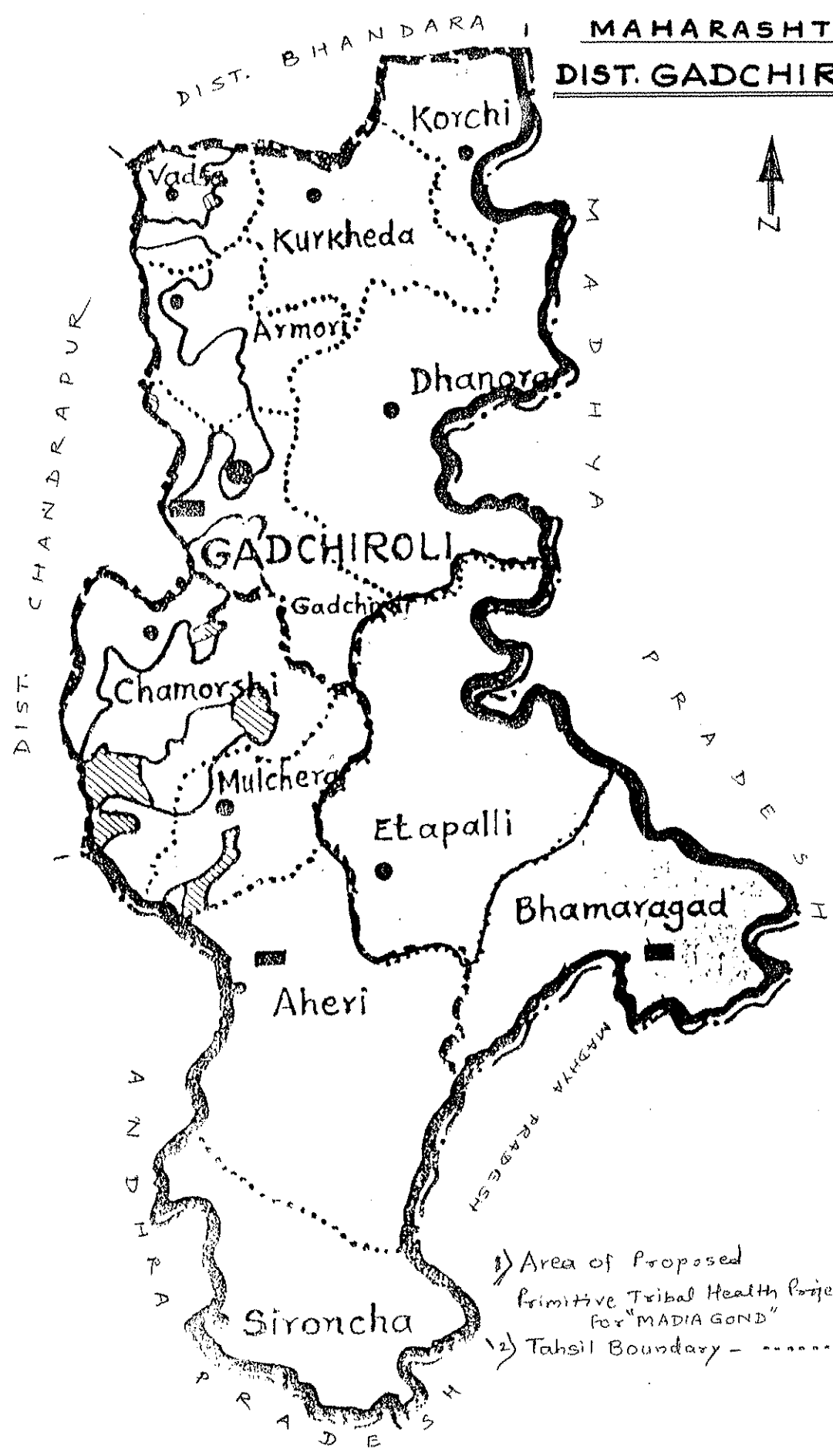



MAHARASHTRA
DIST. YAVATMAL



- 1) Area of Proposed Primitive Tribal Health Region For "KOLAM" - [Solid Line]
- 2) Tahsil Boundary - [Dotted Line]

MAHARASHTRA
DIST. GADCHIROLI



- 1) Area of Proposed Primitive Tribal Health Project - 
- 2) Tahsil Boundary -

P. T. G. "KOLAM" - DIST. YAVATMAL

Tribal Research & Training Institute
 Bench Mark Survey 1996
 HOUSEHOLD REPORT

Basic Statistics On Primitive Tribes viz Village-wise No. of Households, Population

Date: 15/07/98

Page No. 1

District Code: 13Kk YAVATMAL

Tahsil Code: 01 KALEGAON

Sr. No.	Village/Pada	Census CODE	All Tribes			KOLAM		
			House hold	MALE	FEMALE	House hold	MALE	FEMALE

1	SONURLI	0015	29	77	63	140	1	4	4	8
2	EKLARA	0029	62	162	140	302	1	0	4	4
3	LOHARA	0030	32	71	63	134	1	3	1	4
4	WARNA	0031	45	99	80	179	37	80	64	144
5	JALAKA	0032	50	116	97	213	0	0	0	0
01	KOLAM POD		47	107	94	201	47	107	94	201
02	INDIRA AWAS		57	115	120	235	41	77	81	158
03	PARADHI BEDA		43	106	92	198	0	0	0	10
Village Total			197	444	403	847	88	184	175	359

6	SHRIRAMPUR	0033	37	70	64	134	3	5	5	10
7	HANDAWA	0041	12	36	37	73	11	33	34	67
Village Total			12	36	37	73	11	33	34	67

01	PARADHI BEDA		21	54	52	106	0	0	0	0
02			17	45	46	91	15	40	42	82
Village Total			38	99	98	197	15	40	42	82

8	TEJANI	0071	41	101	75	176	31	69	52	121
9	ANJI	0072	70	151	134	285	16	27	33	60
10	BHULGAD	0076	23	51	38	89	21	47	36	83
11	PALEGAON	0080	38	79	62	148	9	15	13	28
12	SALEATI	0081	67	146	129	275	12	22	20	42
13	ZOTINGDHARA	0082	54	131	119	250	54	131	119	250
14	SAKHI	0083	51	127	103	230	5	16	12	28
15	LONI	0084	54	117	142	259	36	86	96	182
16	AIMURTI	0086	55	126	107	233	1	3	4	7
01			40	78	91	169	40	78	91	169
Village Total			95	204	198	402	41	81	93	176

17	VIHIRGAON	0092	83	173	181	354	61	132	138	270
18		0093	48	117	104	221	0	0	0	0
01	KOLAM PADA		45	97	87	184	44	95	87	180
Village Total			93	214	191	405	44	95	85	180

19	SAWARKHEDA	0094	86	186	179	365	36	77	76	153
20	SAMARKHED	0095	81	157	153	310	59	114	112	226
01			36	87	72	159	34	82	65	147
02			23	45	53	98	14	32	33	65
Village Total			140	289	278	567	107	228	210	436

21	KHAIRGAON	0096	40	94	87	181	15	32	33	65
----	-----------	------	----	----	----	-----	----	----	----	----

Tribal Research & Training Institute
 Bench Mark Survey 1996
 HOUSEHOLD REPORT

Date: 15/07/98

Basic Statistics On Primitive Tribes viz Villagewise No. Of Households, Population

Page No: 2

District Code: 13KK YAVATMNL Tahsil Code: 01 EALCAGAOIN

Sr. No.	Village/Pada	Census CODE	-All Tribes-		-KOLAM-						
			House hold	Population	House hold	Population					
			MALE	FEMALE	TOTAL	MALE	FEMALE	TOTAL			
1.			3.	4.	5.	6.	7.	8.	9.	10.	11.
2.											
01	KHAIRGAON POD		55	115	101	216	31	67	60	127	
	Village Total		95	209	188	397	46	99	93	192	
22	BHIMSEN POD	0098	38	104	91	195	38	104	91	195	
23	KHEMKUD	0099	30	67	62	129	19	42	42	84	
01	SHINDE POD		23	58	36	94	23	58	36	94	
02	BHURBA POD		46	85	89	172	46	85	89	172	
	Village Total		99	208	187	395	88	183	167	350	
24	PALASKUND	0100	90	218	180	398	61	149	131	280	
01	PAROHI BEDA		7	19	14	33	0	0	0	0	
	Village Total		97	237	194	431	61	149	131	280	
25	XXX UMARVIHIR	0101	41	75	81	156	24	44	51	95	
01	PAROHI BEDA		6	9	11	20	0	0	0	0	
	Village Total		47	84	92	176	24	44	51	95	
	Tahsil Total		1730	3869	3536	7405	887	1954	1847	3801	

Basic Statistics On Primitive Tribes viz Village-wise No. of Households, Population

Sl. No.	Village/Pada	Census CODE	All Tribes			KOLAR			
			House hold	MALE	FEMALE	House hold	MALE	FEMALE	
1									
2									
3									
4									
5									
6									
7									
8									
9									
10									
11									
12									
13									
14									
15									
16									
17									
18									
19									
01									
Village Total			140	297	274	96	202	186	588
01	GHODHANI	0074	51	119	119	8	13	17	30
02	UMARGHAI	0076	29	62	57	29	62	57	119
03	GOONBURADA	0089	35	74	73	7	13	12	25
04	GAONPADA		19	42	36	10	23	19	42
05	GOONBURADAPADA		86	181	165	79	166	155	321
Village Total			105	225	211	58	115	118	233
01	ARJUNI	0073	48	112	98	5	2	5	7
02	GAON PADA		43	90	88	43	90	88	178
03	ARJUNI POD		12	23	25	12	23	25	48
Village Total			125	284	282	114	262	263	525
01	PENDHARI	0071	115	257	256	104	235	237	472
02	PADA (RAJURKARI)		10	27	26	10	27	26	53
Village Total			119	294	271	106	268	249	517
01	MAAISODOKA	0061	53	106	101	26	46	47	93
02	SANGAPUR	0069	31	71	76	30	69	75	144
03	ROHPAT	0070	23	51	45	10	25	23	48
04	GARGOTI POD		11	24	26	11	24	26	50
05	DUBALI POD		11	22	33	11	22	33	55
06	TANDA POD		22	50	47	22	47	50	97
07	UMARI POD		15	46	36	15	46	36	82
08	SAG POD		18	55	46	18	46	55	101
09	CHICPOD		19	46	38	19	46	38	84
Village Total			119	294	271	106	268	249	517
01	MACHIDRA	0028	50	106	84	1	3	2	5
02	BORI BK	0035	30	76	60	4	8	5	13
03	DOL DONGARAGON	0040	23	52	55	1	1	5	6
04	BHALEWADI	0047	60	126	137	34	77	80	157
05	HAREGADN	0048	72	176	163	70	172	159	331
06	HATWANJARI	0059	40	82	104	11	21	31	52
07	HATWANJARI PADA		11	23	24	10	20	22	42
Village Total			51	105	128	21	41	53	94
01	NARSALA	0091	114	280	238	24	57	50	107
02	GHODDARA	0092	34	86	86	5	11	9	20
03	KHEKADWAI	0093	74	170	165	74	170	165	335
04	SHIWANALA	0094	44	106	117	44	106	117	223
05	UMAREEPODE		31	67	82	31	67	82	149
Village Total			75	173	199	75	173	199	372

Basic Statistics on Primitive Tribes viz Villagewise No. of Households, Population

District Code: 13KK /VA/ATMAL Tahsil Code: 04 /M/P/E/G/ADU

Sr. No.	Village/Pada	Census CODE	All Tribes		KOLAM	
			House hold	Population	House hold	Population
			MALE	FEMALE	MALE	FEMALE
			TOTAL	TOTAL	TOTAL	TOTAL
1			2	3	4	5
2			4	5	6	7
3			5	6	7	8
4			6	7	8	9
5			7	8	9	10
6			8	9	10	11
7			9	10	11	12
8			10	11	12	13
9			11	12	13	14
10			12	13	14	15
11			13	14	15	16
12			14	15	16	17
13			15	16	17	18
14			16	17	18	19
15			17	18	19	20
16			18	19	20	21
17			19	20	21	22
18			20	21	22	23
19			21	22	23	24
20	GHOGULDARA	00935	21	32	42	74
01	SAJANHIRA		5	7	9	16
02	GHOGULDARA PADA		30	69	68	137
03	BADDAPADA		16	37	44	81
04	BEHADEE		39	83	82	165
	Village Total		111	228	245	473
21	PANDAVVIHAR	00966	36	77	70	147
01	JALKA	00977	64	116	107	233
02	JALKA POD (MOTHA)		57	120	126	246
02	JALKA POD (LAHAN)		28	69	58	127
	Village Total		149	305	291	596
23	XXX BOTONI	01000	94	228	199	427
01	GODAMPODA		30	47	63	110
02	LAINPADA		27	65	56	121
03	LAINPADA		15	40	25	40
04	DUBALI PODA		26	56	33	109
	Village Total		192	436	396	832
24	BURANDA (KHADKI)	01011	16	40	44	84
01	GAON PADA		41	102	103	205
02	BURANDA HETTI		14	26	24	50
	Village Total		71	168	171	339
25	SARATI	01022	6	15	16	31
01	KUMBHI		25	58	65	123
02	SHIV		17	44	44	87
03	SOMU		56	116	117	233
	Village Total		104	232	242	474
26	KHAIRGADN	01033	102	230	215	445
01	BHURALI POD		6	25	14	39
	Village Total		108	255	229	484
27	AWAL GAON	01044	63	145	144	289
28	VASANTNAGAR	01077	43	90	93	183
29	WAGDARA	01088	98	223	235	458
30	MEDHANI	01099	54	105	118	222
01	JANKAINAGAR		52	143	120	263
02	DHANA PADA		2	4	5	9

Basic Statistics on Primitive Tribes viz Village wise No. of Households, Population

District Code: 13KK YAVANAKL Tahsil Code: 04 MARGELAON KOLAM

Sr. Village/Pada Census CODE House hold MALE FEMALE TOTAL House hold MALE FEMALE TOTAL

No.	Village/Pada	Census CODE	House hold	All Tribes Population		KOLAM Population				
				MALE	FEMALE	MALE	FEMALE			
1.										
2.										
3.										
4.										
5.										
6.										
7.										
8.										
9.										
10.										
11.										
	Village Total		109	252	243	495	104	237	236	473
31	KHANDANE	0110	26	62	56	118	0	0	0	0
01	GAONPODE	0131	36	82	67	149	36	82	67	149
02	SALAIPODE	0144	43	105	91	194	43	103	91	194
03	BHURAKIPODE	0144	28	68	76	144	26	68	76	144
04	UBALLIPODE	0144	15	26	31	57	13	26	31	57
	Village Total		144	341	321	662	118	279	265	544
32	PACHPOLAR	0115	58	165	168	333	52	150	151	301
33	CHIKKADDA	0131	47	105	89	194	30	70	63	133
34	CHINCHGAT	0144	26	57	53	110	1	2	1	3
01			5	7	9	16	5	7	9	16
	Village Total		31	64	62	126	6	9	10	19
35	PANDHARWANI	0149	33	72	62	134	33	72	62	134
01			43	111	101	212	43	111	101	212
02			15	35	48	83	15	35	48	83
	Village Total		91	218	211	429	91	218	211	429
36		0213	10	34	26	60	1	5	1	6
	Tahsil Total		2734	6228	6014	12242	1894	4279	4233	8512

District Code: 15KK YAVANTMAL

Tahsil Code: 06 KEGALAPUR

Sr. No.	Village/Pada	Census CODE	All Tribes		KOLAM					
			House -hold	Population	House -hold	Population				
			MALE	FEMALE	MALE	FEMALE				
19	SINGADEEP	0029	42	86	89	175	25	48	53	101
01			7	11	14	25	7	11	14	25
02			23	41	46	87	21	39	43	82
Village Total			72	138	149	287	53	98	110	208
20	SONURLI	0030	141	289	312	601	87	178	194	372
21	CHANAI	0031	31	113	121	234	6	21	24	45
22	MANGI	0034	101	203	181	384	0	0	0	0
01	POD		40	91	88	179	40	91	88	179
Village Total			141	294	269	563	40	91	88	179
23	DHARAMA	0036	59	130	136	266	24	58	62	120
24	KHAIRAGAN	0044	202	596	589	1185	39	143	138	281
25	HAREGAN (MO)	0049	20	45	46	91	18	40	41	81
26	PIHPRI	0055	95	260	242	502	4	7	7	14
27	KONDHARA	0055	47	94	92	186	21	34	38	72
28	GANESHPUR	0058	116	270	224	494	25	59	45	104
29	WAI	0059	112	270	512	1024	23	51	50	101
30	DHOKI	0060	79	157	151	308	31	65	59	124
01			26	56	54	110	23	49	51	100
Village Total			105	213	205	418	54	114	110	224
31	MANGURDA	0061	72	163	159	322	0	0	0	0
01	MANGURDA POL		30	83	72	155	30	83	72	155
02	NETAJI POL		25	57	54	111	25	57	54	111
03	JUNAPANI		12	26	29	55	12	26	29	55
04	SHIVNALA POD		23	49	54	103	23	49	54	103
05	NIMPOL		11	30	34	64	11	30	34	64
06	HAKKODA POD		17	43	43	86	17	43	43	86
Village Total			190	451	445	896	118	288	286	574
32	KHAIRAGAN	0062	72	165	166	331	10	27	33	60
33	MUCHI	0064	102	254	236	490	37	95	83	178
34	KUSAL	0069	11	23	23	46	11	23	23	46
35	MALKAPUR	0071	3	13	8	21	2	9	4	13
36	WADNER	0073	26	60	49	109	26	60	49	109
37	ZULI	0075	104	245	226	471	11	19	18	37
01	LAHAN POD		14	27	26	53	14	27	26	53
02	MOTHA POD		20	52	48	100	20	52	48	100
Village Total			138	324	300	624	45	98	92	190
38	BHAU UMBERI	0076	94	216	206	422	0	0	0	0

BASIC STATISTICS ON PRIMITIVE TRIBES VIZ VILLAGEWISE NO. OF HOUSEHOLDS, POPULATION

District Code: 13K VAYALMAL

Tahsil Code: 06 KALAPUR

Sr. No. Village/pada Census CODE House -hold MALE FEMALE TOTAL -hold MALE FEMALE TOTAL

1. 2. 3. 4. 5. 6. 7. 8. 9. 10. 11.

01 BHADU UMBERIPADA 38 83 84 167 38 83 84 167

Village Total 132 299 290 589 38 83 84 167

39 BOTH 0078 264 635 608 1245 8 17 17 34

01 KOLAM POD 28 69 61 130 28 69 61 130

Village Total 292 704 669 1373 36 86 78 164

40 PAHAPAL 0079 194 414 385 799 59 129 121 250

01 JUNAPOD 32 70 67 137 32 70 67 137

02 BHURUPOD 15 27 27 54 15 27 27 54

03 DHODANI POD 17 31 39 70 16 29 33 62

Village Total 258 544 518 1062 122 257 248 505

41 TADUMARI 0082 115 254 248 502 2 4 2 6

42 NANDGAON 0083 18 35 39 74 18 35 39 74

43 VEDAD 0084 36 87 81 168 32 87 81 168

44 GHAMOD 0085 36 70 86 156 22 40 55 95

45 KONDHI 0086 96 280 239 519 62 182 154 335

46 BAGGI 0088 25 55 66 121 2 2 3 5

47 AKOLI 0089 40 117 95 212 24 75 67 142

48 GOPALPUR 0090 74 159 153 312 33 57 69 126

49 Borkalgaon 0091 48 125 103 228 4 11 10 21

50 BEKORI 0092 29 70 77 147 16 39 51 90

51 TATAPUR 0093 14 29 44 73 14 29 44 73

52 MANDOLI 0095 25 64 54 118 0 0 0 0

01 MAHADOLI 41 99 89 188 41 99 89 188

02 MANDOLIPADAZ 8 14 20 34 8 14 20 34

Village Total 74 177 163 340 49 113 109 222

53 TOK WANJARI 0096 5 10 6 16 3 6 3 9

54 BAHATTAR 0099 77 193 170 363 3 3 4 13

55 GONDPAKDI 0103 56 123 111 234 1 3 1 4

56 DOKI 0106 74 161 142 303 1 2 1 3

57 WANJARI 0111 49 132 125 257 1 2 1 3

01 PADA 50 116 105 221 50 116 105 221

Village Total 99 248 230 478 51 117 110 227

58 PATOPUNGRI 0120 19 40 48 88 6 11 16 27

59 WADWAH 0122 39 121 111 232 13 32 28 60

60 SUKALI 0127 9 14 9 23 9 14 9 23

61 KAREGAON BK 0131 124 276 286 565 2 5 5 10

62 PIMPALSHENDA 0132 25 53 62 115 25 53 62 115

Basic Statistics On Primitive Tribes viz Village-wise No. Of Households, Population

District Code: 138K YAVANTHAL Tahsil Code: 06 KELAPUR

| Sr. No. | Village/Pada | Census CODE | All Tribes | | KOLAM | | | | | | |
|---------|---------------|-------------|------------|------------|------------|------------|-----|-----|-----|-----|-----|
| | | | House hold | POPULATION | House hold | POPULATION | | | | | |
| | | | MALE | FEMALE | MALE | FEMALE | | | | | |
| 1. | | | 3. | 4. | 5. | 6. | 7. | 8. | 9. | 10. | 11. |
| 1. | MOHDA | 0001 | 135 | 285 | 271 | 556 | 0 | 0 | 0 | 0 | 0 |
| 01 | WADIPOD | | 58 | 127 | 111 | 238 | 53 | 121 | 104 | 225 | |
| | Village Total | | 193 | 412 | 382 | 794 | 53 | 121 | 104 | 225 | |
| 2. | CHIKKALDARA | 0002 | 71 | 160 | 154 | 314 | 33 | 72 | 71 | 143 | |
| 3. | KRISHNAPUR | 0003 | 61 | 135 | 132 | 267 | 21 | 48 | 47 | 95 | |
| 4. | JOGINWADA | 0005 | 53 | 110 | 117 | 227 | 18 | 36 | 36 | 72 | |
| 5. | MEERA | 0006 | 51 | 93 | 93 | 205 | 15 | 38 | 31 | 69 | |
| 6. | JIRA | 0007 | 59 | 138 | 108 | 246 | 48 | 110 | 79 | 189 | |
| 01 | BUDDHA POL | | 29 | 50 | 55 | 105 | 29 | 50 | 55 | 105 | |
| | Village Total | | 88 | 188 | 163 | 351 | 77 | 160 | 134 | 294 | |
| 7. | WATHODA | 0008 | 106 | 240 | 202 | 442 | 46 | 100 | 85 | 185 | |
| 01 | | | 36 | 174 | 126 | 300 | 24 | 108 | 82 | 190 | |
| | Village Total | | 142 | 414 | 328 | 742 | 70 | 208 | 167 | 375 | |
| 8. | GHOODARA | 0009 | 79 | 167 | 173 | 340 | 24 | 50 | 54 | 104 | |
| 9. | DASHA | 0010 | 101 | 224 | 205 | 429 | 19 | 38 | 42 | 80 | |
| 10. | KAREGAON | 0013 | 103 | 228 | 215 | 443 | 20 | 41 | 44 | 85 | |
| 11. | SAKHI BK | 0020 | 59 | 131 | 132 | 263 | 0 | 0 | 0 | 0 | |
| 01 | WARCHA POD | | 21 | 51 | 38 | 89 | 21 | 51 | 38 | 89 | |
| 02 | KHALCHA POD | | 35 | 85 | 88 | 173 | 35 | 85 | 88 | 173 | |
| | Village Total | | 115 | 267 | 258 | 525 | 56 | 136 | 126 | 262 | |
| 12. | WADHONA (BU) | 0021 | 38 | 94 | 83 | 177 | 8 | 18 | 18 | 36 | |
| 13. | WADHONA | 0022 | 50 | 105 | 110 | 215 | 33 | 67 | 73 | 140 | |
| 14. | KARANJI ROAD | 0023 | 82 | 184 | 170 | 354 | 2 | 4 | 5 | 9 | |
| 01 | | | 83 | 177 | 162 | 339 | 57 | 127 | 112 | 239 | |
| 02 | | | 75 | 155 | 150 | 305 | 75 | 155 | 150 | 305 | |
| 03 | | | 45 | 102 | 90 | 192 | 45 | 102 | 90 | 192 | |
| | Village Total | | 285 | 618 | 572 | 1190 | 179 | 388 | 357 | 745 | |
| 15. | SURDEVI | 0025 | 59 | 120 | 111 | 231 | 43 | 86 | 85 | 171 | |
| 16. | ADANTI | 0026 | 62 | 118 | 129 | 247 | 39 | 75 | 73 | 148 | |
| 01 | KOLAM POND | | 51 | 95 | 97 | 192 | 51 | 95 | 97 | 192 | |
| | Village Total | | 113 | 213 | 226 | 439 | 90 | 170 | 170 | 340 | |
| 17. | KHATARA | 0027 | 54 | 121 | 104 | 225 | 4 | 8 | 11 | 19 | |
| 18. | MUNJALA | 0028 | 130 | 250 | 243 | 493 | 66 | 125 | 121 | 246 | |
| 01 | ANUPOD | | 30 | 48 | 71 | 119 | 28 | 43 | 67 | 110 | |
| 02 | DHAI POD | | 21 | 43 | 30 | 73 | 21 | 43 | 30 | 73 | |
| | Village Total | | 181 | 341 | 344 | 685 | 115 | 211 | 218 | 429 | |

Tribal Research & Training Institute
Bench Mark Survey 1996
HOUSEHOLD REPORT

Date: 15/07/98

Basic Statistics on Primitive Tribes viz Village wise No. of Households, Population

Page No: 15-9

District Code: 13KK VAVATMAL Tahsil Code: 06 KELAPPUR

| Sr. No. | Village/Pada | Census CODE | House Hold | | -All Tribes-
-Population- | | House Hold | | -KOLAM-
-Population- | |
|---------|------------------|-------------|------------|--------|------------------------------|--------|------------|--------|-------------------------|--------|
| | | | MALE | FEMALE | MALE | FEMALE | MALE | FEMALE | MALE | FEMALE |
| 63 | HIMARI | 0134 | 24 | 62 | 55 | 117 | 12 | 31 | 28 | 59 |
| 64 | XXXRUDDHA | 0136 | 34 | 80 | 90 | 170 | 9 | 0 | 0 | 43 |
| 01 | | | 9 | 25 | 18 | 43 | 9 | 25 | 18 | 43 |
| 02 | RUDHA PADA NO. 2 | | 10 | 26 | 31 | 57 | 10 | 26 | 31 | 57 |
| | Village Total | | 53 | 131 | 139 | 270 | 19 | 51 | 49 | 100 |
| 65 | PANDHARKAVADA | 0151 | 502 | 1073 | 1083 | 2156 | 78 | 163 | 158 | 321 |
| | Tahsil Total | | 5915 | 13544 | 12947 | 26491 | 2221 | 4987 | 4835 | 9820 |

BASIC STATISTICS ON PRIMITIVE TRIBES VIZ VILLAGEWISE NO. OF HOUSEHOLDS, POPULATION

| SR. No. | Village/Prda | Census CODE | House hold | All Tribes Population | | KOLAM Population | | | | |
|---------------|---------------|-------------|------------|-----------------------|--------|------------------|--------|-----|-----|-----|
| | | | | MALE | FEMALE | MALE | FEMALE | | | |
| 1 | RAIPUR | 0050 | 81 | 182 | 190 | 372 | 1 | 5 | 6 | |
| 2 | KOLI | 0052 | 52 | 116 | 125 | 241 | 3 | 4 | 8 | |
| 3 | KOLI | 0053 | 4 | 7 | 8 | 15 | 1 | 2 | 3 | |
| 4 | GHOJI | 0060 | 61 | 148 | 135 | 283 | 0 | 0 | 0 | |
| 01 | KOLAM POD | | 27 | 68 | 57 | 125 | 27 | 68 | 57 | |
| 02 | POD BHATWADI | | 27 | 59 | 60 | 119 | 26 | 56 | 58 | |
| 03 | POD SHARI | | 42 | 115 | 92 | 207 | 0 | 0 | 0 | |
| Village Total | | | | 157 | 390 | 344 | 734 | 53 | 124 | 115 |
| 5 | BODHADI | 0061 | 64 | 131 | 143 | 274 | 19 | 39 | 58 | |
| 6 | RARJURWADI | 0090 | 133 | 286 | 249 | 535 | 24 | 45 | 94 | |
| 7 | TITAMI | 0104 | 100 | 180 | 215 | 395 | 12 | 17 | 27 | |
| 8 | KINHI | 0111 | 51 | 122 | 110 | 232 | 40 | 98 | 187 | |
| 9 | CHINCHOLEE | 0112 | 12 | 25 | 24 | 49 | 1 | 1 | 2 | |
| 10 | PIMPET | 0115 | 61 | 127 | 133 | 260 | 33 | 69 | 134 | |
| 11 | RAHATI | 0118 | 39 | 85 | 87 | 172 | 25 | 53 | 58 | |
| 01 | LALGADI | | 17 | 51 | 37 | 88 | 0 | 0 | 0 | |
| 02 | VANERCHAVADI | | 22 | 52 | 49 | 101 | 22 | 52 | 49 | |
| Village Total | | | | 78 | 188 | 173 | 361 | 47 | 105 | 107 |
| 12 | LINGAPUR | 0124 | 35 | 81 | 69 | 150 | 35 | 81 | 69 | |
| 13 | PARWA | 0129 | 182 | 470 | 456 | 926 | 0 | 0 | 0 | |
| 01 | KOLAM PADA | | 16 | 35 | 24 | 59 | 16 | 35 | 24 | |
| 02 | PARDHI BEDA | | 22 | 60 | 53 | 113 | 0 | 0 | 0 | |
| 03 | BEGHAR | | 27 | 55 | 50 | 105 | 0 | 0 | 0 | |
| Village Total | | | | 247 | 620 | 583 | 1203 | 16 | 35 | 24 |
| 14 | CHIKHALWARDHA | 0133 | 191 | 438 | 413 | 851 | 16 | 37 | 36 | |
| 15 | JAMB | 0146 | 154 | 329 | 333 | 662 | 1 | 2 | 3 | |
| 01 | KOLAM POD | | 52 | 115 | 97 | 212 | 52 | 115 | 97 | |
| Village Total | | | | 206 | 444 | 430 | 874 | 53 | 117 | 98 |
| 16 | MATHANI | 0147 | 64 | 157 | 153 | 310 | 59 | 145 | 141 | |
| Tahsil Total | | | | 1536 | 3494 | 3362 | 6856 | 413 | 926 | 863 |

Basic Statistics On Primitive Tribes viz Village wise No. of Households, Population

District Code: 13KK YAVATMAL Talsil Code: 15 ZARI JAWANI

| Sr. No. | Village/Pada | Census CODE | All Tribes - Population | | | KOLAM - Population | | | | |
|---------------|--------------------|-------------|-------------------------|------|--------|--------------------|------|--------|-----|-----|
| | | | House hold | MALE | FEMALE | House hold | MALE | FEMALE | | |
| 1 | | 0116 | 26 | 67 | 68 | 135 | 23 | 59 | 62 | 121 |
| 2 | BORGAON BANDI | 0117 | 48 | 130 | 117 | 247 | 16 | 42 | 38 | 80 |
| 3 | SUSARI | 0118 | 29 | 65 | 67 | 132 | 16 | 34 | 32 | 66 |
| 4 | SURLA | 0119 | 91 | 237 | 207 | 444 | 1 | 2 | 2 | 4 |
| 01 | SALAI POD | | 17 | 44 | 33 | 77 | 17 | 44 | 33 | 77 |
| 02 | UMBARGHAI | | 24 | 57 | 53 | 110 | 24 | 57 | 53 | 110 |
| 03 | CHINCHPOD | | 10 | 19 | 14 | 33 | 10 | 19 | 14 | 33 |
| Village Total | | | 142 | 357 | 307 | 664 | 52 | 122 | 102 | 224 |
| 5 | WADHONA | 0120 | 80 | 170 | 192 | 362 | 71 | 148 | 179 | 327 |
| 6 | SHIWAN | 0123 | 174 | 422 | 413 | 835 | 32 | 90 | 80 | 170 |
| 7 | PARDEE | 0124 | 55 | 124 | 130 | 254 | 40 | 82 | 98 | 180 |
| 8 | HIVRA BARSA | 0127 | 62 | 129 | 129 | 258 | 36 | 73 | 80 | 153 |
| 9 | RAMPUR | 0128 | 28 | 64 | 72 | 136 | 7 | 17 | 16 | 33 |
| 10 | ANBEZARI (BOODRUK) | 0129 | 26 | 57 | 51 | 108 | 11 | 23 | 17 | 40 |
| 11 | ANBEZARI | 0130 | 10 | 20 | 20 | 40 | 3 | 5 | 6 | 11 |
| 12 | TEMBHI | 0132 | 49 | 112 | 107 | 219 | 20 | 44 | 40 | 84 |
| 13 | HULGAVHAN | 0133 | 58 | 138 | 154 | 312 | 0 | 0 | 0 | 0 |
| 01 | LALGUDA | | 15 | 30 | 42 | 72 | 15 | 30 | 42 | 72 |
| 02 | GHANAIIPADA | | 11 | 31 | 30 | 61 | 11 | 31 | 30 | 61 |
| Village Total | | | 84 | 219 | 226 | 445 | 26 | 61 | 72 | 133 |
| 14 | BHIMWALA | 0134 | 27 | 55 | 63 | 118 | 27 | 55 | 63 | 118 |
| 01 | | | 32 | 77 | 72 | 149 | 32 | 77 | 72 | 149 |
| Village Total | | | 59 | 132 | 135 | 267 | 59 | 132 | 135 | 267 |
| 15 | RAJANI | 0135 | 70 | 187 | 167 | 354 | 18 | 36 | 48 | 84 |
| 16 | MAJARA (SHIBALA) | 0136 | 32 | 89 | 83 | 172 | 32 | 89 | 83 | 172 |
| 17 | NIMANI | 0138 | 80 | 189 | 176 | 365 | 37 | 72 | 76 | 148 |
| 18 | TAKLI | 0139 | 80 | 192 | 165 | 357 | 33 | 76 | 66 | 142 |
| 19 | YESAPUR | 0141 | 13 | 30 | 26 | 56 | 13 | 30 | 26 | 56 |
| 20 | DORALEE | 0142 | 86 | 187 | 162 | 349 | 48 | 101 | 92 | 193 |
| 21 | DABHA | 0143 | 18 | 38 | 38 | 76 | 0 | 0 | 0 | 0 |
| 22 | KHADAKDOH | 0145 | 64 | 171 | 168 | 339 | 25 | 66 | 62 | 128 |
| 23 | VALHASA | 0146 | 35 | 87 | 76 | 163 | 31 | 75 | 71 | 146 |
| 24 | SURADAPUR | 0148 | 70 | 206 | 207 | 413 | 7 | 15 | 20 | 35 |
| 01 | | | 29 | 62 | 68 | 130 | 0 | 0 | 0 | 0 |
| 02 | | | 16 | 43 | 34 | 77 | 16 | 43 | 34 | 77 |
| Village Total | | | 115 | 311 | 309 | 620 | 23 | 58 | 54 | 112 |
| 25 | PATHAN | 0150 | 31 | 68 | 65 | 133 | 12 | 26 | 24 | 50 |
| 26 | HANDWA | 0152 | 71 | 198 | 163 | 361 | 44 | 125 | 106 | 231 |
| 27 | HANGURLA | 0153 | 46 | 131 | 102 | 233 | 3 | 11 | 5 | 16 |
| 28 | NIMBADEVI | 0158 | 58 | 157 | 133 | 290 | 6 | 15 | 8 | 23 |

BASIC STATISTICS ON PRIMITIVE TRIBES VIZ VILLAGEWISE NO. OF HOUSEHOLDS, POPULATION

District Code: 13KK YAVANTMAL

Tahsil Code: 15 2222 JAMANNI

| Sr. No. | Village/Pada | Census CODE | All Tribes | | KOLAM | |
|---------|--------------|-------------|------------|------------|------------|------------|
| | | | House hold | POPULATION | House hold | POPULATION |
| | | | MALE | FEMALE | MALE | FEMALE |
| | | | TOTAL | | TOTAL | |

| | | | | | | | | | | | |
|----|--|--|----|----|----|----|----|----|----|-----|-----|
| 1. | | | 3. | 4. | 5. | 6. | 7. | 8. | 9. | 10. | 11. |
|----|--|--|----|----|----|----|----|----|----|-----|-----|

| | | | | | | | | | | |
|---------------|--------------|------|-----|-----|-----|------|-----|-----|-----|-----|
| 29 | CHIKHALDOH | 0159 | 61 | 149 | 136 | 285 | 9 | 22 | 25 | 47 |
| 30 | MATHARJUN | 0160 | 253 | 602 | 632 | 1234 | 54 | 108 | 126 | 234 |
| 01 | BEHADI PAUD | | 26 | 54 | 50 | 104 | 26 | 54 | 50 | 104 |
| 02 | DUBALI PAUD | | 36 | 85 | 102 | 187 | 36 | 85 | 102 | 187 |
| 03 | GARGOTI PAUD | | 37 | 72 | 84 | 156 | 37 | 72 | 84 | 156 |
| 04 | CHINCH PAUD | | 24 | 66 | 62 | 128 | 24 | 66 | 62 | 128 |
| Village Total | | | 376 | 879 | 930 | 1809 | 177 | 385 | 424 | 809 |

| | | | | | | | | | | |
|---------------|---------|------|----|-----|-----|-----|----|----|----|-----|
| 31 | JUNONI | 0163 | 4 | 6 | 8 | 14 | 4 | 6 | 8 | 14 |
| 32 | GAWARA | 0168 | 43 | 101 | 94 | 195 | 0 | 0 | 0 | 0 |
| 01 | LANDAGI | | 25 | 60 | 64 | 124 | 25 | 60 | 64 | 124 |
| Village Total | | | 68 | 161 | 158 | 319 | 25 | 60 | 64 | 124 |

| | | | | | | | | | | |
|---------------|----------|------|----|----|----|-----|----|----|----|-----|
| 33 | UMAREE | 0170 | 17 | 36 | 33 | 69 | 17 | 36 | 33 | 69 |
| 01 | MHUDHATI | | 29 | 56 | 59 | 115 | 29 | 56 | 59 | 115 |
| Village Total | | | 46 | 92 | 92 | 184 | 46 | 92 | 92 | 184 |

| | | | | | | | | | | |
|---------------|-------------|------|----|-----|-----|-----|----|-----|-----|-----|
| 34 | MUDHATI | 0171 | 53 | 107 | 103 | 210 | 53 | 107 | 103 | 210 |
| 35 | PARSODI | 0172 | 30 | 67 | 75 | 142 | 30 | 67 | 75 | 142 |
| 36 | KODPARWINDI | 0173 | 74 | 285 | 265 | 550 | 26 | 105 | 88 | 193 |
| 37 | PAMANNAR | 0207 | 39 | 79 | 80 | 159 | 20 | 41 | 38 | 79 |
| 38 | HARKI | 0210 | 43 | 97 | 86 | 183 | 3 | 4 | 6 | 10 |
| 39 | KHAPARI | 0211 | 56 | 141 | 126 | 267 | 3 | 5 | 7 | 12 |
| 40 | MUCHHAI | 0212 | 19 | 44 | 35 | 79 | 19 | 44 | 35 | 79 |
| 41 | MAKRI BK | 0216 | 29 | 73 | 65 | 138 | 7 | 16 | 13 | 29 |
| 42 | TAKLI | 0139 | 3 | 10 | 5 | 15 | 2 | 6 | 4 | 10 |
| 43 | DORALEE | 0142 | 5 | 15 | 13 | 28 | 0 | 0 | 0 | 0 |
| 44 | AHERALLI | 0144 | 13 | 26 | 20 | 46 | 4 | 7 | 8 | 15 |
| 45 | VALHASA | 0146 | 3 | 7 | 5 | 12 | 0 | 0 | 0 | 0 |
| 46 | KAKALVELI | 0147 | 72 | 155 | 149 | 304 | 11 | 24 | 20 | 44 |
| 47 | DIGRAS | 0149 | 10 | 16 | 18 | 34 | 1 | 2 | 2 | 4 |
| 48 | PATHAN | 0150 | 25 | 49 | 51 | 100 | 0 | 0 | 0 | 0 |
| 49 | DURBHA | 0182 | 21 | 86 | 89 | 175 | 1 | 2 | 5 | 7 |
| Village Total | | | 21 | 86 | 89 | 175 | 1 | 2 | 5 | 7 |

| | | | | | | | | | |
|--------------|--|-------|-------|-------|--------|-------|-------|-------|-------|
| Tahsil Total | | 2721 | 6647 | 6376 | 13023 | 1178 | 2707 | 2695 | 5402 |
| Grand Total | | 23966 | 54874 | 52068 | 106942 | 11428 | 25488 | 24662 | 50150 |

Basic Statistics On Primitive Tribes viz Villagewise No. of Households, Population

District Code: VEVATMAL

Tahsil Code: 03 KALAND

Page No: 8

| Sr. Village/Pada | Census CODE | Hhid. | All Tribes Population | | Hhid. | KOLAM Population | | % of KOLAM Hhid. |
|------------------|-------------|-------|-----------------------|--------|-------|------------------|--------|------------------|
| | | | MALE | FEMALE | | MALE | FEMALE | |
| 1 | | | | | | | | |
| 2 | | | | | | | | |
| 3 | | | | | | | | |
| 4 | | | | | | | | |
| 5 | | | | | | | | |
| 6 | | | | | | | | |
| 7 | | | | | | | | |
| 8 | | | | | | | | |
| 9 | | | | | | | | |
| 10 | | | | | | | | |
| 11 | | | | | | | | |
| 12 | | | | | | | | |

| | | | | | | | | | | | |
|-----|---------|------|----|-----|-----|-----|----|-----|-----|-----|----|
| 145 | PANGADI | 0140 | 54 | 111 | 117 | 228 | 49 | 103 | 101 | 204 | 91 |
|-----|---------|------|----|-----|-----|-----|----|-----|-----|-----|----|

| | | | | | | | | | | | |
|-----|----------------|------|----|----|----|-----|----|----|----|-----|-----|
| 142 | PALOTI | 0127 | 45 | 96 | 83 | 179 | 7 | 17 | 12 | 29 | 16 |
| | 01 Makode pada | | 25 | 41 | 42 | 83 | 25 | 41 | 42 | 53 | 100 |
| | 02 Badi pada | | 33 | 79 | 58 | 137 | 23 | 79 | 58 | 137 | 100 |

| | | | | | | | | | | | |
|-----|-----------|------|----|----|----|-----|----|----|----|-----|-----|
| 141 | GAREGACON | 0126 | 24 | 55 | 51 | 106 | 24 | 55 | 51 | 106 | 100 |
|-----|-----------|------|----|----|----|-----|----|----|----|-----|-----|

| | | | | | | | | | | | |
|-----|---------|------|----|-----|-----|-----|----|-----|-----|-----|-----|
| 138 | BELOREE | 0116 | 67 | 176 | 147 | 323 | 9 | 24 | 22 | 46 | 13 |
| | 01 PDDA | | 52 | 122 | 108 | 230 | 52 | 122 | 108 | 230 | 100 |

| | | | | | | | | | | | |
|-----|-----------|------|----|-----|-----|-----|----|-----|-----|-----|-----|
| 116 | KALASPURI | 0139 | 63 | 108 | 114 | 222 | 63 | 108 | 114 | 222 | 100 |
|-----|-----------|------|----|-----|-----|-----|----|-----|-----|-----|-----|

| | | | | | | | | | | | |
|-----|----------|------|----|----|----|-----|----|----|----|-----|-----|
| 115 | SHIVPURI | 0138 | 47 | 97 | 91 | 188 | 47 | 97 | 91 | 188 | 100 |
|-----|----------|------|----|----|----|-----|----|----|----|-----|-----|

| | | | | | | | | | | | |
|-----|----------|------|----|-----|-----|-----|----|----|----|-----|----|
| 114 | MARAKADA | 0134 | 40 | 108 | 105 | 213 | 30 | 80 | 81 | 161 | 75 |
|-----|----------|------|----|-----|-----|-----|----|----|----|-----|----|

| | | | | | | | | | | | |
|-----|----------|------|----|----|----|-----|----|----|----|----|----|
| 113 | KINHALLA | 0133 | 24 | 51 | 53 | 104 | 13 | 31 | 33 | 64 | 54 |
|-----|----------|------|----|----|----|-----|----|----|----|----|----|

| | | | | | | | | | | | |
|-----|-----------|------|-----|-----|-----|-----|----|-----|-----|-----|----|
| 112 | METIKHEDA | 0131 | 142 | 323 | 320 | 643 | 51 | 103 | 103 | 206 | 36 |
|-----|-----------|------|-----|-----|-----|-----|----|-----|-----|-----|----|

| | | | | | | | | | | | |
|-----|-------------|------|----|-----|-----|-----|----|-----|-----|-----|----|
| 109 | GANDHINAGAR | 0117 | 62 | 152 | 154 | 306 | 61 | 152 | 152 | 304 | 98 |
|-----|-------------|------|----|-----|-----|-----|----|-----|-----|-----|----|

| | | | | | | | | | | | |
|-----|----------|------|----|----|----|-----|----|----|----|-----|-----|
| 108 | SONKHAAS | 0115 | 39 | 99 | 82 | 181 | 39 | 99 | 82 | 181 | 100 |
|-----|----------|------|----|----|----|-----|----|----|----|-----|-----|

| | | | | | | | | | | | |
|-----|---------|------|----|-----|-----|-----|----|-----|-----|-----|-----|
| 107 | WATBORI | 0113 | 68 | 152 | 131 | 293 | 68 | 152 | 131 | 283 | 100 |
|-----|---------|------|----|-----|-----|-----|----|-----|-----|-----|-----|

| | | | | | | | | | | | |
|--------------|--|--|-----|------|------|------|-----|------|------|------|----|
| TAHSIL TOTAL | | | 785 | 1770 | 1656 | 3426 | 571 | 1263 | 1181 | 2444 | 73 |
|--------------|--|--|-----|------|------|------|-----|------|------|------|----|

P. T. G. "MADIA GOND"

DIST. GADCHIROLI

Tribal Research & Training Institute
 Bench Mark Survey 1996
 HOUSEHOLD REPORT

Basic Statistics On Primitive Tribes Viz Villagewise No. of Households, Population

Tahsil Code: 12

| Sr. No. | Village/Pada | Census CODE | House Hold | All Tribes - POPULATION | | HOUSE HOLD | | MAOIA GOND - POPULATION | | |
|---------------|----------------|-------------|------------|-------------------------|--------|------------|--------|-------------------------|--------|-------|
| | | | | MALE | FEMALE | MALE | FEMALE | MALE | FEMALE | TOTAL |
| 17 | IRPAN PAHLI | 0021 | 23 | 57 | 69 | 126 | 14 | 40 | 46 | 86 |
| 01 | SAHAPAYI | | 4 | 13 | 11 | 24 | 4 | 13 | 11 | 24 |
| 02 | HALETOLA | | 10 | 29 | 21 | 50 | 4 | 12 | 11 | 23 |
| Village Total | | | 37 | 99 | 101 | 200 | 22 | 65 | 68 | 133 |
| 18 | MORAVAH | 0022 | 31 | 93 | 98 | 191 | 31 | 93 | 98 | 191 |
| 19 | GUMADI | 0024 | 11 | 26 | 26 | 52 | 3 | 6 | 6 | 12 |
| 20 | TEKKA | 0025 | 50 | 146 | 129 | 275 | 35 | 114 | 94 | 208 |
| 21 | HANPAYI | 0026 | 10 | 31 | 21 | 52 | 7 | 22 | 14 | 36 |
| 22 | RECHA | 0027 | 24 | 66 | 68 | 134 | 19 | 53 | 52 | 105 |
| 23 | KUSARVAHI | 0028 | 28 | 64 | 79 | 143 | 42 | 42 | 50 | 92 |
| 01 | KASURVAHI-TOLA | | 2 | 10 | 10 | 20 | 2 | 10 | 10 | 20 |
| 02 | TALGULA NO.2 | | 18 | 41 | 44 | 85 | 11 | 76 | 78 | 154 |
| Village Total | | | 48 | 115 | 126 | 241 | 53 | 78 | 83 | 166 |
| 24 | REKNAR | 0030 | 51 | 133 | 111 | 244 | 39 | 110 | 90 | 200 |
| 25 | PENDI | 0031 | 19 | 61 | 51 | 112 | 18 | 60 | 50 | 110 |
| 26 | MEDHARI | 0033 | 13 | 46 | 40 | 86 | 10 | 38 | 31 | 69 |
| 27 | ALENGA VASAHAI | 0034 | 8 | 28 | 23 | 51 | 3 | 14 | 9 | 23 |
| 28 | ROPI | 0035 | 8 | 41 | 34 | 75 | 8 | 34 | 41 | 75 |
| 29 | PENDHOLVAHI | 0036 | 21 | 88 | 91 | 179 | 21 | 88 | 91 | 179 |
| 30 | BHUNKAM | 0037 | 34 | 105 | 114 | 219 | 34 | 105 | 114 | 219 |
| 01 | BHUNKAM TOLA | | 15 | 56 | 54 | 110 | 3 | 9 | 6 | 15 |
| Village Total | | | 49 | 161 | 168 | 329 | 57 | 114 | 120 | 234 |
| 31 | GUNDAM | 0038 | 56 | 141 | 148 | 289 | 27 | 78 | 71 | 149 |
| 32 | KAREM | 0039 | 18 | 57 | 64 | 121 | 18 | 57 | 64 | 121 |
| 33 | JAWELI (BU) | 0040 | 49 | 154 | 162 | 316 | 48 | 153 | 161 | 314 |
| 34 | LANKHALGAON | 0041 | 12 | 43 | 36 | 79 | 12 | 43 | 36 | 79 |
| 35 | KARKASUR | 0042 | 7 | 34 | 37 | 71 | 7 | 34 | 37 | 71 |
| 36 | KOYANDAL | 0043 | 22 | 80 | 95 | 175 | 18 | 72 | 85 | 157 |
| 01 | KOYANDAL | | 11 | 44 | 47 | 91 | 11 | 44 | 47 | 91 |
| Village Total | | | 33 | 124 | 142 | 266 | 29 | 116 | 132 | 248 |
| 37 | GADDAPALLI | 0044 | 52 | 185 | 184 | 369 | 48 | 174 | 176 | 350 |
| 38 | ASAWANDI | 0045 | 21 | 74 | 85 | 159 | 20 | 70 | 78 | 148 |
| 39 | KOTAMI | 0046 | 58 | 162 | 171 | 333 | 43 | 123 | 132 | 255 |
| 40 | NAINGUDA | 0047 | 28 | 123 | 108 | 231 | 26 | 117 | 102 | 219 |
| 41 | NAVEGAON | 0048 | 3 | 14 | 6 | 20 | 3 | 14 | 6 | 20 |
| 42 | CHOLEWAODA | 0049 | 32 | 82 | 101 | 183 | 21 | 61 | 70 | 131 |
| 01 | USHIR TOLA | | 14 | 49 | 39 | 88 | 6 | 21 | 14 | 35 |
| Village Total | | | 46 | 131 | 140 | 271 | 27 | 82 | 84 | 166 |

Basic Statistics On Primitive Tribes viz. age-wise No. of Households, Population

District Code: 18mm GADCHEROLI

Tahsil Code: 12 ETAPALLI

| Sr. No. | Village/Pada | Census CODE | House hold | | All Tribes Population | | House hold | | KADIA GOND Population | |
|---------------|-------------------|-------------|------------|--------|-----------------------|--------|------------|--------|-----------------------|--------|
| | | | MALE | FEMALE | MALE | FEMALE | MALE | FEMALE | MALE | FEMALE |
| 1 | WADASAKALA | 0001 | 39 | 109 | 95 | 204 | 37 | 105 | 90 | 195 |
| 01 | CIDAM TOLA | | 12 | 31 | 41 | 72 | 7 | 20 | 22 | 42 |
| 02 | BHUNYA TOLA | | 8 | 33 | 24 | 57 | 8 | 33 | 24 | 57 |
| Village Total | | | 59 | 172 | 160 | 333 | 52 | 158 | 136 | 294 |
| 2 | DINDAVI | 0002 | 43 | 134 | 121 | 265 | 33 | 107 | 90 | 197 |
| 3 | SIRPUR | 0003 | 31 | 105 | 98 | 203 | 31 | 105 | 98 | 203 |
| 01 | HITATOLA | | 15 | 42 | 37 | 79 | 15 | 42 | 37 | 79 |
| Village Total | | | 46 | 147 | 135 | 282 | 46 | 147 | 135 | 282 |
| 4 | VELHAGAD | 0004 | 24 | 72 | 66 | 138 | 7 | 24 | 25 | 49 |
| 5 | GATTIWAHI | 0005 | 7 | 22 | 25 | 47 | 1 | 2 | 3 | 5 |
| 6 | KURUKWADA | 0006 | 46 | 125 | 110 | 235 | 28 | 83 | 77 | 180 |
| 7 | DOLANDA | 0007 | 49 | 130 | 128 | 258 | 29 | 91 | 93 | 184 |
| 01 | KUMBHAR TOLA | | 7 | 25 | 18 | 40 | 7 | 22 | 18 | 40 |
| Village Total | | | 56 | 151 | 146 | 298 | 36 | 113 | 111 | 224 |
| 8 | WADSAKHURD | 0009 | 32 | 11 | 112 | 226 | 15 | 59 | 52 | 111 |
| 9 | JABHULGATTA | 0010 | 20 | 6 | 48 | 114 | 9 | 22 | 24 | 46 |
| 10 | JARAWANDI | 0011 | 52 | 12 | 103 | 224 | 1 | 3 | 2 | 5 |
| 01 | INDIRANAGAR | | 22 | 4 | 42 | 83 | 3 | 4 | 5 | 9 |
| 07 | AMBETOK | | 10 | 2 | 20 | 45 | 1 | 3 | 0 | 3 |
| Village Total | | | 84 | 18 | 165 | 350 | 5 | 10 | 7 | 17 |
| 11 | SOHGAON | 0013 | 35 | 112 | 87 | 200 | 33 | 110 | 84 | 194 |
| 13 | | | 2 | 6 | 8 | 14 | 2 | 6 | 8 | 14 |
| Village Total | | | 37 | 118 | 95 | 214 | 35 | 116 | 92 | 208 |
| 12 | WANDOLI | 0015 | 2 | 3 | 10 | 18 | 2 | 8 | 10 | 18 |
| 13 | SINBHATTI | 0016 | 15 | 42 | 53 | 95 | 15 | 42 | 53 | 95 |
| 14 | SARKHEDA | 0018 | 27 | 72 | 83 | 155 | 22 | 63 | 70 | 133 |
| 01 | SARKHEDA GOTEPELA | | 13 | 43 | 46 | 89 | 11 | 37 | 33 | 70 |
| Village Total | | | 40 | 115 | 129 | 244 | 33 | 100 | 103 | 203 |
| 15 | UMARGATTA | 0019 | 6 | 1 | 14 | 28 | 6 | 14 | 14 | 28 |
| 01 | UMARGATTA PADA | | 1 | 1 | 2 | 6 | 1 | 4 | 4 | 6 |
| Village Total | | | 7 | 1 | 16 | 34 | 7 | 18 | 16 | 34 |
| 16 | KANDALI | 0020 | 20 | 6 | 56 | 118 | 1 | 2 | 1 | 3 |
| 01 | KANDALI TOLA | | 11 | 3 | 32 | 63 | 0 | 0 | 0 | 0 |
| Village Total | | | 31 | 9 | 88 | 181 | 1 | 2 | 1 | 3 |

Basic Statistics On Primitive Tribes viz Villagewise No. Of Households, Population

District Code: 15mm

Tahsil Code: 12

| Sr. No. | Village/Pada | Census CODE | All Tribes - House hold | | -PRADIA GOND - Population | |
|---------|--------------|-------------|-------------------------|--------|---------------------------|--------|
| | | | MALE | FEMALE | MALE | FEMALE |

| | | | | | | |
|---------------|----------|------|----|-----|-----|-----|
| 43 | MAGDANDI | 0050 | 8 | 21 | 36 | 57 |
| 44 | KOTHRI | 0051 | 16 | 38 | 54 | 84 |
| 45 | GHOTESUR | 0053 | 72 | 169 | 241 | 50 |
| 46 | GUDDRAH | 0054 | 19 | 58 | 77 | 110 |
| 47 | MANEMARA | 0055 | 49 | 146 | 195 | 249 |
| 01 | | | 23 | 90 | 113 | 177 |
| Village Total | | | 72 | 236 | 312 | 426 |

| | | | | | | |
|---------------|-------------------|------|----|-----|-----|-----|
| 48 | KARKO BK | 0056 | 34 | 132 | 166 | 227 |
| 49 | KOTAKONDA (KHURD) | 0057 | 16 | 48 | 64 | 91 |
| 50 | | 0058 | 75 | 232 | 307 | 468 |
| 51 | VENASAR TOLA | 0059 | 25 | 74 | 99 | 142 |
| 52 | MUSRAHGUDA | 0060 | 27 | 96 | 123 | 181 |
| 53 | ZURI (M) | 0062 | 19 | 71 | 90 | 132 |
| 54 | ZURI (M) | 0063 | 4 | 19 | 23 | 31 |
| 55 | YETAMARI | 0064 | 39 | 98 | 137 | 193 |
| 56 | KONDAMADI | 0065 | 30 | 151 | 181 | 280 |
| 57 | GADERI | 0066 | 29 | 89 | 118 | 135 |
| 58 | WAGHEZARI (S) | 0067 | 41 | 114 | 155 | 170 |
| 59 | PUNNUR | 0069 | 46 | 168 | 214 | 347 |
| 01 | PARPANGUDA | | 40 | 128 | 168 | 250 |
| Village Total | | | 86 | 308 | 394 | 597 |

| | | | | | | |
|---------------|-------------------|------|-----|-----|-----|-----|
| 60 | GATEPALLI | 0070 | 22 | 67 | 89 | 131 |
| 61 | VATEGAITA | 0071 | 47 | 146 | 193 | 270 |
| 62 | EKNASUR | 0073 | 23 | 81 | 104 | 174 |
| 63 | CHANDANVELI | 0074 | 120 | 343 | 463 | 545 |
| 64 | GENDA | 0075 | 118 | 324 | 442 | 664 |
| 65 | TADPALLI | 0077 | 40 | 116 | 156 | 239 |
| 01 | NARANUR/RENGAMARI | | 48 | 138 | 186 | 255 |
| Village Total | | | 88 | 254 | 340 | 494 |

| | | | | | | |
|---------------|------------|------|----|-----|-----|-----|
| 66 | MADELI (S) | 0078 | 22 | 52 | 74 | 106 |
| 67 | DEVANDA | 0079 | 17 | 38 | 55 | 84 |
| 68 | LANZI | 0080 | 31 | 88 | 119 | 162 |
| 69 | TAMBDA S | 0081 | 71 | 229 | 300 | 444 |
| 70 | TAMBDA (M) | 0082 | 30 | 82 | 112 | 164 |
| 71 | DODADI (M) | 0083 | 35 | 116 | 151 | 248 |
| 72 | BARASEWADA | 0084 | 36 | 109 | 145 | 226 |
| 73 | MAKEPALLI | 0085 | 2 | 5 | 7 | 9 |
| 74 | PASAMUDI | 0086 | 80 | 264 | 344 | 507 |
| 75 | KUSHNAR | 0087 | 51 | 150 | 201 | 255 |
| 01 | TOLA | | 5 | 21 | 26 | 38 |
| Village Total | | | 56 | 171 | 227 | 291 |

Basic Statistics On Primitive Tribes viz Village wise No. of Households, Population

District Code: 18mm

Tahsil Code: 12

| Sr. No. | Village/Pada | Census CODE | -All Tribes- | | -MADIA GOND- | | | |
|---------|--------------|-------------|--------------|------------|--------------|------------|--------|-------|
| | | | House hold | POPULATION | House hold | POPULATION | | |
| | | | MALE | FEMALE | TOTAL | MALE | FEMALE | TOTAL |

1. 2. 3. 4. 5. 6. 7. 8. 9. 10. 11.

| | | | | | | | | | | |
|---------------|-------------|------|-----|-----|-----|------|----|-----|-----|-----|
| 76 | JIVANGATA | 0088 | 212 | 600 | 569 | 1169 | 83 | 260 | 255 | 515 |
| 77 | DONDI S | 0089 | 74 | 223 | 225 | 448 | 69 | 210 | 210 | 420 |
| 78 | ALENGA | 0090 | 35 | 129 | 138 | 267 | 35 | 128 | 135 | 263 |
| 01 | ALENGA TOLA | | 20 | 60 | 63 | 123 | 20 | 60 | 63 | 123 |
| Village Total | | | 56 | 189 | 201 | 390 | 55 | 188 | 198 | 386 |

| | | | | | | | | | | |
|---------------|-------|------|----|-----|-----|-----|----|-----|-----|-----|
| 79 | TODSA | 0091 | 50 | 158 | 185 | 343 | 49 | 156 | 184 | 340 |
| 01 | TODSA | | 1 | 6 | 4 | 10 | 1 | 6 | 4 | 10 |
| Village Total | | | 51 | 164 | 189 | 353 | 50 | 162 | 188 | 350 |

| | | | | | | | | | | |
|---------------|-------------|------|----|-----|-----|-----|----|-----|-----|-----|
| 80 | KARAPALLI | 0092 | 23 | 73 | 76 | 149 | 18 | 54 | 58 | 112 |
| 81 | BANDE | 0093 | 59 | 135 | 143 | 278 | 41 | 94 | 91 | 185 |
| 82 | PETHA | 0094 | 63 | 191 | 196 | 387 | 58 | 177 | 185 | 362 |
| 83 | EKARA BURUK | 0095 | 53 | 161 | 148 | 309 | 50 | 149 | 138 | 287 |
| 01 | TOLA PADA | | 25 | 84 | 88 | 172 | 25 | 84 | 88 | 172 |
| Village Total | | | 78 | 245 | 236 | 481 | 75 | 233 | 226 | 459 |

| | | | | | | | | | | |
|---------------|-----------------|------|-----|-----|-----|-----|----|-----|-----|-----|
| 84 | ITAPALLI | 0097 | 102 | 232 | 219 | 451 | 45 | 98 | 109 | 207 |
| 01 | ITAPALLI (TOLA) | | 54 | 142 | 153 | 295 | 54 | 142 | 153 | 295 |
| Village Total | | | 156 | 374 | 372 | 746 | 99 | 240 | 262 | 502 |

| | | | | | | | | | | |
|---------------|-----------------|------|-----|-----|-----|-----|----|-----|-----|-----|
| 85 | BHARPALLI | 0098 | 48 | 147 | 142 | 289 | 41 | 126 | 129 | 255 |
| 86 | DHIME | 0099 | 55 | 152 | 140 | 292 | 52 | 140 | 129 | 269 |
| 87 | JAMELI | 0100 | 57 | 156 | 156 | 312 | 50 | 96 | 85 | 181 |
| 88 | GURUPALI | 0101 | 64 | 166 | 171 | 337 | 47 | 133 | 128 | 261 |
| 89 | KARREM | 0102 | 42 | 105 | 101 | 206 | 1 | 2 | 2 | 4 |
| 90 | GURUPALLI | 0103 | 104 | 285 | 290 | 575 | 82 | 223 | 232 | 455 |
| 91 | ETAAPALLI | 0104 | 66 | 208 | 206 | 414 | 65 | 205 | 205 | 408 |
| 92 | EKRA KHURO | 0105 | 33 | 91 | 83 | 174 | 31 | 84 | 77 | 161 |
| 01 | EKRA KHURO TOLA | | 21 | 64 | 50 | 114 | 21 | 64 | 50 | 114 |
| Village Total | | | 54 | 155 | 133 | 288 | 52 | 148 | 127 | 275 |

| | | | | | | | | | | |
|---------------|------------|------|----|-----|-----|-----|----|-----|-----|-----|
| 93 | ZARFOWADA | 0106 | 31 | 86 | 78 | 164 | 31 | 86 | 78 | 164 |
| 94 | HEDHARI | 0107 | 67 | 171 | 161 | 332 | 63 | 162 | 152 | 314 |
| 95 | HANGER | 0108 | 32 | 93 | 108 | 201 | 23 | 70 | 80 | 150 |
| 01 | MANGERTOLA | | 7 | 14 | 15 | 29 | 4 | 9 | 10 | 19 |
| Village Total | | | 39 | 107 | 123 | 230 | 27 | 79 | 90 | 169 |

| | | | | | | | | | | |
|----|-------------|------|----|-----|-----|-----|----|-----|-----|-----|
| 96 | PARSALGONDI | 0109 | 98 | 310 | 300 | 610 | 87 | 284 | 269 | 553 |
| 97 | ALBANDI | 0110 | 30 | 96 | 87 | 183 | 29 | 92 | 84 | 176 |
| 01 | ALBANDI | | 15 | 46 | 45 | 91 | 15 | 46 | 45 | 91 |

Basic Statistics On Primitive Tribes viz Villagewise No. of Households, Population

District Code: 18mm

Tahsil Code: 12

Sr. No. Village/Pada Census CODE House Hold All Tribes Population MALE FEMALE TOTAL House Hold MALE FEMALE TOTAL

1. 2. 3. 4. 5. 6. 7. 8. 9. 10. 11.

Village Total 45 142 132 274 44 138 129 267

98 PANDEMAHI (M) 0112 38 87 87 174 1 4 2 6
 99 BIRI 0114 77 248 235 483 53 193 168 361
 100 TATIGUDAM S. 0115 27 85 76 161 1 5 4 9
 101 UDERRA 0116 106 305 274 579 96 271 245 516
 01 TOLA 14 39 41 80 14 39 41 80

Village Total 120 344 315 659 110 310 286 596

102 MARKAL 0118 55 148 137 285 52 138 129 267
 01 TOLA 27 73 78 151 27 73 78 151

Village Total 82 221 215 436 79 211 207 418

103 REKANAR 0119 81 228 241 469 78 222 235 457
 01 REYKANAR THELA 6 13 15 28 6 13 15 28

Village Total 87 241 256 497 84 235 250 485

104 BUGI 0121 200 530 515 1045 156 430 397 827
 105 CHEMELI 0122 185 517 487 1004 86 270 260 530
 106 KONDRAHAI 0123 32 93 78 171 30 72 72 158
 107 PINDIGUDAM 0124 25 59 57 116 25 59 57 116
 108 PEMAS 0127 46 168 186 354 41 142 149 291
 109 ABANPALI 0129 40 140 31 71 10 40 40 81
 110 KANDOOI 0131 125 445 417 862 123 439 408 847
 111 GATEPALI 0132 17 56 56 118 17 56 56 118
 01 GATEPALI PADA 15 45 37 82 9 29 25 54

Village Total 32 107 93 200 26 91 81 172

112 PETHA 0133 27 71 54 125 22 60 47 107
 01 PETHA TOLA 6 13 16 29 6 13 16 29

Village Total 33 84 70 154 28 73 63 136

113 KAHAKI (GHOTSUR) 0134 40 117 111 228 40 117 111 228
 01 DUSAGUDA 21 55 52 107 21 55 52 107

Village Total 61 172 163 335 61 172 163 335

114 SEWARI 0135 48 170 155 325 45 159 148 307
 115 KUKELI 0137 28 115 112 227 28 115 112 227
 116 JIRWANOI 0138 95 378 366 744 95 378 366 744
 117 JAWLI KH. 0139 35 138 137 275 29 116 119 235

Village Total 206 764 746 1510 206 764 746 1510

Basic Statistics on Primitive Tribes viz Villagewise No. of Households, Population

District Code: 18mm

Tahsil Code: 12

| Sr. No. | Village/Pada | Census CODE | All Tribes | | MADIA GOND | |
|---------|---------------|-------------|------------|------------|------------|------------|
| | | | House Hold | Population | House Hold | Population |
| | | | MALE | FEMALE | MALE | FEMALE |
| 118 | MEDHARI | 0140 | 39 | 147 | 141 | 288 |
| 01 | MEDHARI TOLA | | 36 | 116 | 113 | 229 |
| 02 | VIKEN TOLA | | 18 | 51 | 52 | 103 |
| | Village Total | | 93 | 314 | 306 | 620 |
| 119 | WANGTURI | 0141 | 31 | 112 | 105 | 217 |
| 120 | KUNDUM | 0142 | 15 | 35 | 42 | 77 |
| 121 | BUGRI | 0143 | 40 | 124 | 131 | 255 |
| 122 | VERGAGAD | 0144 | 18 | 43 | 48 | 91 |
| 123 | KACHNER | 0145 | 72 | 220 | 207 | 427 |
| 124 | KORNAR (M) | 0146 | 27 | 70 | 68 | 138 |
| 125 | REGGANDI | 0147 | 32 | 88 | 82 | 170 |
| 126 | HALEMARA | 0148 | 79 | 196 | 214 | 410 |
| 127 | KOTRI | 0149 | 67 | 200 | 189 | 389 |
| 01 | MOHGAON | | 4 | 9 | 12 | 21 |
| | Village Total | | 71 | 209 | 201 | 410 |
| 128 | KUORI | 0150 | 62 | 170 | 163 | 333 |
| 01 | TOK | | 12 | 34 | 22 | 56 |
| | Village Total | | 74 | 204 | 185 | 389 |
| 129 | NAGULWADI | 0151 | 31 | 96 | 90 | 186 |
| 130 | MOHURLI | 0152 | 27 | 84 | 80 | 164 |
| 131 | NENDER | 0155 | 24 | 82 | 80 | 162 |
| 132 | PUSAKE | 0156 | 19 | 48 | 43 | 91 |
| 133 | NAYANWADI | 0157 | 30 | 90 | 112 | 202 |
| 134 | DODUR | 0158 | 26 | 73 | 77 | 150 |
| 01 | NULETOLA | | 7 | 27 | 32 | 59 |
| 02 | HIDER TOLA | | 6 | 21 | 17 | 38 |
| | Village Total | | 39 | 121 | 126 | 247 |
| 135 | REKHABAIAL | 0159 | 13 | 40 | 39 | 79 |
| 136 | PUSKOTI | 0160 | 39 | 106 | 105 | 211 |
| 137 | TODGATTA | 0161 | 30 | 97 | 95 | 192 |
| 138 | HINDUR (M) | 0162 | 15 | 46 | 44 | 90 |
| 139 | MACHVENCHA | 0163 | 2 | 3 | 3 | 6 |
| 140 | PASBODI | 0164 | 15 | 43 | 37 | 80 |
| 141 | MARDKULI | 0165 | 8 | 25 | 23 | 48 |
| 01 | HITTATOLA | | 3 | 12 | 6 | 18 |
| | Village Total | | 11 | 37 | 29 | 66 |
| 142 | DEOWADI | 0166 | 20 | 50 | 45 | 95 |

Tribal Research & Training Institute

Bench Mark Survey 1996
HOUSEHOLD REPORT

Date: 15/07/98

Basic Statistics On Primitive Tribes viz Villagewise No. of Households, Population

Tahsil Code: 12

District Code: 18mm

| Sr. No. | Village/Pada | Census CODE | House hold | | All Tribes POPULATION | | RABDIA GOND POPULATION | |
|---------|--------------|-------------|------------|--------|-----------------------|--------|------------------------|--------|
| | | | MALE | FEMALE | MALE | FEMALE | MALE | FEMALE |

| | | | | | | | | | | |
|-----|----------------|------|-----|-----|-----|-----|----|-----|-----|-----|
| 143 | GADREWADA | 0167 | 47 | 130 | 141 | 271 | 44 | 121 | 133 | 254 |
| 01 | GADREWADA-PADA | | 3 | 11 | 8 | 19 | 1 | 8 | 3 | 11 |
| | Village Total | | 50 | 141 | 149 | 290 | 45 | 129 | 136 | 265 |
| 144 | TADGUDA | 0168 | 39 | 128 | 122 | 250 | 36 | 113 | 113 | 226 |
| 145 | WATELI | 0170 | 49 | 135 | 154 | 289 | 36 | 107 | 126 | 233 |
| 146 | JATAWANDI | 0171 | 51 | 151 | 163 | 314 | 41 | 111 | 141 | 252 |
| 147 | HODASKE | 0172 | 35 | 136 | 141 | 277 | 34 | 129 | 137 | 266 |
| 148 | GATTAGUDA | 0173 | 31 | 87 | 93 | 180 | 23 | 70 | 72 | 142 |
| 149 | JABHIYA | 0174 | 57 | 192 | 156 | 348 | 29 | 99 | 82 | 181 |
| 150 | ADANGE | 0175 | 21 | 72 | 69 | 141 | 21 | 72 | 69 | 141 |
| 151 | TITOLA | 0176 | 40 | 140 | 142 | 282 | 37 | 129 | 133 | 262 |
| 152 | PAHADIGUDA | 0177 | 22 | 85 | 75 | 160 | 22 | 85 | 75 | 160 |
| 153 | SURAJAGAD | 0178 | 29 | 79 | 84 | 163 | 7 | 19 | 23 | 42 |
| 154 | PURSULGONDI | 0179 | 53 | 164 | 151 | 315 | 13 | 33 | 25 | 58 |
| 155 | ITULNAR | 0180 | 11 | 39 | 41 | 80 | 11 | 39 | 41 | 80 |
| 156 | GODELI | 0181 | 15 | 47 | 40 | 87 | 4 | 20 | 17 | 37 |
| 157 | BODMETTA | 0182 | 21 | 46 | 42 | 88 | 6 | 10 | 13 | 23 |
| 158 | ALENGA | 0183 | 31 | 86 | 79 | 165 | 26 | 75 | 70 | 145 |
| 159 | PUSAMPALLI | 0184 | 14 | 67 | 50 | 117 | 12 | 59 | 46 | 105 |
| 160 | NILANGUDA | 0186 | 44 | 161 | 157 | 318 | 40 | 148 | 148 | 296 |
| 161 | GATTHA | 0187 | 69 | 235 | 205 | 440 | 57 | 204 | 174 | 378 |
| 162 | BESEWADA | 0188 | 34 | 94 | 116 | 210 | 28 | 81 | 96 | 177 |
| 163 | HIKER | 0189 | 5 | 15 | 14 | 29 | 5 | 15 | 14 | 29 |
| 164 | MUREWADA | 0190 | 14 | 44 | 42 | 86 | 9 | 29 | 26 | 55 |
| 165 | KOVANVARSHI | 0191 | 18 | 50 | 38 | 88 | 5 | 13 | 8 | 21 |
| 166 | WALMI | 0192 | 24 | 66 | 64 | 130 | 9 | 29 | 26 | 55 |
| 167 | HOHANDI | 0193 | 17 | 48 | 48 | 96 | 13 | 41 | 39 | 80 |
| 168 | GUNJUR | 0194 | 22 | 71 | 50 | 121 | 12 | 48 | 34 | 82 |
| 169 | GORGUTTA (H) | 0195 | 12 | 31 | 34 | 65 | 12 | 31 | 34 | 65 |
| 170 | DASGINDI | 0196 | 20 | 52 | 55 | 107 | 18 | 45 | 50 | 95 |
| 171 | KUNJHALA | 0197 | 14 | 39 | 48 | 87 | 14 | 39 | 48 | 87 |
| 172 | TUMARKONDI | 0198 | 19 | 59 | 74 | 133 | 19 | 59 | 74 | 133 |
| 173 | KOTI | 0209 | 115 | 305 | 322 | 627 | 78 | 199 | 208 | 407 |
| 174 | POKUR | 0212 | 17 | 48 | 45 | 93 | 17 | 48 | 45 | 93 |
| 175 | BOTANFUNDI | 0216 | 46 | 156 | 143 | 299 | 43 | 144 | 136 | 280 |
| 176 | VENGDPUR | 0219 | 8 | 20 | 24 | 44 | 8 | 20 | 24 | 44 |
| 177 | KODAPE | 0220 | 14 | 40 | 39 | 79 | 7 | 18 | 22 | 40 |
| 178 | TEKALA | 0229 | 42 | 114 | 105 | 219 | 42 | 114 | 105 | 219 |
| 179 | KOSPUNDI | 0232 | 20 | 56 | 51 | 107 | 20 | 56 | 51 | 107 |
| 01 | Village Total | | 12 | 47 | 41 | 88 | 12 | 47 | 41 | 88 |
| 180 | IRAKDUMME | 0234 | 26 | 73 | 79 | 152 | 24 | 67 | 75 | 142 |
| 181 | AREKATA | 0239 | 85 | 226 | 179 | 405 | 42 | 122 | 80 | 202 |

Tribal Research & Training Institute
 Bench Mark Survey 1996
 HOUSEHOLD REPORT

Date: 15/07/98

Basic Statistics On Primitive Tribes viz Village wise No. of Households, Population

Page No: 8

District Code: 18mm

Tahsil Code: 12

| Sr. No. | Village/Pada | Census CODE | All Tribes | | MADIA GOND | |
|---------|--------------|-------------|------------|------------|------------|------------|
| | | | House Hold | Population | House Hold | Population |
| | | | MALE | FEMALE | MALE | FEMALE |
| | | | TOTAL | TOTAL | TOTAL | TOTAL |

| | | | | | | | | | | | |
|----|--|--|----|----|----|----|----|----|----|-----|-----|
| 1. | | | 3. | 4. | 5. | 6. | 7. | 8. | 9. | 10. | 11. |
|----|--|--|----|----|----|----|----|----|----|-----|-----|

| | | | | | | | | | | |
|---------------|-------------|------|----|-----|-----|-----|----|-----|-----|-----|
| 182 | LASMKAR | 0266 | 36 | 91 | 85 | 176 | 36 | 91 | 85 | 176 |
| 183 | GOPNAR | 0267 | 29 | 85 | 69 | 154 | 28 | 81 | 67 | 148 |
| 184 | MORADPAR | 0268 | 14 | 31 | 35 | 66 | 14 | 31 | 35 | 66 |
| 185 | TORAKEMARKA | 0271 | 22 | 51 | 48 | 99 | 22 | 51 | 48 | 99 |
| 186 | KUCHER (M) | 0286 | 30 | 78 | 81 | 159 | 30 | 78 | 81 | 159 |
| 01 | | | 42 | 125 | 122 | 247 | 42 | 125 | 122 | 247 |
| Village Total | | | 72 | 203 | 203 | 406 | 72 | 203 | 203 | 406 |

| | | | | | | | | | | |
|---------------|--------|------|---|---|---|---|---|---|---|---|
| 187 | LAHERI | 0288 | 2 | 2 | 4 | 6 | 2 | 2 | 4 | 6 |
| Village Total | | | 2 | 2 | 4 | 6 | 2 | 2 | 4 | 6 |

| | | | | | | | | | | |
|--------------|--|--|------|-------|-------|-------|------|-------|-------|-------|
| Tahsil Total | | | 7898 | 23477 | 22988 | 46465 | 6225 | 19123 | 18731 | 37854 |
|--------------|--|--|------|-------|-------|-------|------|-------|-------|-------|

