


R-355

# HAND BOOK OF STATISTICS



TRIBAL CULTURAL RESEARCH AND TRAINING INSTITUTE  
TRIBAL WELFARE DEPARTMENT  
GOVERNMENT OF ANDHRA PRADESH  
HYDERABAD




STATISTICAL SERIES -- II

HAND BOOK OF STATISTICS

D.R. PRATAP, M.A.,  
DIRECTOR-IN-CHARGE

A.SOMASEKHAR,  
STATISTICAL OFFICER

G.MADHUSUDANA RAO,  
STATISTICIAN.



TRIBAL CULTURAL RESEARCH & TRAINING INSTITUTE  
TRIBAL WELFARE DEPARTMENT  
ANDHRA PRADESH  
HYDERABAD

1971

TRIBAL CULTURAL  
Research & Training Institute,  
LIBRARY.

Acc. No.

Cl. No.



P R E F A C E

This Hand Book is the second in the Statistical series brought out by this Institute comprising useful Statistical data on different aspects of Socio-economic development of Scheduled Areas and Scheduled Tribes in Andhra Pradesh. This Publication is intended to provide the basic data on various facilities extended to Scheduled Tribes in the fields of Agriculture, Animal Husbandry, Education, Medical and Public Health, Cooperation etc. I hope this Hand-book will cater to the needs of all especially Administrators, Social Workers and Research Workers engaged in the field of Tribal Welfare.

My sincere thanks are due to all the Heads of Departments of Government of Andhra Pradesh who have extended their utmost co-operation in furnishing useful data, without which this purposeful endeavour could not have been a success.

Tribal Cultural Research  
and Training Institute.

D.R.PRATAP



C O N T E N T S

P R E F A C E

<u>Table No.</u>		<u>Page No.</u>
1.	<u>Representation of Scheduled Tribes:</u>	
1.1	Scheduled Tribe Members in Parliament. ..	1
1.2	Scheduled Tribe Members in Andhra Pradesh Legislative Assembly. ..	2
1.3	Scheduled Tribe Members in Andhra Pradesh Legislative Council. ..	3
1.4	Members of the Andhra Pradesh Tribes Advisory Council. ..	4
1.5	Tribal and Non-tribal membership in Gram Panchayats - Block-wise. ..	5
2.	Voluntary Organisations for the Welfare of Scheduled Tribes. ..	6
3.	Scheduled Areas and Scheduled Tribes at a glance. ..	7
4.	<u>Census Statistics:</u> ..	10
4.1	Area, Scheduled Tribe population and Density (1961) - District-wise. ..	11
4.2	Area, Scheduled Tribe population and Density (1971-Estimated) District-wise. ..	12
4.3	Variations in Scheduled Tribe population. ..	13
4.4	Scheduled Tribe population Classified according to mother tongue - 1961. ..	14
4.5	Tribal Development Blocks. ..	16
4.6	Villages of Tribal Development Blocks Classified according to population groups. ..	18



5.	<u>Climate:</u>		
5.1	Temperature recorded in observatories of certain Districts having Scheduled areas.	..	43
5.2	Distribution of Rainfall in Tribal Development Blocks - 1968.	..	44
6.	<u>Agriculture:</u>		
6.1	Land Utilisation - Tribal Development Blocks - 1966-67.	..	46
6.2	Area Irrigated through various sources Block-wise.	..	48
6.3	Area under each type of crop - Block-wise.	..	49
6.4	Shifting cultivation.	..	50
6.5	Minor Irrigation Schemes in Scheduled Areas during 1970-71.	..	51
6.6	Land Colonisation schemes in Scheduled Areas (1970-71).	..	52
6.7	Land Revenue and Land Assignment particulars in Scheduled Areas (1966-68).	..	53
7.	<u>Animal Husbandry:</u>		
7.1	Livestock and Poultry in Scheduled Areas of Andhra Pradesh.	..	54
7.2	Veterinary Institutions functioning in Scheduled Areas (1970-71).	..	55
7.3	Targets and Achievements of Veterinary Institutions in Scheduled Areas - 1970-71.		56
8.	<u>Forests:</u>		
8.1	Forest Area - District-wise	..	57
8.2	Value of forest produce (1965-68)	..	58





## 9. Co-operatives and Industries:

9.1	Co-operative Societies in Tribal Development Blocks.	..	59
9.2	Registered and un-registered money-lenders.	..	60
9.3	Training-cum-production Centre(III Five Year Plan)	..	61
9.4	Purchases and Sales of Agency produce Co-operative marketing societies for the year 1970-71.	..	63
9.5	Credit turn over by Girijan Co operative Corporation.	..	64
9.6	Cottage Industries in Scheduled Areas..		65
9.7	Sericulture Industries in Scheduled Areas.	..	66

## 10. Education:

10.1	Educational facilities and beneficiaries.	..	67
10.2	Ashram Schools for Scheduled Tribes	..	68
10.3	Hostels for Scheduled Tribes and Denotified Tribes.	..	69
10.4	Locations of Hostels for Scheduled Tribes and Denotified Tribes (Government and subsidised)	..	70
10.5	Scholarships for Scheduled Tribes	..	103
10.6	Supply of Books, Slates and Clothing	..	104

## 11. Medical and Health:

11.1	Medical facilities in Scheduled Areas of Andhra Pradesh.	..	105
11.2	Locations of each type of Medical facility - District-wise.	..	106
11.3	Achievements of Medical Institutions during 1970-71.	..	114

12. Power:

12.1	Electricity generated in State.	..	115
12.2	Electricity generated in Scheduled Areas.	..	115

13. Labour and Employment:

✓ 13.1	Registration and placement of Scheduled Tribes in Employment Exchanges.	..	116
✓ 13.2	Category-wise Employment particulars of Scheduled Tribes.	..	117
13.3	Number of Landless Tribal families.	..	124

14. State Income:

14.1	State Income.	..	125
14.2	State income of Andhra Pradesh by Industries of origin (At current prices)	..	126

15. Research and Training:

15.1	Category-wise No. of Officers trained by Tribal Cultural Research and Training Institute, Hyderabad.	..	128
15.2	List of Publications Tribal Cultural Research and Training Institute, Hyderabad.	..	129

\*  
\*  
\*  
\*  
\*  
\*  
\*





1. REPRESENTATION OF SCHEDULED TRIBES.

1.1 Scheduled Tribe Members in Parliament:

District	Constituency	Name of the M.P.
1. Srikakulam	Parvathipuram	Shri Biddiki Satyanarayana
2. Khammam	Bhadrachalam	Smt. B.K. Radhabai

Source: General Administration Department, Andhra Pradesh,  
Lyderabad.

(List of Members of Andhra Pradesh Legislature and  
of Parliament from Andhra Pradesh - Home (Elec-A)  
Department).

1.2 Scheduled Tribe members of Andhra Pradesh  
Legislative Assembly

District	Constituency	Name of the member
Srikakulam	1. Kethuru	Shri Subbanna Meenaka
	2. Naguru	Shri Prataparudra Raju Satrucherla
	3. Salur	Shri Rajaiah, Boyina
Visakhapatnam	1. Paderu	Shri Chittinaidu Tammerbha
	2. Chintapalli	Shri Kondala Rao, Depuru
East Godavari	1. Yellavaram	Shri Mallikarjuna, Chodi
West Godavari	1. Polavaram	Shri Rami Reddy, Kondamodalu
Adilabad	1. Boath	Shri Devsha, S.A.
	2. Asifabad	Shri Bhim Rao, K.
Khammam	1. Burgumpahad	Shri Ramaiah, Komaram
	2. Bhadrachalam	Shri Kannaiah Dora, Karam.

Source: List of members of Andhra Pradesh Legislative and of Parliament from Andhra Pradesh, Home (Elec.A) Department, Government of Andhra Pradesh, Hyderabad. (Corrected upto 1st March 1969).





1.3 Scheduled Tribe Members of Andhra Pradesh Legislative Council.

District	Constituency	Name of the member
Khammam	(Elected by M.L.A's)	Smt. Peepala Vani Ramana Rao

Source: General Administration Department, Secretariat, Hyderabad.

1. Members of the Andhra Pradesh Tribes Advisory Council

Officials:

1. Chief Minister as Minister-in-charge of Tribal Welfare -  
Ex-Officio Chairman.
2. Commissioner for Tribal Welfare.
3. Special Secretary to Government, Revenue Department.
4. Director of Tribal Welfare.

Non-Officials:

5. Sri Visvasari Narasimha Rao, M.P.
6. Smt. B.K. Radhabai, M.P.
7. Sri Meenaka Subbanna, M.L.A.
8. Sri Boyina Rajaiah, M.L.A.
9. Sri Sethreecherla Pratap Rudra Raj-u, M.L.A.
10. Sri Tammarbha Chitti Naidu, M.L.A.
11. Sri Depuru Kondala Rao, M.L.A.
12. Sri Chodi Mallikarjuna, M.L.A.
13. Sri Kondamodaluru Rami Reddy, M.L.A.
14. Sri Karam Kannaiyah Dora, M.L.A.
15. Sri Komaram Ramayya, M.L.A.
16. Srimati P. Vani Ramana Rao, M.L.C.
17. Sri S.A. Devshah, M.L.A.
18. Sri K. Bhim Rao, M.L.A.
19. Sri Chanda Papaiah, Koya
20. Sri T. Sambayya,  
General Secretary,  
Andhra Pradesh Yanadi Sangham,  
Guntur District.

Source: G.O.Ms.No.303-Revenue(T.W.II)Department  
dated 17-3-1970



Tribal and Non-Tribal Membership in Gram Panchayats - Block-wise.

(1967)

Sl. No.	T.D.Blocks	No. of Panchayats	Surpanchas		Members	
			Tribal	Non-tribal.	Tribal	Non-tribal
1.	2.	3.	4.	5.	6.	7.
1.	Bhadragiri	40	31	9	238	42
2.	Pachipenta	33	25	8	136	38
3.	Seethampeta	24	24	..	154	..
4.	Anaku	27	25	2	164	12
5.	Paderu	55	55	..	361	..
6.	Chintapalli	37	36	1	237	7
7.	Koyyuru	32	26	6	205	11
8.	Pedabavalu	21	21	..	126	..
9.	Munchingputtu	22	22	..	N.A	N.A
10.	Gangarajumadugole	25	25	..	150	..
11.	Ananthagiri	22	21	1	147	9
12.	Rampachodavaram	21	14	7	115	42
13.	Addateegala	52	39	13	338	20
14.	Rajavommangi	23	12	11	80	79
15.	Maredumilli	23	19	4	138	4
16.	Buttayagudem	22	7	15	71	71
17.	Polavaram	23	16	7	107	41
18.	Ashwaraopet	17	1	16	31	136
19.	Bhadrachalam	21	11	10	26	141
20.	Kunavaram	22	12	10	N.A.	N.A
21.	V.R.Puram	17	18	9	80	51
22.	Eturnagaram	19	4	15	33	126
23.	Utnoor	40	26	14	176	90
24.	Wankidi	44	8	6	62	46
		652	488	164	3175	256

Source: Report on the working of T.D.Blocks in A.P. Vol.II  
T.C.R. & T.I., Hyderabad.

2. Voluntary Organisations for the Welfare of Scheduled Tribes

Sl.No.	Name of the Organisation	Location
1.	The Andhra Pradesh Adimajathi Sevak Sangh	Nellore
2.	The Andhra Pradesh Sramika Dharma Raj-ya Sabha	Kovvur
3.	The Bharathiya Adimajathi Sevak Sangh	Hyderabad



3. Schedul-ed Areas and Scheduled Tribes at a glance.

1. Extent of Scheduled Area	--	11,595 Sq. Miles
Andhra	--	6290.88 Sq. Miles
Telangana	--	5304.12 Sq. Miles

2. District-wise Scheduled Area

Sl.No.	District	Scheduled Area (Sq.mil)
1.	Srikakulam	509.00
2.	Visakhapatnam	2606.00
3.	East Godavari	2592.85
4.	West Godavari	583.03
5.	Khammam	2596.69
6.	Warangal	383.11
7.	Adilabad	1771.23
8.	Mahaboobnagar	552.98

3. Percentage of Scheduled area to the total area of State:	10.9%
4. No. of districts having Scheduled Area	8
5. No. of Taluks having Scheduled Area	24
6. Wholly Scheduled Taluks	4
7. Scheduled Villages	4,346
8. General population	359.83 lakhs
9. Scheduled Tribe Population	
a) Males	6,70,368
b) Females	6,54,000
Total:	13,24,368
10. S.T. Population in Andhra	9,67,465
11. S.T. Population in Telangana	3,56,903

12. Percentage of S.T. Population to the total population of Andhra Pradesh	3.68
13. Percentage of tribal population in Andhra Region to the total population of Andhra Pradesh	2.7
14. Percentage of tribal population in Telangana Region to the total population of Andhra Pradesh.	1.0
15. Percentage of S.T. Population of Andhra Pradesh to the total S.T. Population of the country	4.43
16. Percentage of S.T. Population to the total population of Country.	0.30
17. Percentage increase in tribal population from 1951 to 1961	
a) Including newly added tribes	72.74
b) Excluding newly added tribes	16.7
18. S.T. Population in Scheduled Areas	4.95 Lakhs
19. S.T. Population covered by T.D. Blocks	5.3 lakhs
20. S.T. Population in T.D. Pockets	2.90 lakhs
21. Density of S.T. Population	12 Persons/Sq. mile.
22. Literacy among Scheduled Tribes	4.41%
23. Net area sown in T.D. Blocks	577316 Acres
24. Net area irrigated in T.D. Blocks	87,223 Acres
25. Net area under "Podu Cultivation"	33827 Acres
26. Total forest area	27,417 Sq. Km.
27. Total value of forest produce	Rs.14,25,163
28. Livestock of the Scheduled Area	24,40,107
29. Expenditure for Tribal Development during I Plan	Rs.1.19 crore
30. Expenditure for Tribal Development during II Plan	Rs.2.5 crores
31. Expenditure for Tribal Development during III Plan	Rs.1.8 crore
32. Average yield per Hectare in Scheduled Areas	247 Kgs.
33. Area served by each school	6.0 Sq. Mile.



34.	Road length per 100 Sq.miles of area in Scheduled Areas	6.7 miles
35.	No.of beds for everyone lakh of population	14
36.	Percentage of villages electrified in Scheduled Areas	1.3
37.	Average debt per tribal household	Rs.150/-
38.	Per/capita land holding in Scheduled Areas (1968-69)	0.82 Acres
39.	Per/capita Income of Scheduled Tribe's	Rs.134.32
40.	Per/capita expenditure of Scheduled Tribe's	Rs.141.14

- Sources:-
- 1) Survey of T.D.Blocks - T.C.R. & T.I., Hyderabad.
  - 2) Superintendent of Census Operations -(1961 Census)
  - 3) Report on the working of T.D.Blocks-A.P.(Vol.II)
  - 4) Special Programme for the development of Scheduled Areas and S.Ts of A.P. in IV Five Year Plan.



4. CENSUS STATISTICS (1961 CENSUS):

SCHEDULED TRIBE POPULATION:

Number of males	6,70,368
Number of females	6,54,000
Sex Ratio	976 females per 1000 males
Rural Population	12,67,287
Urban Population	57,081
Literates	58,353
Workers	8,11,387
Non-workers	5,12,981
Cultivators	3,91,399
Agricultural Labourers	2,76,409
Workers engaged in non-agricultural sector	1,43,579





ART. SCHEDULED TRIBE POPULATION AND  
DE. POPULATION - DISTRICT-WISE

Sr. No.	District	Area in Sq. miles	Tribal population.	Density of S.T. population (persons per Sq. miles).
1.	Srikakulam	3901	192276	49
2.	Visakhapatnam	5200	213820	41
3.	East Godavari	4181	100343	24
4.	West Godavari	2980	44058	15
5.	Krishna	3378	37473	11
6.	Guntur	5802	95457	16
7.	Nellore	7974	131509	16
8.	Chittoor	5855	50932	9
9.	Cuddapah	5924	22457	4
10.	Anantapur	7385	48500	7
11.	Kurnool	9277	30640	3
12.	Mahaboobnagar	7119	4750	1
13.	Hyderabad	2988	1551	1
14.	Medak	3711	85	-
15.	Nizamabad	3105	739	-
16.	Adilabad	6306	131971	21
17.	Karimnagar	4582	13116	3
18.	Warangal	4988	32936	7
19.	Khammam	6147	171284	28
20.	Nalgonda	5483	471	
Total:		106286	1324368	12

Source: Census of India.

4.2 AREA, SCHEDULED TRIBE POPULATION AND DENSITY (1971-ESTIMATED) - DISTRICT WISE.

Sl. No.	District.	Area in Sq.miles	Tribal pop-ulation. (Estimated.)	Density of S.T. p-opulation (persons per Sq.Miles.)
1.	2.	3.	4.	5.
1.	Srikakulam	3901	2,31,886	59
2.	Visakhapatnam	5200	2,57,868	50
3.	East Godavari	4181	1,21,014	29
4.	West Godavari	2980	53,134	18
5.	Krishna	3378	45,192	13
6.	Guntur	5802	1,15,121	20
7.	Nellore	7974	1,58,600	20
8.	Chittoor	5855	61,424	10
9.	Cuddapah	5924	27,083	5
10.	Anantapur	7385	58,491	8
11.	Kurnool	9277	36,952	.4
12.	Mahaboobnagar	7119	5,728	..
13.	Hyderabad	2988	1,870	..
14.	Medak	3711	102	..
15.	Nizamabad	3105	891	..
16.	Adilabad	6306	1,59,157	25
17.	Karimnagar	4582	15,818	3
18.	Warangal	4988	39,721	.8
19.	Khammam	6147	2,06,568	34
20.	Nalgonda	5483	568	..
Total:		1,06,286	15,97,186	15

Note:- Dashes indicate Negligible density.



4.3 VARIATIONS IN SCHEDULED TRIBE POPULATION

Year	Population	Decennial Variation in population increase (+) or decrease (-)	
		Persons	% of increase
1951*	9,95,904	--	--
1961	13,24,368	+ 3,28,464	+ 32.98
1971@	15,97,188	+ 2,72,820	+ 20.60

\* Figures for preceding years are not available

@ Estimated.

4.4 . SCHEDULED TRIBE POPULATION CLASSIFIED ACCORDING TO  
MOTHER TONGUE (1961 CENSUS)

Sl. No.	Language	Persons
1	2	3
1.	Arabi/Arbi	1
2.	Bhili	28
3.	Chenchu	184
4.	Gadaba	8,135
5.	Gouda	30
6.	Gondi	75,059
7.	Gujarati	67
8.	Hindi	776
9.	Jatapu	18,547
10.	Kannada	98
11.	Kolami	7,187
12.	Kondh	21,336
13.	Korava	12
14.	Korchi	9
15.	Koya	104,127
16.	Lamani/Lambadi	83,775
17.	Manne	4,606
18.	Marathi	10,358
19.	Marwadi	11
20.	Mathuri	55
21.	Mundari	2
22.	Oriya	18,450
23.	Paki	3
24.	Pamidi	1
25.	Panjabi	1
26.	Perdhan	191
27.	Pardhi	59



1.	2.	3.
28.	Parkila	3
29.	Reddi Bhasha	23
30.	Sevara	46,971
31.	Sindhi	4
32.	Tamil	6,704
33.	Telugu	867,308
34.	Thoti	15
35.	Urdu	92
36.	Yenadi	175
37.	Yerukula	49,965

Source : Census of India (1961)

4.5 TRIBAL DEVELOPMENT BLOCKS

Sl. No.	Name of the District and Block.	Year of starting.	Year of conversion into T.D. Block	Area Sq. miles.	POPULATION		
					Tri-bal	Non-tribal	Total
1.	2.	3.	4.	5.	6.	7.	8.
<u>SRIKAKULAM</u>							
1.	Bhadragiri	1958	61	684.21	26906	5138	32044
2.	Pachipenta	1963	65	421.66	24120	4780	28900
3.	Seethampet	1962	64	498.96	27940	3674	31614
<u>VISAKHAPATNAM</u>							
4.	Araku	1956	(MPP)	535.04	35560	..	35560
5.	Paderu	1956	(MPP)	696.32	38049	2009	40058
6.	Chintapalli	1961	61	2147.84	30200	..	30200
7.	Koyyuru	1963	63	463.64	14853	9221	24074
8.	Pedabayalu	1963	65	512.00	20600	..	20600
9.	Munchingputtu	1962	65	435.20	24577	..	24577
10.	Gangarajumadgole	1963	63	583.68	26031	..	26031
11.	Ananthagiri	1963	65	858.76	21650	280	21930
<u>EAST GODAVARI</u>							
12.	Rampachodavaram	1961	64	486.40	16427	8724	25161
13.	Addateegala	1962	63	1433.60	30057	10379	40436
14.	Rajavomangi	1963	65	747.52	12051	11005	23056
15.	Maredumilli	1964	64	1510.40	18762	2356	21118
<u>WEST GODAVARI</u>							
16.	Buttayagudem	1959	64	262.45	13482	12517	25999
17.	Polavaram	1959	64	517.12	14230	13889	28119

1.	2.	3.	4.	5.	6.	7.	8.
<u>KHAMMAM</u>							
18.	Ashwaraopet	1959	64	1117.88	24368	26958	51326
19.	Bhadrachalam	1962	63	768.00	15881	19678	35559
20.	Kunavaram	1963	65	770.56	17597	13672	31269
21.	V.R.Puram	1963	64	793.60	16530	7643	24173
<u>WARANGAL</u>							
22.	Eturnagaram	1964	(MPP)	2083.84	10760	23243	34003
<u>ADILABAD</u>							
23.	Utnoor	1957	(MPP)	1859.58	32953	22145	55098
24.	Wankidi	1962	63	919.04	17224	15347	32571

Source: Panchayat Raj Department, Government of Andhra Pradesh



4.6 VILLAGES OF T.D.BLOCKS CLASSIFIED ACCORDING TO POPULATION GROUPS.

Sl. No.	Name of the T.D.Block	200-300	300-400	400-500	500-600	600-700	700-800	800-900	900-1000	1000 and above.	Total no.of vil-lages
1	2	3	4	5	6	7	8	9	10	11	12
1.	Bhadragiri	28	13	4	3	..	..	..	..	..	48
2.	Pachipenta	13	4	3	1	1	1	1	..	..	24
3.	Seethampeta	18	13	3	..	..	1	..	..	..	35
4.	Araku	18	5	2	2	..	1	..	..	..	28
5.	Paderu	14	4	6	2	..	..	..	..	..	26
6.	Chintapalli	22	3	2	..	..	..	..	1	..	28
7.	Koyyuru	11	3	3	2	..	..	..	..	..	19
8.	Pedabayalu	4	1	1	..	..	..	..	..	..	6
9.	Munchingputtu	10	..	2	..	..	..	..	1	..	13
10.	Gangarajumadugole	13	6	1	..	..	..	..	..	..	20
11.	Ananthagiri	5	1	..	..	..	..	..	..	..	6
12.	Rampachodavaram	11	10	2	..	..	..	..	..	..	23
13.	Addategala	20	8	3	1	1	..	..	..	..	33
14.	Rajavommangi	7	3	2	1	..	1	1	..	..	15
15.	Maredumilli	21	5	4	..	..	..	1	..	..	31
16.	Buttayagudem	3	2	2	1	2	..	..	1	3	14
17.	Polavaram	8	6	..	1	4	1	..	..	1	21
18.	Ashwaraopet	3	3	2	4	1	..	2	2	6	23
19.	Bhadrachalam	11	5	1	..	..	..	..	..	..	17
20.	Kunavaram	13	8	2	3	..	..	..	..	2	28
21.	V.R.P uram	2	7	3	..	..	..	..	..	..	12
22.	Eturnagaram	12	2	..	..	1	1	..	..	..	16
23.	Utnoor	16	15	6	4	2	1	1	..	1	46
24.	Wankidi	14	4	2	2	1	2	..	1	..	26

Villages having less than 200 population are omitted.

4.6. STATEMENT SHOWING NUMBER OF VILLAGES HAVING  
SCHEDULED TRIBE POPULATION OF 200 AND ABOVE.

(A) TRIBAL DEVELOPMENT BLOCK - BHADRAGIRI - SRIKAKULAM DISTRICT.

Sl. No.	Name of the Village.	S.T. Population 1961 Census
1.	Amity	336
2.	Balesu	315
3.	Boddidi	260
4.	Chemuduguda	306
5.	Chorupalli	244
6.	Chaparaibinndi	226
7.	Goipaka	377
8.	Gummalakshmipuram	408
9.	Gumma	554
10.	Gujjai	202
11.	Gujjuvai Sivada	361
12.	Iridi	390
13.	J.K.Padu	255
14.	Jarna	237
15.	Kedaripuram	484
16.	Keesari	284
17.	Kondabaridi	254
18.	Kikkidi	238
19.	Kukkidi Sivada	212
20.	Kondavada	220
21.	Kuntesu	274
22.	Lakkaguda	305
23.	Levidi	407
24.	Lada	212
25.	Mantikonda	284
26.	Maripalli	391
27.	Mondemkhallu	412
28.	Manda	372
29.	Nagara	266
30.	Pathalikkidi	240
31.	Pedakharja	299
32.	Peddasekha	532
33.	Pedamantikona	290
34.	Puttajammu	381
35.	Rasthakuntubai	251
36.	Rella	531
37.	Rajjuli	259
38.	Rayagadajammu	211
39.	Savarakotapadu	275
40.	Thatiseela	346
41.	Tadikonda	396
42.	Thennukharja	226
43.	Uridi	399
44.	Udayapuram	226
45.	Vanakabadi	247
46.	Vanagara	292
47.	Yeguvamanda	291
48.	Yegulavada	281

1.6(B) TRIBAL DEVELOPMENT BLOCK - PACHIPENTA - SRIKAKULAM DISTRICT.

Sl. No.	Name of the Village	S.T. Population 1961 Census
1.	Andra	294
2.	Bhimapole	400
3.	Chinthamala	400
4.	Chora	286
5.	Densirai	222
6.	Garugubilli	372
7.	Ganjaibadra	340
8.	Gummakota	285
9.	Kesalikuntham	251
10.	Kondalingalavalasa	385
11.	Kodmama	455
12.	Kurukuthi	871
13.	Madavalasa	248
14.	Mandangi	300
15.	Modangi	203
16.	Pachipenta	209
17.	Padmapuram	637
18.	Peddavalasa	278
19.	Savarabilli	287
20.	Saripalli	259
21.	Sankuparthi	233
22.	<del>Thonam</del> Sirivara	377
23.	Thonam	718
24.	Yerasamanthavalasa	506



6(C) TRIBAL DEVELOPMENT BLCOK - SEETHAMPETA - SRIKAKULAM DISTRICT.

Sl. No.	Name of the Village.	S.T. Population 1961 Census
1.	Chinakamba	218
2.	Devanapuram	388
3.	Daraba(in Gondi Panchayat)	225
4.	Dabara 'in Kodisa Panchayat)	447
5.	Donubai	383
6.	Darapadu	313
7.	Gajili	229
8.	Gujji	230
9.	Gulumuru	225
10.	Gunnada	250
11.	Gadidapai	276
12.	Jagatipalli	210
13.	Jonaga	375
14.	Jayapuram	305
15.	Karam	212
16.	Kuddapalli	381
17.	Kusimi	336
18.	Kodisa	726
19.	Kadagandi	257
20.	Killada	313
21.	Kusumuru	514
22.	Pedarama	496
23.	Podduru	249
24.	Pubbada	251
25.	Pedapolla	200
26.	Ramanagaram	276
27.	Silagam	216
28.	Sanbham	374
29.	Seedi	288
30.	Thalada	432
31.	Thadipai	344
32.	Thumbakonda	286
33.	Vombarthi	241
34.	Valagadda	357
35.	Vajjaiguda	366



4.6(D) TRIBAL DEVELOPMENT BLOCK - ARAKU  
VISAKHAPATNAM DISTRICT

Sl. No.	Name of the Village	Scheduled Tribe Population 1961 Census
1.	Araku	710
2.	Araku Colony	250
3.	Baski	223
4.	Chinalabudu	228
5.	Chompi	363
6.	Devarapalle	282
7.	Dorravalasa	201
8.	Gukkudu	222
9.	Guntaseema	381
10.	Gannela	548
11.	Goppuvalasa	234
12.	Jamuguda	207
13.	Kandrum	278
14.	Kusumaguda	272
15.	Kujabangu	259
16.	Kothabhalluguda	373
17.	Logili	206
18.	Madagada	557
19.	Morriguda	280
20.	Nimmagedda	324
21.	Padmapuram	318
22.	Pedalabudu	442
23.	Radirangini	415
24.	Rangilisingi	269
25.	Similiguda	201
26.	Tootangi	268
27.	Thotavalasa	208
28.	Yendapallivalasa	254

4.6(E) TRIBAL DEVELOPMENT BLOCK - PADERU - VISAKHAPATNAM DISTRICT.

Sl. No.	Name of the Village	S.T. Population 1961 Census
1.	Adarimetta	494
2.	Addumanda	492
3.	Barapalli	437
4.	Buruguputtu/	202
5.	Chintalaveedhi	296
6.	Chinta-laveedhi	216
7.	Gattam	221
8.	Gurupalli	245
9.	Gudivada	281
10.	Hukumpeta	340
11.	Kamayyapeta	212
12.	Kinchumanda	433
13.	Kotha-palli	225
14.	Konthila	474
15.	Kindangi	296
16.	Kujjalai	211
17.	Lagisipalli	512
18.	Lochaliputtu	215
19.	Minumuluru	229
20.	Paderu	529
21.	Rangisulu	253
22.	Sanyasammapalem	330
23.	Sukuru	397
24.	Surubayalu	219
25.	Thadigiri	461
26.	Varthanapalli	317



4.6(F) TRIBAL DEVELOPMENT BLOCK - CHINTAPALLI - VISAKHAPATNAM  
DISTRICT

S1. No.	Name of the Village	S.T. Population 1961 Census
1.	Annavaram	215
2.	Antarla	249
3.	Asuredda	245
4.	Bylukurchangi	205
5.	Chintapalli	227
6.	Chaparatapalem	283
7.	Cheedipalem	218
8.	Downuru	293
9.	Damanapalli	271
10.	Devarapalli	266
11.	Dharakonda	354
12.	Gondipakalu	234
13.	Gummerevulu	205
14.	Jerrila	266
15.	Jerumudu	248
16.	Kitumulu	248
17.	Kothapalli	238
18.	Komimangi	420
19.	Lammasingi	492
20.	Lakkavarapupeta	280
21.	Pedabarada & China barada	381
22.	Pedavalasa	324
23.	Rentada	243
24.	Rampulu	270
25.	Sanivaram	267
26.	Tajangi	925
27.	Vanchulu	222
28.	Yenugubayalu	216

(G) TRIBAL DEVELOPMENT BLOCK - KOYYURU - VISAKHAPATNAM DISTRICT

Sl. No.	Name of the Village	S.T. Population 1961 Census
1.	Anthada	218
2.	Bangarampeta	269
3.	Cheedipalem	273
4.	Chintalapudi	220
5.	Gadabapalem	250
6.	Gangavaram	335
7.	Ginjarti	234
8.	Kottapalle	238
9.	Kinaparti	359
10.	Koyyuru	445
11.	Makavaram	269
12.	Nandimpalem	223
13.	Revallu	578
14.	Rajandorampalem	487
15.	Rathampeta	301
16.	Sarabhannapalem(East)	532
17.	Ravanapalli	638
18.	Ramarajupakem	236
19.	Valagalapalem	201

4.6(E) TRIBAL DEVELOPMENT BLOCK - PEDABAYALU  
VISAKHAPATNAM DISTRICT

-----  
Sl. No. Name of the Village. Scheduled Tribe Population  
1961 Census.  
-----

1.	Aradakota	293
2.	Jadiguda	223
3.	Koravangi	267
4.	Pedabayalu	382
5.	Sirasapalli	203
6.	Rudakota	440

-----





4.6(I) TRIBAL DEVELOPMENT BLOCK MUNCHINGIPUTTU  
VISAKHAPATNAM DISTRICT.

Sl. No.	Name of the village	Scheduled Tribe Population 1961 Census
1.	Bondruguda	205
2.	Chiniasindhiput	207
3.	Darelu	203
4.	Kharimukhiputta	215
5.	Kiloguda	849
6.	Karugonda	210
7.	Labburu	206
8.	Makavaram	278
9.	Meba	240
10.	Panasa	217
11.	Pedaguda	468
12.	Sebuguda	225
13.	Sujanakota	493



## 4.6(J) TRIBAL DEVELOPMENT BLOCK - GANGARAJU MADUGOLE - VISAKHAPATNAM

DISTRICT.

Sl. No.	Name of the Village	S.T. Population 1961 Census
1.	B <sup>B</sup> andaveedhi	214
2.	Dokuluru	283
3.	Gaduthuru	300
4.	Gemmeli	389
5.	Gondeli	365
6.	Guthulaputtu	206
7.	Gullelu	340
8.	Gangaraju Madugole(New)	250
9.	Kodapalli	221
10.	Kumbidisingi	200
11.	Korapalli	324
12.	Kunthurla	237
13.	Kinturla	430
14.	Lingaputtu	258
15.	Nurumathi	294
16.	Pedalochali	291
17.	Solabham	370
18.	Thakapalli	268
19.	Vanthala	377
20.	Vemarajukondapalli	213

4.6(F) TRIBAL DEVELOPMENT BLOCK - ANANTHAGIRI - VISAKHAPATNAM  
DISTRICT.

-----  
Sl. No. Name of the Village. S.T. Population  
1961 Census  
-----

1.	Addateegala	240
2.	Burja	358
3.	Goppalapalem	263
4.	Pedagangavaram	225
5.	Pedakota	236
6.	Pinakota	284

-----



4.5(E) TRIBAL DEVELOPMENT BLOCK RAMPACHODAVARAM EAST GODAVARI  
DISTRICT

Sl. No.	Name of the Village	Scheduled Tribe Population 1961 census.
1.	Bandapalli	387
2.	Bolagonda	494
3.	Cheruvuru	325
4.	Chinabheempalli	369
5.	Darimadugula	227
6.	Devaram	320
7.	Gajjivelagala	284
8.	Gottagudem	218
9.	Ginnepalli	207
10.	Indukuru	294
11.	Jagamattapalem	200
12.	Lotupalem	266
13.	Potavaram	346
14.	Penkelapadu	333
15.	Ramannapalem	220
16.	Rampa	347
17.	Rampachodavaram	360
18.	Sarabhavaram	342
19.	Sirigindalapadu	224
20.	Tamarapalli	278
21.	Tativada	208
22.	Velamalakota (B)	400
23.	Utla	363

5(M) TRIBAL DEVELOPMENT BLOCK - ADDATEEGALA - EAST GODAVARI DIST.

Sl. No.	Name of the Village	Scheduled Tribe Population 1961 Census
1.	Addateegala	221
2.	Amudalabanda	275
3.	Barrimamidi	236
4.	Bheemavaram	341
5.	Cheedipalem	224
6.	Dalipadu	333
7.	Devaramadugu	396
8.	Doramamidi	289
9.	Duppulapalem	207
10.	Dulcherti	581
11.	Gangagavaram	636
12.	Goppulathotamamidi	234
13.	Gurthedu	244
14.	Jaggampalem	295
15.	Kanivada	451
16.	Kovilapalem	202
17.	Komaravaram	333
18.	Kothada	466
19.	Kusumarai	301
20.	Lakkonda	325
21.	Mattapadu	233
22.	Nimmalapalem	210
23.	Nellipudi	201
24.	Pathakota	271
25.	Pedagontapadu	216
26.	Pidathamamidi	289
27.	Ravvagedda	202
28.	Surampalem	303
29.	Tungamodugula	458
30.	Vattigeda	203
31.	Vemulova	237
32.	Yerlagedda	274
33.	Yerramreddipalem	371

TRIBAL DEVELOPMENT BLOCK RAJAVOMMANGI EAST GODAVARI DIST.

Sl. No.	Name of the Village	Scheduled Tribe Population 1961 Census.
1.	Ammirekula	309
2.	Amminabada	587
3.	Chikilinta	237
4.	Donelapalem	218
5.	Kondapally	425
6.	Kirrabu	237
7.	Karudevipalem	296
8.	Lagarai	806
9.	Nellimetta	233
10.	Rajavomangi	460
11.	Sharabhavaram	318
12.	Uralakulapadu	233
13.	Valangi	272
14.	Vanchangi	372
15.	Zadangi	756



4.6(0) TRIBAL DEVELOPMENT BLOCK - MAREDUMILLI - EAST GODAVARI DIST.

Sl. No.	Name of the Village	Scheduled Tribe Population 1961 Census.
1.	Busigudem	373
2.	Chavadikota	294
3.	Chakkavada	275
4.	Chinageddada	310
5.	Chilakaveedhi	247
6.	Chilakamamidi	323
7.	Dabbavalasa	207
8.	D.Velamalakota	400
9.	Dangavarani	256
10.	Doralanka	220
11.	Gandhinagaram	201
12.	Gorramamidi	271
13.	Gujjumamidivalasa	259
14.	Gunjugudem	207
15.	Isukapatla	247
16.	Kundada	242
17.	Kondamodalu	252
18.	Kakaragudem	203
19.	Maredumilli	270
20.	Madicherla	498
21.	Palem	428
22.	Pedageddada	315
23.	Pedduru	284
24.	Pamugandi	243
25.	Siripuram	288
26.	Sokulagudem	313
27.	Tadepalli	849
28.	Tativada	213
29.	Vadyapudi	230
30.	Vemulakonda	216
31.	Vetukuru	401

P)TRIBAL DEVELOPMENT BLOCK - BUTTAYAGUDEM - WEST GODAVARI DISTRICT

Sl. No.	Name of the village	S.T. Population - 1961 Census
1.	Aliveru	626
2.	Antervadigudem	1436
3.	Ankannagudem	515
4.	Busurajupalli	201
5.	Buttayagudem	3127
6.	Darbhagudem	440
7.	Doramamidi	2099
8.	Gangannagudem	401
9.	Ganapavaram	951
10.	Jaggisettigudem	250
11.	Jeelugumilli	308
12.	Jainavarigudem	212
13.	Korsavarigudem	687
14.	Lakshnudugudem	381

6(Q) TRIBAL DEVELOPMENT BLOCK - POLAVARAM - WEST GODAVARI DISTRICT

S1. Name of the village No.	S.T. Population 1961 Census
1. Achayyapalem	363
2. Bottappagudem	296
3. Bandarlagudem	212
4. Chegondapalle	645
5. Geddapalli	379
6. Koya Rajahmundry	612
7. Kondrukota	1222
8. Kota-Ramachandrapuram	350
9. Kamayyakunta	326
10. L.N.D.Peta	773
11. Lakshmi puram	244
12. Muddappagudem	350
13. Nagempalem	207
14. Polavaram (Agency)	658
15. Polavaram (Plains)	227
16. Pragadapalli	535
17. Pulriramudugudem	328
18. Ravvarigudem	207
19. Ramannapalem	246
20. Sirivaka	217
21. Tutigunta	618



6(R) TRIBAL DEVELOPMENT BLOCK - ASHWARAOPET, KHAMMAM DISTRICT

Sl. No.	Name of the village	S.T. Population -- 1961 Census
1.	Annadevam	267
2.	Asupaka	629
3.	Ankampalem	1052
4.	Akinepalli	902
5.	Ashwaraopet	808
6.	Balarajigudem	333
7.	Chaparallapalle	481
8.	Dammapeta	1631
9.	Ganeshpadu	202
10.	Jagannadhapuram	1655
11.	Jeggaram	800
12.	Kavidigundla	225
13.	Medepalle	368
14.	Mulukalapalli	308
15.	Nandipadu	583
16.	Mukamamidi	478
17.	Naramvarigudem	553
18.	Nerayanapuram	599
19.	Nagupalli	2079
20.	Nacharam	551
21.	Pottuvarigudem	968
22.	Pusukagudem	1082
23.	Tirumalakunta	1280

6(S) TRIBAL DEVELOPMENT BLOCK - BHADRACHALAM, KHAMMAM DISTRICT

S.No.	Name of the village	S.T. Population - 1961 Census
1.	Achutapuram	270
2.	Anjipaka	386
3.	Cherupalle	256
4.	Chinallapalle	326
5.	Dummagudem	277
6.	Kasinagaram	274
7.	Kothapalle	288
8.	Latchigudem	321
9.	Maraigudem	363
10.	Manguvai	202
11.	Maredubaka (Patka)	460
12.	Narayanaraopet	223
13.	Paidakulamadugu	299
14.	Paidigudem	233
15.	Rayanipeta	263
16.	Seethanagaram	398
17.	Yetapaka (Chennampeta)	266

2) TRIBAL DEVELOPMENT BLOCK - KUNAVARAM, KHAMMAM DISTRICT

Sl. No.	Name of the village	S.T. Population - 1961 Census
1.	Ayyavaripeta	220
2.	Abhicherla	505
3.	Alligudem	260
4.	Bagavenpura	306
5.	Burakanakota	449
6.	Chalamapalem	296
7.	Chinarkuru	346
8.	Chatti	1126
9.	Chidumuru	572
10.	Gannavaram	367
11.	Gandikothagudem	215
12.	Jaggavaram	216
13.	Kunavaram	323
14.	Kothagudem	256
15.	Kuturu	362
16.	Kummuru	1064
17.	Murumuru	223
18.	Mulluru	209
19.	Palluru	204
20.	Pandirajupalli	278
21.	Pega	232
22.	Raghavapuram	308
23.	Repaka	524
24.	Regulapadu	469
25.	Singannagudem	246
26.	Sarivala	308
27.	Tummula	306
28.	Uppanapalligattu	292



U) TRIBAL DEVELOPMENT BLOCK - VARAMACHANDRAPURAM - KHAMMAM DISTRICT

Sl. No.	Name of the village	S.T. Population - 1961 Census
1.	Annavaram	330
2.	Chinturu	400
3.	Guduru	454
4.	Kothapalli	335
5.	Koyyaguda	252
6.	Muduguru	276
7.	Pedamettapalli	498
8.	Ramannapalem	313
9.	Rekapalli	319
10.	Ummidivaram	391
11.	Vegithota	468
12.	Waddigudem	399

6(V) TRIBAL DEVELOPMENT BLOCK - ETURNAGARAM, WARANGAL DISTRICT

Sl. No.	Name of the village	S.T. Population - 1961 Census
1.	Akalwarighanpor	217
2.	Brahmanapally	230
3.	Cherupally	727
4.	Chenchupally	244
5.	Domada	623
6.	Kalvapalli	210
7.	Kamaram	203
8.	Kharthanapally	216
9.	Katapoor	250
10.	Komatipally	309
11.	Lingal	272
12.	Mallur	273
13.	Ramchendrunipet	278
14.	Rajupet	220
15.	Salpak	330
16.	Thupakulagudem	265


ADILABAD DISTRICT

Sr. No.	Name of the Village	S.T. Population 1961 Census
1.	Arjuni	217
2.	Asheypalli	735
3.	Ballanpur	382
4.	Bhinpur	227
5.	Burnoor	333
6.	Chandoor	397
7.	Chintakarra	200
8.	Chorapalli	279
9.	Devapur	208
10.	Dhodenda	264
11.	Dhasnapur	1144
12.	Dahaboli	410
13.	Gunjala	317
14.	Ginnera	430
15.	Gudamamida	512
16.	Guninoor B	262
17.	Hasnapur	372
18.	Indervalli (B.K)	497
19.	Jainoor	225
20.	Keslapur	464
21.	Khairdateva	306
22.	Lakkaram	383
23.	Laxettipet	271
24.	Mallapur	301
25.	Narasapur B	574
26.	Nagapur	293
27.	Netnoor	418
28.	Pochampalli	226
29.	Patnapur	377
30.	Pangdi	624
31.	Pulara	301
32.	Raghavapur	310
33.	Rasimetta	274
34.	Saliwada B	502
35.	Sakhera	334
36.	Sirpur	306
37.	Sangvi	287
38.	Sethadapnoor	228
39.	Tadihadapnoor	559
40.	Teejapur	283
41.	Tosham	638
42.	Utnoor	372
43.	Ushey-gaon	896
44.	Umri	252
45.	Walgonda Hirapur	233
46.	Gourapur.	498



4.6(X) TRIBAL DEVELOPMENT BLOCK - WANKIDI, ADILABAD DISTRICT

Sl. No.	Name of the village	S.T. Population- 1961 Census
1.	Balhanpur	218
2.	Bombara	285
3.	Choupanguda	387
4.	Dantampalli	365
5.	Devaiguda	252
6.	Ginnedhari	778
7.	Gunjada	217
8.	Irkopalli	221
9.	Jheri	204
10.	Kanargaon	231
11.	Kannepalli	230
12.	Khamanai	232
13.	Malni	354
14.	Mandrumeda	293
15.	Mowad	308
16.	Mohinda	401
17.	Mangi	562
18.	Nishani	253
19.	Parda	239
20.	Pangdimadra	974
21.	Rallakannepalle	267
22.	Rompalle	730
23.	Sonapur	689
24.	Surdapur	273
25.	Tiryani	510
26.	Ullipittadorlu	461



5.1 TEMPERATURE RECORDED IN OBSERVATORIES  
OF CERTAIN DISTRICTS HAVING SCHEDULED  
AREAS

(Centigrade)

Sl. No.	District	Centre	1965		1966		1967	
			Max. (4)	Min (5)	Max. (6)	Min. (7)	Max. (8)	Min. (9)
1)	(2)	(3)						
	Srikakulam	Kalingapatnam	42.4	13.4	37.6	13.2	42.0	15.2
	Visakhapatnam.	Visakhapatnam	43.0	13.6	42.6	13.4	45.3	14.7
	East Godavari	Kakinada	44.8	15.3	45.1	16.2	45.9	16.9
	West Godavari	Nidadavolu	43.0	15.2	46.8	13.4	45.2	14.5
	Khammam	Bhadrachalam	46.0	12.0	47.2	10.0	45.8	12.6
	Warangal	Hanumakonda	44.4	12.6	45.3	10.3	43.8	12.6
	Mahaboob-Nagar.	Mahaboobnagar	43.2	13.1	42.6	11.9	42.6	12.9

Source: Regional Meteorological Centre, Madras.



5.2 DISTRIBUTION OF RAIN FALL IN T.D.BLOCKS DURING 1968

(Milli Metres)

T.D.Block	Jan.	Feb.	Mar.	April	May	June	July
2.	3.	4.	5.	6.	7.	8.	9.
Bhadragiri	-- N o t A v a i l a b l e -						
Pachipenta	No Rain Gauge in Samithi						
Seethampet	Breakup not furnished.						
Araku	19.3	66.1	26.4	236.9	1128.5	100.3	142.7
Paderu	22.0	48.0	37.0	158.0	132.0	98.0	247.5
Chintapalli	3.0	32.0	37.0	126.5	56.3	14.0	356.3
Koyyuru	Data not furnished as there is no Rain guage.						
Pedabayalu	No Rain fall gauge in Samithi.						
unchangiputtu	..	..	12.5*	44.2*	58.7*	230.1*	566.7*
angarajumadugula	..	..	..	44.8	236.3	190.7	522
ontagiri.	14.0	18.0	30.0	100.0	136.0	145.0	159.0
ampachodavaram	26.2	..	4.6	12.8	22.5	16.0	154.3
ddateegala	16.5	63.3	7.6	137.1	24.9	49.8	173.9
ajavommangi	Data not furnished						
redumilli	4.0	10.0	9.0	117.2	20.0	56.0	485.0
uttayagudem.	2.5	..	0.6	28.5	23.5	38.5	248.8
olavaram	80.0	117.0	10.0	12.0	32.0	39.0	377.5
shwaraopet	..	..	..	88.6	200.8	122.6	237.0
hadrachalam	..	..	14.0	...	137.4	6.4	316.2
unavaram	Data not furnished.						
.R.Puram	Rain fall particulars are not available						
eturunagaram	4.8	17.1	11.2	19.8	32.8	108.0	217.4
itnoor.	33.7	93.3	18.0	6.2	3.0	112.2	204.6
ankidi.	39.8	41.5	53.6	38.0	2.4	104.2	145.6
Total	265.8	506.3	261.5	1170.3	2237.1	1430.8	4554.5



In m.ms.

	August	September.	October	November.	December.	Total	Average
	10.	11.	12.	13.	14.	15.	16.
Bhadragiri	..	..	..	N.A.	..	@1099.0	91.6
Peehipenta	No Rain Gauge in Samithi						
Seethampet	Break up not furnished						
Araku	73.6	235.9	304.3	688.0	..	3009.0	250.8
Paderu	69.0	299.0	248.0	22.0	..	1380.5	115.0
Chintapalli	21.0	158.0	213.0	44.0	..	1051.1	87.6
Koyyuru.	Data not furnished as there is no Rain gauge						
Padabayalu.	No Rain Gauge in Samithi						
Munchangiputtu	216.7*	198.6*	347.7*	74.4*	..	1749.6*	145.8
Gengarajumadugula	339.0	526.0	..	..	..	1858.5	154.9
Anantagiri	41.0	380.0	340.0	66.0	..	1438.0	119.8
Rampachodevaram	53.1	250.7	234.8	57.0	5.0	837.0	69.8
Addateegala	19.3	155.5	249.7	45.2	..	942.8	78.6
Rajavommangi	Data not furnished.						
Maredumilli	127.1	203.0	339.0	76.0	24.0	1470.0	122.5
Buttayagudem	43.2	97.3	300.7	54.5	15.0	853.2	71.0
Polavaram	29.5	185.5	104.5	28.0	32.0	1047.0	87.3
Ashwaraopet	10.4	168.2	178.4	14.0	..	1020.0	85.0
Bhadrachalam	76.6	76.8	224.4	19.0	..	870.8	72.5
Kunavaram.	Data not furnished						
V.R.Puram.	Rainfall particulars are not available.						
Eturunagaram	54.9	179.8	97.8	17.5	2.8	773.9	64.5
Utnoor	170.6	285.5	4.6	2.5	..	934.2	77.9
Wankidi	82.4	152.8	51.2	5.6	..	717.1	59.8
Total:	1437.4	3561.6	3238.1	1210.7	78.8	19953.0	..

Figures relate to 1969

Source: Tahsil/Block Office

6. AGRICULTURE

6.1 LAND UTILISATION (HECTARES) 1966-67.  
TRIBAL DEVELOPMENT BLOCKS

Sl. No.	T.D. Block.	Net area Sown.	Current follows	Old follows	Cultural waste.	Land put to agricultural uses.
1.	2.	3.	4.	5.	6.	7.
1.	Bhadragiri	5776	1537	87	2031	2190
2.	Seethampeta	5715	6078	6259	6350	6884
3.	Araku	10182	312	386	198	1721
4.	Chintapalli	12327	1306	1994	3530	18
5.	Koyyuru	9435	1594	1626	3149	2182
6.	Munchingiputtu	8120	1255	1306	1146	2739
7.	G. Madugole	11320	4574	1464	1618	1596
8.	Ananthagiri	3769	218	264	915	137
9.	Rampachodavaran	12560	479	154	6176	2800
10.	Addateegala	15072	2482	1173	11085	2962
11.	Rajavommangi	6293	2304	1718	4617	1693
12.	Marredumilli	4881	20051	2505	40764	2471
13.	Buttayagudem	9899	305	309	3224	1779
14.	Polavaram.	6969	2358	589	1148	1418
15.	Ashwaraopet	30542	12684	2665	6482	1846
16.	Bhadrachalam.	11952	622	674	4031	1120
17.	Kunavaram	10032	..	1505	6650	4320
18.	Utnoor	38438	32938	34916	21877	4096
19.	Wankidi	20420	16308	6171	3172	7500
Total:		233632	107406	65765	128163	49472

(contd..)



Sl. No.	T.D. Block.	Barrēn & Unculturable land	Permanent pastures and grazing land.	Forest	Miscellaneous tree crops and groves	Total area.
		8.	9.	10.	11.	12.
1.	Bhadragiri	5970	67	52342	220	70,220
2.	Seethampeta	6178	712	1200	..	39,376
3.	Araku	1702	..	38268	607	53,376
4.	Chintapalli	1006	16	235342	501	2,56,040
5.	Koruyuru	1572	10509	15614	1246	46,927
6.	Munchingiputtu	18898	6369	2316	1371	43,520
7.	G. Madugole	24286	223	10684	2590	58,355
8.	Ananthagiri	4013	..	63560	340	73,216
9.	Rampachodavaram	12955	2226	11660	221	49,231
10.	Addateegala	10953	3398	106946	156	1,54,227
11.	Rajavommangi	4059	1033	34181	431	56,329
12.	Marredumilli	21043	2766	49696	8703	1,52,810
13.	Buttayagudem	1682	2367	1534	894	21,993
14.	Polavaram	1480	524	28346	503	43,335
15.	Ashwaraopet	4621	5110	73226	1550	1,38,726
16.	Bhadrachalam	1875	1104	53881	203	75,462
17.	Kunavaram	5020	4240	35314	13762	80,843
18.	Utnoor	24589	4360	23079	3846	1,88,139
19.	Wankidi	13310	4973	21201	..	93,055
Total:		165212	49997	858390	37143	16,95,180

Source: A Report on the working of Tribal Development Blocks, Andhra Pradesh. Vol - II.



AREA IRRIGATED THROUGH VARIOUS SOURCES  
1966-67. ( BLOCK\_WISE )

Sl. No.	T.D. Block	AREA IRRIGATED (IN HECTARES)					Total
		Canals	Tanks	Wells	Other sources		
1.	2.	3.	4.	5.	6.	7.	
1.	Bhadragiri	224	583	..	1208	3015	
2.	Pachipenta	241	422	61	93	817	
3.	Seethampeta	382	252	..	2454	3098	
4.	Araku	1291	197	29	136	1653	
5.	Paderu	N.A.	N.A.	N.A.	N.A.	N.A.	
6.	Chintapalli	..	..	..	2444	2444	
7.	Koyyuru	527	328	22	..	877	
8.	Pedabayalu	Nil	Nil	Nil	Nil	Nil	
9.	Munchingiput	..	..	..	2930	2930	
10.	Gangarajumadugole	..	..	..	7292	7292	
11.	Ananthagiri	..	..	..	876	876	
12.	Rampachodavaram	17	571	..	575	1163	
13.	Addateegala	134	1441	6	..	1581	
14.	Rajavomangi	..	865	..	436	1301	
15.	Maredumilli	..	..	..	60	60	
16.	Buttayagudem	168	1680	256	552	2656	
17.	Polavaram	281	647	136	347	1411	
18.	Ashwaraopet	328	2145	66	23	2562	
19.	Bhadrachalam	..	1228	85	..	1313	
20.	Kunavaram	..	400	163	100	663	
21.	V.R.Puram	..	25	..	..	25	
22.	Eturnagaram	N.A.	N.A.	N.A.	N.A.	N.A.	
23.	Utnoor.	..	231	50	281	562	
24.	Wankidi	Nil	Nil	Nil	Nil	Nil	
Total:		3593	11014	874	19817	35293	

A Report on the working of  
Source: Tribal Development Blocks, Andhra Pradesh.  
Vol--II.



1. Name of the Block.	C R O P			Total area under food crops including fruits and Vegetables.	Fibres including cotton	Oil seeds	Non-Food Crops
	Cereals	Pulses	Area under food grains				
1. Uthoor	18,799	8,303	27,102	27,552	9,094	1,756	36
2. Venkidi	12,227	3,886	16,113	16,296	158	..	..
3. Yturnagaram	Information not furnished.						
4. Ashwaraopet.	15,692	8,562	24,254	25,590	..	2,560	392
5. Bhadrachalam	9,758	1,070	10,828	10,981	27	150	794
6. Kunsavaram	7,487	611	8,098	8,153	20	41	1803
7. V.P. Puram	6,168	246	6,414	6,414	..	40	724
8. Buttayagudem	5,074	2,321	7,395	8,435	54	1,178	355
9. Polavaram	2,823	1,193	4,016	14,505	..	..	..
10. Adateegala	11,541	2,996	14,537	15,365	14	870	350
11. Maradumilli	3,622	497	4,119	4,449	15	9	338
12. Rajavommangi	4,566	2,727	7,293	7,430	3	675	139
13. Sampachodavaram	8,238	3,296	11,534	12,523	34	1,581	510
14. Mantagiri	2,867	170	3,037	3,420	..	522	63
15. Araku	9,650	218	9,868	10,359	..	2,434	105
16. Chintapalli	7,460	548	8,008	8,372	..	512	253
17. G. Madugula	12,160	146	12,306	12,694	..	1,240	714
18. Koyyuru.	6,783	3,393	10,176	10,519	x,00	1,003	91
19. Munchingiput.	6,710	470	7,180	7,280	..	1,610	130
20. Paluru	Information not available						
21. Poddaboyalu	-do-	-do-	-do-	6,516	53	632	276
22. Bhadravaram	4,755	1,464	6,219	4,692	27	431	298
23. Pachipenta	4,428	248	4,676	10,186	272	75	7
24. Seetampet	7,619	374	7,993				
Total	168,427	42,739	211,166	221,731	9,771	17,319	7378

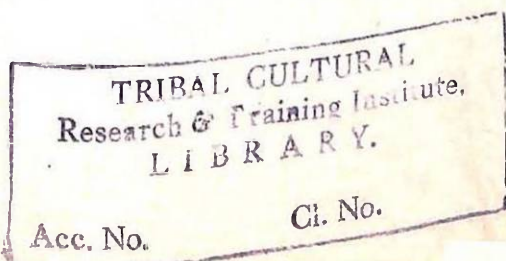
Source: A Report on the Working of Tribal Development Blocks, Andhra Pradesh, Vol-II.



6.4 SHIFTING CULTIVATION

District	Block	Total Cultivated Area (Acres)	Podu Cultivated area (Acres)	Percentage to total.	No. of Families Engaged in ('Podu')
Srikakulam	Bhadragiri	14,030.21	6,615.90	47.16	4,326
	Pachipenta	13,350.24	1,775.75	13.30	1,253
Visakhapatnam.	Chintapalli	21,500.00	200.00	0.93	..
	Koyyuru	2,861.30	210.00	1.3	166
	Pedabayalu	10,375.50	3,286.50	31.7	2,532
	G. Madugole	22,151.50	8,651.00	39.05	5,258
East Godavari	Rampachodavaram.	25,897.00	1,363.00	5.3	1,202
	Addateegala	33,155.00	353.00	1.06	305
	Rajavommangi.	5,480.27	303.06	5.5	225
	Maredu-milli.	13,789.00	7,341.00	53.23	7,107
West Godavari	Pola-varam	4,123.49	563.28	13.65	419
Khammam.	Bhadrachalam	26,885.00	107.00	0.40	83
	Kunavaram	13,222.00	2,575.00	19.56	1,828
	V.R. Puram	4,880.00	482.52	9.89	308

Source: Research paper on shifting cultivation, 1969.  
Tribal Cultural Research & Training Institute,  
Hyderabad.





MINOR IRRIGATION SCHEMES IN SCHEDULED AREAS DURING 1970-71

Sl. No.	District	Total Number of works.	No. of schemes investigated	No. of schemes to be investigated	No. of schemes sanctioned	No. of schemes completed (Restoration & original).	No. of schemes dropped.
1.	Srikakulam.	90	41	6	43	19	--
2.	Visakhapatnam.	28	14	14	2	--	--
3.	East Godavari.	27	27	--	20	12	--
4.	West Godavari.	2	2	--	2	1	--
5.	Mahabubnagar.	24	--	--	24	19	--
6.	Khammam.	69	5	1	63	24	2
7.	Adilabad.	--	--	--	13	1	1
8.	Warangal.	12	--	--	--	4	--
Total:		252	89	21	167	80	3

Source: Agency Administration Report (1970-71)

6.6 LAND COLONISATION SCHEMES IN SCHEDULED AREAS -- 1970-71

Sl. No.	District	No. of land colonisation schemes	No. completed	Amount spent (Rs)	No. of families settled
		10	9	4,34,063	475
1.	Srikakulam	5	4	43,629*	310
2.	Visakhapatnam	4	3	3,61,107	239
3.	East Godavari	1	1	N.A	32
4.	West Godavari	3	1	1,000*	172
5.	Khammam	-	-	-	-
6.	Mahbubnagar	2	-	1,69,988*	90*
7.	Warangal	-	-	-	-
8.	Adilabad	-	-	-	-
Total:		25	18	10,09,787	1,318

\* Pertains to only one Scheme.

Source: Agency Administration Report (1970-71)



6.7 LAND REVENUE AND LAND ASSIGNMENT PARTICULARS IN SCHEDULED AREAS FROM 1966-67 & 1967-68

Sl. No.	District	1966-67		1967-68	
		Land Revenue Rs	Land Assigned (Acres)	Land Revenue Rs	Land Assigned (Acres)
1.	Srikakulam	18,406.04	..	13,083.84	56.82
2.	Visakhapatnam	1,20,922.45	..	82,693.97	104.43
3.	East Godavari	47,524.80	258.21	1,21,069.87	101.61
4.	West Godavari	37,237.71	..	40,362.80	..
5.	Khammam	N.A	N.A	N.A	N.A
6.	Warangal	66,596.66	162.01	38,856.39	1,828.06
7.	Adilabad	5,71,660.62	2,033.18	5,30,520.84	13,629.33
8.	Mahboobnagar	N.A	N.A	N.A	N.A

Source: Board of Revenue, Government of Andhra Pradesh.



Name of the District	Live stock		Percentage of Increase/Decrease	Poultry		Percentage of Increase/Decrease
	1961	1966		1961	1966	
1.	2.	3.	4.	5.	6.	7.
1. Srikakulam	42746	48004	+12.30%	6394	6306	-1.4%
2. Visakhapatnam	610501	647367	+ 5.86%	418930	428830	+ 2.1%
3. East Godavari	70068	81395	+16.16%	43923	49623	+12.98%
4. West Godavari	133952	104523	-21.96%	49958	64890	29.88%
5. Khammam	N.A.	310546	--	N.A.	142958	..
6. Warangal	130526	194912	+49.33%	61850	85917	+38.91%
7. Adilabad Dist.	430401	462838	+ 7.54%	195333	212729	+ 8.91%
3. Mahaboobnagar	154124	135879	-11.83%	43033	27609	-35.84%

Source: Di-rectorate of Animal Husbandry.



7.2 VETERINARY INSTITUTIONS FUNCTIONING IN THE SCHEDULED AREAS (1970-71)

Sl. No.	District	P.V.D.	V.H.	R.V.D.	M.V.D.	V.D./B.R.V.D.	V.V.C.	R.C.P.
1.	Srikakulam	3	-	4	2	-	2	1
2.	Visakhapatnam	-	1	4	3	-	-	-
3.	East Godavari	4	-	4	3	-	-	-
4.	West Godavari	2	1	3	1	-	1	-
5.	Khammam	-	-	-	Not available	-	-	-
6.	Warangal	2	-	1	1	-	-	-
7.	Adilabad	-	-	-	-	2	-	-
8.	Mahboobnagar	-	-	-	-	3	-	-
Total:		11	2	16	10	5	3	1

Source: Agency Administration Report (1970-71)



IN-AGENCY AREAS.

Item	1970-71	
	Targets	Achievements
1. Number of cases treated.	1,89,550	2,41,100
2. Number of inoculations administered.	6,06,800	8,37,898
3. Number of bulls castrated	14,800	18,616
4. Number of breeding bulls distributed.	27	42
5. Number of rams distributed.	702	671
6. Number of pigs distributed	132	152
7. Number of poultry distributed.	2,830	9,706
8. Number of Exotic eggs distributed.	2,000	3,950
9. Number of practical demonstrations.	960	1,454
10. Number of propoganda meetings.	998	1,671

Source: Agency Administration Report (1970-71)



## 8. FORESTS

### 8.1 DISTRICT-WISE FOREST AREA DISTRICT-WISE

<u>District</u>	<u>Area (1966--67)</u> <u>(Sq.Kms.)</u>
Srikakulam	1550.02
Visakhapatnam	4427.32
East Godavari	3103.63
West Godavari	754.78
Khammam	3033.43
Warangal	3914.43
Adilabad	7565.00
Mahabubnagar	3068.71

Source: Forest Department, Government of  
Andhra Pradesh.

Sl. No.	District.	1965-66				1966--67				1967--68			
		Bamboo Rs.	Grazing fodder grass Rs.	Beedi Leaf Rs.	M.F.P. Rs.	Bamboo Rs.	Grazing fodder grass Rs.	Beedi Leaf Rs.	M.F.P. Rs.	Bamboo Rs.	Grazing fodder grass Rs.	Beedi Leaf Rs.	M.F.P. Rs.
1.	Srikakulam	39586	10076	11200	55479	31368	--	11200	139873	49229	7595	11200	133017
2.	Visakhapatnam	200352	N.A.	-	150532	265318	N.A.	-	143401	258163	N.A.	525	180170
3.	East Godavari	352705	27178	-	28929	352278	-	-	42450	198900	21467	1600	48500
4.	West Godavari	N.A.	-	-	13520	N.A.	-	-	10331	N.A.	-	22000	12781
5.	Khammam	129277	12013	275199*	2249*	138265	-	370885*	4739*	74765	10811	698777*	4393*
6.	Warangal	.....Not available.....											
7.	Adilabad.	2142615	1195919	8707005	2614762	2777994	2516	9926381	2554632	2807526	-	15908199	1046305
Total:		2864535	1245186	8993404	2865471	3576223	2516	10308466	2895426	3388583	39873	16642301	1425166

\*South Bhadrachalam and North Bhadrachalam only.

Source: Chief Conservator of Forests, Government of Andhra Pradesh, Hyderabad.



9. COOPERATIVE AND INDUSTRIES

9.1 COOPERATIVE SOCIETIES IN TRIBAL DEVELOPMENT BLOC

Sl. No.	Name of the T.D.Block.	No. of Societies	% of tribal families covered
1.	Utnoor	54	55
2.	Wankidi	16	N.A.
3.	Ashwaraopet	-	37
4.	Bhadrachalam	18	65
5.	Kunavaram	10	37
6.	Vararamachandrapuram	11	19
7.	Eturnagaram	N.A.	15
8.	Addateegala	N.A.	21.5
9.	Maredumilli	9	61
10.	Rajavommangi	9	25
11.	Rampachodavaram	14	-
12.	Buttayagudem	10	43.5
13.	Polavaram	15	53
14.	Bhadragiri	13	53.5
15.	Pachipenta	14	28
16.	Seethampet	8	55
17.	Anantagiri	1	34
18.	Araku	24	100
19.	Chintapalli	2	49
20.	Gangarajumadugole	-	-
21.	Koyyuru	6	13
22.	Munchingputtu	1	N.A.
23.	Paderu	-	52
24.	Pedabayalu	-	-

Source: Report on the working of T.D.Blocks (Vol.II)



9.2 REGISTERED AND UN-REGISTERED MONEY LENDERS. (196

Sl. No.	Name of the District.	No. of registered Money lenders	No. of un-regi Money lende
1.	Warangal	Nil	44
2.	Srikakulam	1	16
3.	East Godavari	Nil	Nil
4.	Visakhapatnam	Nil	15
5.	Adilabad	8	Nil
6.	West Godavari	25	Nil

Source: Collectorates of respective Districts.

Sl. No.	Name of the Scheme	III Plan Provision 1961-66 (Revised) Rs. in lakhs	Progressive Expenditure upto the end of 1965-66 Rs. in lakhs	Third Plan targets for 1961-66 (Revised)	Progressive Achievements upto the end of 1965-66
1.	2.	3.	4.	5.	6.
1	T.C.P.C in Carpentry in Seethampeta Block in Srikakulam District.	0.65	0.540	1 Centre	1 continued
2	P.C.P.C in Carpentry in Phadragiri Block in Srikakulam District.	0.65	0.543	1 Centre	1 Centre
3	T.C.P.C. in Carpentry in Polavaram in West Godavari District.	0.71	0.635	1 Centre	1 Centre
4	T.C.P.C. in Carpentry in Buttaygudem in West Godavari District.	0.62	0.540	1 Centre	1 Centre.
5	Scheme for the development of Sericulture in Visakhapatnam District.	1.88	1.043	1 Centre	1 Centre.
6	Schemes for the establishment of T.C.P.C. in Beedi Manufacturing at Bhadrachalam in Khammam District.	0.11	0.084	1 Centre	1 Centre 30 Trainees in 2 Batches.

1.	2.	3.	4.	5.	6.
7.	T.C.P.C. in Carpentry and Blacksmithy in Bhadrachalam in Khammam District.	0.40	0.377	1 Centre	1 Centre 16 Trainees.
8.	T.C.P.C. in Carpentry in Ashwaraopet Block, Khammam District.	0.57	0.400	1 Centre	1 Closed with effect from 31-12-1965
9.	T.C.P.C. in Carpentry in Nagur Block, Khammam District.	0.66	0.545	1 Centre	1 continued.

Source: Directorate of Tribal Welfare, Andhra Pradesh, Hyderabad.



9.4 DISTRICT-WISE PURCHASES AND SALES OF AGENCY PRODUCE COOPERATIVE MARKETING SOCIETIES - FOR THE YEAR 1970-71.

Sl. No.	District	Minor Forest Produce		Agricultural Produce		Domestic requirements	
		Purchases	Sales	Purchases	Sales	Purchases	Sales
		Rs.	Rs.	Rs.	Rs.	Rs.	Rs.
1.	Srikakulam	17,94,075-00	11,06,695-00	16,792-00	11,812-00	11,69,991-00	10,46,504-00
2.	Visakhapatnam.	20,74,123-00	19,27,439-00	2,43,411-00	2,56,656-00	13,49,553-00	15,55,733-00
3.	East Godavari.	2,24,859-00	1,80,914-00	Nil	3,375-00	4,62,165-00	4,89,424-00
4.	West Godavari.	1,18,586-00	1,35,184-00	6,413-00	53,779-00	83,487-00	1,49,218-00
5.	Mahabubnagar.	Nil	Nil	Nil	Nil	Nil	Nil
6.	Khammam.	1,87,151-57	2,41,674-66	13,829-56	5,648-83	5,33,651-87	5,26,903-32
7.	Adilabad.	Nil	Nil	Nil	Nil	Nil	Nil
8.	Warangal.	1,77,533-00	53,898-00	Nil	Nil	4,95,280-00	4,16,347-00
	Total:	45,76,327-57	36,45,804-66	2,80,445-56	3,31,270-83	41,38,401-57	42,10,540-99

Source: Agency Administration Report (1970-71)

**9.5 CREDIT TURNOVER DURING 1970-71 BY THE GIRIJAN  
COOPERATIVE CORPORATION.**

Sl. No.	District	Short term Loans under (Rs. in lakhs)				G/I Loans
		Revolving Fund	R.B.I. Scheme	Medium Term Loans	Cyclone Loans	
1.	Srikakulam.	6.00	12.25	2.50	--	0.45
2.	Visakhapatnam.	3.75	--	--	--	0.05
3.	East Godavari.	1.00	--	--	--	--
4.	West Godavari.	0.50	--	--	--	--
5.	Nellore.	0.75	--	--	--	0.30
6.	Khammam.	1.75	4.25	0.50	3.00	--
7.	Warangal.	5.70	8.50	2.00	--	--
8.	Adilabad.	3.50	--	--	--	--
9.	Karimnagar.	1.05	--	--	--	--
10.	Mahbubnagar.	1.00	--	--	--	--
Total:		25.00	25.00	5.00	3.00	0.80

Source: Agency Administration Report (1970-71)



9.6 COTTAGE INDUSTRIES IN-SCHEDULED AREAS

- DURING 1970-71. -

Sl. No.	District	Block	Type of Institution
1.	2.	3.	4.
1.	Srikakulam.		- Nil -
2.	Visakhapatnam	Paderu	a) Fruit canning demonstration Unit.
		"	b) Training cum Production Unit.
		"	c) Demonstration cum Training Centre in the manufacture of tiles and pott
		"	d) Demonstration cum Training Centre in spinning and weaving.
		Araku	e) Training cum Production Centre.
		Pedabayalu	f) Fruit Canning Centre at Jalaput.
		Koyyuru	g) Service cum Production Centre in the manufacture of Steel trunks.
		Chintapallih	h) Rural Community Workshop.
			i) Fruit Canning Centre.
3.	East Godavari.	Addateegala	a) Common facilities Centre
		Addateegala	b) Bamboo and basket making Centre at Kothapalem.
		--	c) Mallikarjunā Adda-leaf Industrial - Cooperative Society.
		--	d) Demonstration cum Training Units in Bamboo and rattan products at Repalliwada.
4.	West Godavari.	--	a) Rural Community Workshop, at I.W.D. Peta.
		Buttayagudem.	b) Rural Community Workshop at Mullagampalli.
5.	Adilabad.	Utnoor.	a) Rural Arts, Crafts and Industries Centre.

Source: Agency Administration Report (1970-71)



9. SERICULTURE INSTITUTIONS IN SCHEDULED AREAS

Sl. No.	Institution	Location Block.	District	Year starting
1.	Basic seed farm.	Chintapalli	Visakhapatnam	1956-57
2.	Agency Development Scheme.	"	"	1961-62
3.	Expansion of Sericulture.	Arakuvalley	"	1958-59
4.	Chawki Rearing Unit	"	"	1960-61
5.	Government Grainage	"	"	1958-69
6.	Propoganda Units.	--	"	--
7.	Grafts nursery, for production and supply of Mulberry grafts of h.y.v. to tribals.	Chintapalli	"	--
8.	Basic seed farm for maintenance of Unit and pivoltine silk work races for production of Silk worm seed and multiplication of seed cocoons.	"	"	--
9.	Government grainage, Arakuvalley for production and supply of cross breed disease - free layings to the tribals for their commercial rearings.	Arakuvalley	"	--
10.	Demonstration silk farm.	Anjode.	"	1956-57
11.	Farm multiplication of seed cocoons of indigeñous race for cross-breeding work, in demonstration silk farm.	Anjoda and Arakuvalley	"	--

Source: Agency Administration Report (1970-71)

10. EDUCATION

10.1 EDUCATIONAL FACILITIES AND BENEFICIARIES  
\*\*\*\*\*

a) No.of Primary Schools in Scheduled Areas	:	1,391
b) No.of Govt.Hostels for Scheduled Tribes	:	107
c) No.of Govt.Hostels for Denotified Tribes.	:	24
d) No.of Subsidised hostels for Scheduled Tribes	:	274
e) No.of subsidised hostels for Denotified Tribes:		53
f) Ashram Schools.	:	74
g) Total No.of students benefited by Government Hostels.	:	8,693
h) Total No.of students benefited by Subsidised Hostels.	:	7,093

10.2 ASHRAM SCHOOLS FOR SCHEDULED TRIBES II

\*\*\*

Sl. No.	Name of the District.	No. of Ashram Schools	No. of boarders.
1.	Srikakulam	9	750
2.	Visakhapatnam	22	676
3.	East Godavari	10	240
4.	West Godavari	6	160
5.	Krishna	..	..
6.	Guntur	..	..
7.	Nellore	1	60
8.	Kurnool	3	60
9.	Cuddapah	..	..
10.	Chittoor	..	..
11.	Anantapur.	..	..
12.	Khammam	9	210
13.	Nalgonda	1	30
14.	Warangal	4	120
15.	Hyderabad	..	..
16.	Nizamabad	..	..
17.	Medak	..	..
18.	Karimnagar	2	40
19.	Mahaboobnagar	..	..
20.	Adilabad	7	290
Total:		74	2,636



**10.3 HOSTELS FOR SCHEDULED TRIBES AND  
DENOTIFIED TRIBES**

\*\*\*\*\*

Sl. No.	District	Govt. Hostels for S.Ts.		Govt. Hostels Subsidised for D.N.Ts.		Subsidised Hostels for S.Ts.		Subsidised Hostels for D.N.Ts.	
		No. of hostels	No. of board-ers.	No. of Hostels	No. of board-ers	No. of Hostels	No. of board-ers	No. of Hostels	No. of board-ers
1.	Sri Kakulam	9	385	1	50	2	28	..	..
2.	Visakhapatnam	16	595	1	50	..	..	..	..
3.	East Godavari	11	380	1	50	4	50	..	..
4.	West Godavari	7	230	1	50	12	322	1	..
5.	Krishna	1	50	1	50	66	1295	9	1
6.	Guntur	1	50	1	50	88	2142	11	1
7.	Nellore	1	50	2	90	37	1067	3	..
8.	Kurnool	3	250	1	50	10	175	7	1
9.	Cuddapah	1	50	1	50	4	60	2	..
10.	Anantapur.	1	50	1	50	9	225	1	..
11.	Chittoor	4	238	1	50	2	30	1	..
12.	Khammam	12	541	1	50	16	297	3	..
13.	Nalgonda	3	150	1	50	13	248	5	1
14.	Warangal	8	310	1	50	1	15	4	1
15.	Hyderabad	6	300	2	100	..	..	3	..
16.	Medak	3	150	1	50	1	15	1	..
17.	Nizamabad	3	150	1	50	..	..	..	..
18.	Karimnagar	5	210	1	50	..	..	..	..
19.	Mahboobnagar	4	165	2	253	4	65	2	..
20.	Adilabad.	8	410	2	100	5	85	..	..
<b>Total:</b>		<b>107</b>	<b>4714</b>	<b>24</b>	<b>1343</b>	<b>274</b>	<b>6119</b>	<b>53</b>	<b>9</b>

Source: Tribal Welfare Department, Hyderabad.

SCHEDULED TRIBES-HOSTELS.

Sl. No.	Name of the District	Name of the Panchayat Samithi	Location of the Hostel	Non Plan/Plan.	T.D./Non T.D.	Boys/Girls	No. of Boarders.	
1.	Srikakulam	Bhadragiri	Gummalakshmi-puram.	..	T.D.	..	100	
			Mondemkallu.	..	-do-	..	40	
			Ragidi.	..	-do-	..	30	
			P. Amity.	..	-do-	..	30	
			Bhamini.	Plan.	N.T.D.	..	50	
			Pachipenta.	Padmapuram.	..	T.D.	..	30
			Mamidipalle.	..	T.D.	Girls	25	
			Seethampet:	Donabai.	..	T.D.	..	30
			Seethampet	..	T.D.	..	50	
2.	Visakhapatnam	Paderu.	K.D.Peta	Non.Plan	NTD	..	30	
			Paderu	..	T.D.	..	25	
			Paderu.	..	-do-	Girls	30	
			Paderu.	..	..	..	100	



1.	2.	3.	4.	5.	6.	7.	8.
2.	Visakhapatnam	Chintapalli	Chintapalli	Non-Plan	T.D.	..	55
			Donnuru	..	-do-	..	30
			Pedavalasa	..	-do-	..	30
			Chintapalli	..	-do-	..	30
			Lammasinga	..	T.D.	..	30
	G.Madugula.	G.Madugula.	G.Madugula.	..	T.D.	..	40
	Ananthagiri.	Lungaparthi.	Lungaparthi.	..	-do-	..	30
	Munchingput.	Kaligadda.	Kaligadda.	..	,,	..	40
		Sujanakota	Sujanakota	..	,,	..	40
	Pedabayalu.	Kumudapalli.	Kumudapalli.	..	T.D.	Girls	15
	Koyyuru.	Koyyuru	Koyyuru	Plan	NTD	..	50
		Jalaput	Jalaput	Plan	,,	..	20
	Araku	Arakuvalley	Arakuvalley	Plan		Girls	30

Contd...



1.	2.	3.	4.	5.	6.	7.	8.
3.	East Godavari.	Maredumilli	Kondamodalu	...	T.D.	Boys	40
		Maredumilli		...	-do-	,,	25
		Maredumilli		...	-do-	Girls	25
	Rampachodavaram.	Rampachoda-	varam.	...	T.D.	Boys	40
		-do-		...	T.D.	,,	30
		Pothavaram		...	T.D.	Girls.	25
	Rajavommangi	Rajavommangi		...	T.D.	Boys.	30
		Legari.		...	-do-	,,	25
		Zaddangi		...	-do-	,,	30
		Rajavommangi.	Plan		N.T.D.	,,	50
	Addathigala.	Addathigala.		,,	T.D.	,,	60
4.	West Godavari.	Polavaram.	Kondrakota.	...	T.D.	Boys	40
		Polavaram		...	,,	,,	30
	Buttayagudem	Buttayagudem		...	,,	,,	25
		-do-		...	,,	Girls	30
		Jeelugumilli		...	,,	Boys.	30
		Kannapuram		...	N.T.D.	Girls	25
		Jeelugumilli	Plan		N.T.D.	,,	50



1.	2.	3.	4.	5.	6.	7.	8.
5.	Guntur .	Guntur.	Tadikonda.	Plan.	N.T.D.	Boys.	50
6.	Krishna.	Krishna.	Machilipatnam.	Plan.	N.T.D.	Boys.	50
7.	Kurnool.	Kurnool.	Dornal.	..	N.T.D.	Boys.	100
			Bairlutty.	..	N.T.D.	,,	100
			Nandyal.	Plan.	-do-	,,	50
8.	Nellore.	Nellore.	Nellore.	Plan.	N.T.D.	Boys.	50
9.	Ananthapur.	Ananthapur.	Ananthapur.	Plan.	N.T.D.	Boys.	50
10.	Cuddapah.	Cuddapah.					
		Proddutur.	Proddutur.	Plan.	N.T.D.	Boys.	50
11.	Chittoor	Chi- ttoor.	Satyaveedu.	..	N.T.D.	...	100
			Kalahasti	..	-do-	...	60
			Tirupathi.	Plan	-do-	...	50
			Vadamalpetta.	Plan.	-do-	...	28
12.	Hyderabad.	Hyderabad.	Vikarabad.	Plan	N.T.D.	Boys	30
			Ibrahimpattam	-do-	-do-	-do-	50
			Yerragadda.	-do-	-do-	-do-	50

Contd..



1.	2.	3.	4.	5.	6.	7.	8.
12.	Hyderabad.	Hyderabad.	Picket.	Plan	N.T.D.	Boys.	50
			Saidabad.	-do-	-do-	-do-	50
			Mohammadabad.	-do-	-do-	-do-	70
13.	Warangal.	Eturunagaram.	Eturunagaram.	...	T.D.	..	40
			-do-	...	-do-	Girls.	20
			Chinnaboyanapalli..	...	-do-	Boys.	25
			Hanumakonda.	...	NTD.	,,	50
			Matwada.	...	,,	,,	25
			Nokkonda.	...	NTD	,,	50
			Hanumakonda.	...	,,	,,	50
			Parkal.	...	,,	,,	50
14.	Mahabubnagar.	Mahabubnagar	Mannanur.	...	N.T.D.	Girls.	15
			Vatvallepalli	Plan	,,	Boys	50
			Appaipalli	Plan	,,	,,	50
			Mannanur	Plan	,,	,,	50

Contd..



1.	2.	3.	4.	5.
----	----	----	----	----

15. Nalgonda.	Nalgonda.	Deverekonda.	...	
		Chelakurthi.	...	
		Mothukur.	...	

16. Khammam.	Khammam.			
	Bhadrachalam.	Bhadrachalam.	...	
		Dummagudem.	...	
		Burgampahad.	...	
	Khammam.	Aswaraopeta.	(P)	
		V. Ramachandra puram.	(P)	
		Yellandu.	(P)	
	Kunavaram.	Kunavaram	..	
		Yellandu	..	
		Boorgampahad	..	
		Polvancha.	..	
		Cherla	..	
		Venkatapuram	..	

-----  
 6.                    7.                    8.  
 -----

N.T.D.	Boys.	50
-do-	-do-	50
-do-	-do-	50
T.D.	..	75
T.D.	..	40
N.T.D.	Girls	15
...	...	50
...	...	50
...	...	50
T.D.	...	30
N.T.D.	...	56
,,	...	60
,,		25
,,	..	40
,,	..	50

Contd..

1.

2.

3.

4.

17. Medak.

Medak.

Narayankhad.

Zahirabad.

Medak.

18. Nizamabad.

Nizamabad.

Banswada.

Bichakunta.

Dichpalli.

19. Adilabad.

Adilabad.

Utnoor.

Utnoor.

Utnoor.

Adilabad.

Boath.

Asifabad.

Asifabad.

Sirpur.

Bhimaram.



5.	6.	7.	8.
Plan	N.T.D.	Boys.	50
Plan.	-do-	-do-	50
Plan.	-do-	-do-	50
...	N.T.D.	Boys.	50
...	-do-	-do-	50
...	-do-	-do-	50

...	T.D.	...	30
...	T.D.	Girls.	25
...	N.T.D.	Boys.	70
...	..	,,	40
...	..	,,	45
...	..	,,	50
...	..	,,	50
...	..	Central Hostel	(100)

Contd..

1.	2.	3.	4.	5.	6.	7.	8.
20.	Karimnagar.	Karimnagar.	Mahadevpur.	...	N.T.D.	Boys.	20
			Dharmapuri.	....	-do-	-do-	40
			Yellareddipeta.	Plan	-do-	-do-	50
			Gattariva-				
			singapur.	Plan.	-do-	-do-	50
			Koratla.	Plan.	-do-	-do-	50

10.4 LOCATIONS OF HOSTELS FOR DEWOTIFIED TRIBES.

District/Location	Non-Plan/ Plan	No. of Boarders.
1.	2.	3.
<u>SRIKAKULAM:</u>		
Thotawada.	Centrally Sponsored Scheme	50
<u>VISAKHAPATNAM:</u>		
Anakapalli	''	50
<u>EAST GODAVARI:</u>		
Kakinada	''	50
<u>WEST GODAVARI:</u>		
Madepalli	''	50
<u>GUNTUR:</u>		
Guntunavari Thota	''	50
<u>KRISHNA:</u>		
Jaggaiah Peta	''	50
<u>KURNOOL:</u>		
Kurnool	''	50
<u>NELLORE:</u>		
1. Nellore	''	50
2. Balividyamandi	Non-Plan	40



1. 2. 3.

ANANTHAPUR:

Ananthapur Centrally Sponsored Schemes. 50

CUDDAPAH:

Pichiguntla Vandlapalli ,, 50

CHITTOOR:

Madanapalli ,, 50

HYDERABAD:

1. Mohammadabad 50

2. Lungar House 50

WARANGAL DISTRICT:

Yenumamula Non-Plan 50

MAHABUBNAGAR:

1. Amarabad Non-Plan 50

2. Lingal 203

NALGONDA:

Alir Non-Plan 50

KHAMMAM:

Khammam Centrally Sponsored Schemes. 50

MEDAK:

Siddipeta Non-Plan 50



1.

2.

3.

NIZAMABAD:

Nizamabad.

Non-Plan

50

ADILABAD DISTRICT:

1. Adilabad

''

50

2. Nirmal

''

50

KARIMNAGAR DISTRICT:

Chegurthi

Centrally Sponsored  
Schemes.

50

10.4 LOCATIONS OF HOSTELS FOR  
SCHEDULED TRIBES

SCHEDULED TRIBE SUBSIDISED HOSTELS

Sl. No.	Village/Town (Locality)	Taluk	Panchayat Samithi	Name of the hostel	Percentage of the population of the area
1.	2.	3.	4.	5.	6.
<b>I. ADILABAD DISTRICT</b>					
1.	Dharmapuri	Boath	Boath	Sch.Tribes Hostel	20
2.	Jatarla	-do-	-do-	Sch.Tribes Hostel	20
3.	Bheempur	Utnoor	--	Banjara Babaji Hostel	15
4.	Mandamarri	Luxxetti-pet(Asifabad)	--	Tribal Hostel	15
5.	Kotapalli	Chinnur	--	Sch.Tribes Hostel	15
Total:					85
<b>II. KHAMMAM DISTRICT</b>					
1.	Cheruvu-Madhavaram.	Khammam	Khammam	Nehru Adivasi Sugali Backward Hostel	15
2.	Gandampalli-Kothapeta	Yellandu	Sudimala	Nehruji Memorial Girijan Hostel	15
3.	Janakipuram	Madhira	Madhira	Sri Adivasi Lambada Boys Hostel	15
4.	Wyra	-do-	-do-	T.B.Adivasi S.W. Girls Hostel	37
5.	Banigandlapadu	-do-	-do-	Sri Sheelam Siddah Reddy Vimukthajati Girijan Hostel	15
6.	-do-	-do-	-do-	Vimukthajati Girijan Girls Hostel	15
7.	Nidhanapuram	-do-	-do-	Ekalavya Yerukula Adivasi Boys Hostel	15
8.	-do-	-do-	-do-	Indira Gandhi Yerukula Adivasi Girls Hostel.	15
9.	Bonakal	-do-	-do-	Sri Bapuji Adivasi Vimukthajati Boys Hostel	15



1.	2.	3.	4.	5.	
10.	Bathapalli- Gangaram	Madhira	Madhira	Tribal Hostel	1
11.	Venkatapur (Rajupalem)	-do-	-do-	Erahmananda Reddi Adivasi Lambadi Boys Hostel	1
12.	-do-	-do-	-do-	Brahmananda Reddi Adivasi Lambadi Girls Hostel	15
13.	Motamarri	-do-	-do-	Bapuji Yenadi Poor Boys Hostel	15
14.	Kothagudem	Kothagudem	--	Tribal Hostel	15
15.	Ramavaram P.O	-do-	--	Tribal Hostel for Girls	50
16.	Thallampad	--	T'palem	Jawaharlal Banjara Boys Hostel	15
				Total:	297

### III. MEDAK DISTRICT

1.	Zaheerabad	Zaheerabad	--	Sri Seva Das Banjara Vasathi Gruham	15
				Total:	15

### IV. MAHBUBNAGAR DISTRICT

1.	Garlaphad	Mahbub- nagar	Mahbub- nagar	Girijan Banjara Hostel	15
2.	Kourempet Jedcherla	-do-	Jadcher- la	Balaji Banjara Hostel	15
3.	Gollapalli Rly. Stn.	-do-	-do-	Lambada DNT Hostel	15
4.	Jangamreddi- palli	Achampet	--	Bapuji Boys Tribal Hostel	20
				Total:	65

### V. NALGONDA DISTRICT

1.	Vijapuri South	Miryalguda	Pedd- avaram	Adivasi Boys Hostel	56
2.	-do-	-do-	-do-	Adivasi Girls Hostel	32

1.	2.	3.	4.	5.	6.
3.	Miryalguda	Miryalguda	Miryalguda	Kasturi Bai Banjara Girls Hostel	15
4.	Ananthagiri	Huzurna- gar.	--	Sri Balaji Giri- jan Boys Hostel	15
5.	Huzurnagar	-do-	Huzurna- gar.	Mahatmaji Ban- jara Boys Hostel	15
6.	Thammavaram	-do-	-do-	Lal Bhadur Banjara Boys Hostel	15
7.	Deverkonda	Deverkon- da	Deverkon- da	Banjara Girls Hostel	15
8.	Pulicherla	-do-	-do-	Banjara Boys Hostel	15
9.	Sivannagudem	--	Chinta- palli	Lal Bhadur Sastri Memorial Banjara Boys Hostel	15
10.	Marriguda	--	--	Banjara Boys Hostel	15
11.	Ghattuppall	--	Ghattuppall	Banjara Boys Hostel	15
12.	Adavidevalapalli	--	Miryala- guda	Balaji Banjara Boys Hostel	15
13.	Suryapet	Suryapet	Suryapet	Balaji Banjara Girls Hostel	10
				Total:	248

#### VI. WARANGAL DISTRICT

1.	Mahbubabad	Mahabuba- bad	Mahabuba- bad	Rana Pratap Singh Banjara Hostel	15
				Total:	15

#### VII. ANANTAPUR DISTRICT

1.	Anantapur	Anantapur	--	Gandhi Memo- rial Adivasi Hostel.	79
2.	Kalyandurg	Kalyandurg	Kalayan- durg	Thakkar Baba Adivasi Boys Hostel	28



1.	2.	3.	4.	5.	6.
3. Kalyandurg		Kalyandurg	Kalyandurg	Gandhi Smaraka Yerukula Girls Hostel	12
4. Rayadurg		Rayadurg	--	Sugali Hostel	31
5. Guntakal		--	--	Adivasuala Boys Hostel	15
6. Guntakal		--	--	Adimavasula Girls Hostel	15
7. Tadpatri		Tadpatri	Tadpatri	Adimavasula Boys Hostel	15
8. Tanakal		Kadiri	Kadiri	Adimavasula Boys Hostel	15
9. Nallachervu		-do-	-do-	Yogi Vemana Adivasula Boys Hostel	15
Total:					225

VIII CHITTOOR DISTRICT

1. Bangarupalem	Bangaru- palem	Bangaru- palem	Adimavasula Boys Hostel	15
2. -do-	-do-	-do-	Adimavasula Girls Hostel	15
Total:				30

IX CUDDAPAH DISTRICT

1. Chinna Chowk	Cuddapah	Cuddapah	Adimavasula Boys Hostel	15
2. Kalasapadu	Badvel	Poruma- milla	Adimavasula Boys Hostel	15
3. Pulivendla	Pulivendla	Pulivendla	Balaji Tribal Boys Hostel	15
4. Mekalabalayya- palli	--	Kamala- puram	Scheduled Tribes Hostel	15
Total:				60

X. KURNOOL DISTRICT

1. Alur	Alur	Alur	Sugali Boys Hostel	29
2. Moolasagaram	Nandiyal	Nandiyal	Bapuji Adima- vasula Poor Boys Hostel	15



1.	2.	3.	4.	5.	6.
3.Noonepalli		Nandiyal	Nandiyal	Bapuji Adimava-	31
				sula Poor Boys	
				Hostel	
4.Gazulapalli		-do-	-do-	Adimavasula Poor	15
				Boys Hostel	
5.Pullalacheruvu		Markapur	Y.Pallem	Girijan Boys	15
				Hostel	
6.Nirzamalachan-		-do-	--	Girijan Boys	15
da.				Hostel	
7.Markapur		-do-	Markapur	Vivekananda	15
				Girijan Boys	
				Hostel	
8.Burujupalli		Giddapur	--	Adimavasual	15
				Boys Hostel	
9.Jonnagiri		Pathikonda	Pathikonda	Brahmannda	15
				Girijan Boys	
				Hostel	
10.Kurnool		Kurnool	--	Adivasi Boys	10
(Budhavarpet)				hostel	
				Total:	175

#### XI SRIKAKULAM DISTRICT

1.Saravakota	Pathapat-	Saravakota	S.W.Girijan and	13
	nam		Harijan Boys	
			Hostel.	
2.Komarada	Parvathi-	--	Tribal Girls	15
	puram		Hostel	
			Total:	28

#### XII EAST GODAVARI DISTRICT

1.Jaggampeta /	Peddapuram	--	Yenadi Girls	15
			Hostel	
2.Rawthulapudi	-do-	--	Rajkumar Giri-	15
			jan Boys Hostel	
3.Prathipadu	-do-	--	Achamamba S.T	10
			Boys Hostel	
4.Rampachodavaram	Rampachoda-	Rampacho-	Sarvodaya Tri-	10
(Kunjamveedhi)	varam	davaram	bal Boys Hostel	
			Total:	50

1. 2. 3. 4. 5.

XIII WEST GODAVARI DISTRICT

1. Eluru	Eluru	Eluru	S.T.S.W.Boys Hostel	
2. Eluru (Ramanagar)	Eluru	Eluru	Adivasi Balika Vasathi Gruham	
3. Jangareddigudem	Polavaram	Koyalagu- dem	Tribal Boys Hostel	
4. -do-	-do-	-do-	Adimavasula Balika Vasathi Gruham	
5. Ramnagudem	-do-	Polavaram	Thakkar Baba Tribal Hostel	20
6. Chakra-Devara- palli	Kovvur	Koyala- gudem	Lambadi Boys Hostel	15
7. -do-	-do-	-do-	Lambadi Girls Hostel	15
8. Lakkavaram	-do-	-do-	Akilla Girijana Yerukyla Boys Hostel	15
9. -do-	-do-	-do-	Akila Girijan Yerukula Girls Hostel	15
10. Kovvur	-do-	-do-	Smt.Alluri Sur- yakanthamma Memorial Girls (Tribal) Hostel	15
11. Veluthulavari gudem H/o Ga- napavaram.	Polavaram	Buthaya- gudem	Adimavasula Girls Hostel	40

Total: 290

XIV GUNTUR DISTRICT

1. Achampet	Sattena- palli	Tyallur	Balaji Girijan Boys Hostel	15
2. Bellamkonda	-do-	Rajupalem	Kotiya Naik Sugali Boys Hostel	20
3. Chityala	-do-	-do-	V.P.Naik Adi- wasi Boarding & Residential Boys Hostel.	20



1.	2.	3.	4.	5.	6.
4.	Irukupalem	Sattena- palli	Rajupalem	Yenadi Girls Hostel	2
5.	Korosur	-do-	--	Kasturi Girijan Girls Hostel	1
6.	Pidigurala	-do-	Pidugurala	Thakkarbaba Su- gali Students Boys Hostel	52
7.	-do-	-do-	-do-	Adimavasula La- mbadi Girls Hostel	35
8.	Sattenapalli	-do-	--	Gandhi Yenadi Boys Hostel	40
9.	Bapatla	Bapatla	Bapatla	Thakkar Baba Adimavasula Boys Hostel	79
10.	-do-	-do-	-do-	Kamala Nehru Adivasula Girls Hostel	44
11.	Chinaganjam	Bapatla	Vetapalem	Girijan Sancha- rajathula Girls Hostel	20
12.	-do-	-do-	Parchur	Girijan Sancha- rajathula Boys Hostel	15
13.	Chirala	-do-	--	Yerukula Boys Hostel	60
14.	Chirala	-do-	--	Chirala Yerukula Girls Hostel	15
15.	Chirala (Vikuntapuram)	-do-	--	Gandhi Girijan Boys Hostels	15
16.	-do-	-do-	--	Vimuktajathis Boys Hostel	10
17.	Ipurpalem	-do-	Vetapalem	Adimavasula Girls Hostel	15
18.	Ipurpalem	-do-	-do-	Yenadi Adivasi Girls Hostel	20
19.	Kadavakoduru	-do-	-do-	Yenadi Adivasi Girls Hostel	20
20.	Modukuru	-do-	--	Scheduled Tri- bes Boys Hostel	33
21.	Muthayapalem	-do-	Vetapalem	Gandhi Girijan Boys Hostel	19



1.	2.	3.	4.	5.	6.
22.	Parachur	Bapatla	Bapatla	Girijan Boys Hostel	15
23.	Perala(Ramana- gar Hamlet)	-do-	Vetapalem	Indira Gandhi Girijan Girls Hostel	20
24.	-do-	-do-	-do-	D.Gopalkrish- niah Girijan Boys Hostel.	15
25.	Ponnur	-do-	Ponnur	Adivasi Yenadi B.C.Harijan Boys Hostel	93
26.	-do-	-do-	-do-	Yenadi Girls Hostel	15
27.	-do-	-do-	-do-	Adivasi Boys Hostel	15
28.	Vetapalem	-do-	Vetapalem	Patel Adivasula Boys Hostel	35
29.	Vetapalem	-do-	-do-	Yerukula Girls Hostel	31
30.	Adinarayana- puram	-do-	-do-	Adivasula Re- sidential Vasathi Gruham	15
31.	Bethapudi	-do-	Parchur	Yenadi Boys Hostel	15
32.	-do-	-do-	-do-	Yenadi Girls Hostel	15
33.	Korathala	Bapatla	Vetapalem	Kaku Sayamma Memorial Yenadi Balika Vasathi Gruham	15
34.	Ramkrishna- puram(Jandrapet)	Bapatla	-do-	Hanumanth Rao Girijan Boys Hostel	15
35.	-do-	-do-	-do-	Kasu Raghuvamma Girijan Girls Hostel	15
36.	Chilakaluri- peta	Narasarao- pet	Nadendla	Brahmananda Reddi Boys Hostel	20

1.	2.	3.	4.	5.
37.	Chilakaluri- peta	Narasarao- pet	Nadendla	Raghuvamma Lam- badi Girls Hostel
38.	-do-	-do-	-do-	Adimavasula Boys Hostel
39.	Narasaraopet	-do-	Narasarao- pet	Brahmananda Reddi Adimava- sula Boys Hostel
40.	-do-	-do-	-do-	K.Raghumma Adi- vasula Girls Hostel
41.	Chinaravuru	Tenali	--	Aboriginal Lambadi Sugali Boys Hostel
42.	-do-	-do-	--	Lambadi Girls Hostel
43.	Duggirala	-do-	Emanai	Gandhiji Giri- jan Boys Hostel
44.	Kothareddi- palem(H/o Chebrolu)	-do-	--	Venkateswara Colony Sch.Tri- bes Boys Hostel
45.	-do-	-do-	--	Venkateswara Colony S.T.Girls Hostel
46.	Edhapalli	-do-	Tenali	Kasturi Bai Adivasi Balika Sadanam
47.	Tummalar	-do-	--	Nehru Adivasu- la Boys Hostel
48.	Tenali (Warf Road)	-do-	Tenali	Lalbhadrur Sas- tri S.T.Hostel
49.	Amaravathi	Gunturu Tq.	Tadikonda	Girijan Boys Hostel
50.	Guntur Town (Agraharam)	Guntur Tq.	--	Vijayalakshmi Pandit S.T.Girls Hostel
51.	Guntur (Nehrunagar)	-do-	--	Girijana San- charajathula Girls Hostel
52.	Guntur Town	-do-	--	Balaji Lambadi Students Boys Hostel



1.	2.	3.	4.	5.	6.
53.	Guntur Town	Guntur Tq.	Tadikonda	Yenadi Boys Hostel	140
54.	Guntur Town	-do-	--	Yenadi Girls Hostel	45
55.	Guntur Town	-do-	--	Chenchu Hostel	15
56.	Guntur Town (Aberlapet)	-do-	--	Balaji Scheduled Tribes Boys Hostel	15
57.	Guntur Town (Sthumbalagaruvu)	-do-	--	Girijan Girls Hostel	15
58.	Thullur	-do-	--	Sri Balaji Sugali Girls Hostel	20
59.	Mangalagiri	-do-	Mangalagiri	Bapuji Memorial Girijan Boys Hostel	15
60.	-do-	-do-	-do-	Kasturiba Memorial Girijan Girls Hostel	15
61.	Mangalagiri	Guntur	Mangalagiri	Kasturba Adivasi Girls Hostel	21
62.	Durgi	Palnad	Guruzala	Sri Bhrahmananda Reddi Girijan Boys Hostel	20
63.	Karempudi	-do-	--	Mahatmaji Lambadi Boys Hostel	55
64.	-do-	-do-	--	Sugali Girls Hostel	36
65.	Macherla	-do-	--	Brahmanya Girijan Boys Hostel	48
66.	-do-	-do-	--	Kasturiba Girijan Girls Hostel	15
67.	Pillutla	-do-	Pidugurala	Baba Adimajati Boys Hostel	20
68.	Pedaparlapai	-do-	Macherla	Indira Gandhi Girijan Girls Hostel	15
69.	Dachepalli	-do-	Guruzala	Tirumala Sugali Girls Hostel	15
70.	Dachepalli	-do-	-do-	Balaji Sugali Boys Hostel	10



1.	2.	3.	4.	5.	6.
71.	Tumrukodi	Palnad	Macherla	Mahatmaji Gira- jana Boys Hostel	15
72.	Ongole	Ongole	Ongole	Yenadi Boys Hostel	21
73.	Ongole	-do-	-do-	Yenadi Girls Hostel	30
74.	Uppugunduru	-do-	Vetapalem	Balaji Girijan Boys Hostel	20
75.	Brahmananida- nur	-do-	Parchur	Yenadi Boys Hostel	15
76.	Kothapatnam	-do-	Ongole	Yenadi Girls Hostel	20
77.	Kothapatnam	-do-	Ongole	Yenadi Boys Hostel	15
78.	Uppugunduru	-do-	Vetapalem	Girijan Sancha- rajathula Girls Hostel	15
79.	Chimakurthi	-do-	--	Adivasi Boys Hostel	10
80.	Vellatur	Vinukonda	Ipur	Adimavasula Boys Hostel	15
81.	Vinukonda	-do-	--	Adivasula Boys Hostel	62
82.	-do-	-do-	--	Adivasula Girls Hostel	25
83.	Gummanampadu	-do-	Ipur	Netaji Girijan Boys Hostel	15
84.	Kotcherla	-do-	--	Adimavasula Boys Hostel	15
85.	Reddipalem	-do-	Ipur	Balaji Girijan Boys Hostel	15
86.	Reddipalem	-do-	-do-	Annapuran Giri- jan Girls Hostel	20
87.	Repalle	Repalle	Repalle	Gandhi Girijan Boys Hostel	15
88.	Repalle	-do-	-do-	Raghavamma Girijan Girls Hostel	15

Total: 2142





1.	2.	3.	4.	5.	6.
18.	Anigandlapadu	Nandigama	Nandigama	Mahatma Gandhi Adivasi Boys Hostel	15
19.	-do-	-do-	-do-	Indira Gandhi Adivasi Girls Hostel	15
20.	Konayapalem	-do-	-do-	Gandhi Girijan Boys Hostel	15
21.	-do-	-do-	-do-	Indira Gandhi Girijan Girls Hostel	15
22.	Gaddamadugu Konduru	Vijayawada	--	Girijan Poor Girls Hostel	15
23.	Mulapadu	-do-	Mylavaram	Sri Thakkarbaba Adivasi Girijan Boys Hostel	15
24.	-do-	-do-	-do-	Nehru Adivasi & Poor Boys Hostel	15
25.	Mylavaram	-do-	-do-	Tribal Boys Hostel	15
26.	-do-	-do-	-do-	Girijan Girls Hostel	15
27.	Vijayawada	Vijayawada	--	Yerukula Boys Hostel	82
28.	-do-	-do-	--	Gandhi Adivasi Girls Hostel	37
29.	Jaggayyapet	Jaggayyapet	Chilaka- kur	Sri Adivasi Yenadi Boys Hostel	24
30.	-do-	-do-	-do-	Mahatma Gandhi Adivasi Sugali (Lambadi) Boys Hostel	64
31.	-do-	-do-	-do-	Sri Indira Gandhi Adivasi Girls Hostel	33
32.	Kannavedu	-do-	--	Sri Nehru Su- gali B.C.Boys Hostel	15
33.	Muktayala	-do-	Chillakalu	Sri Babu Rajen- draprasad Hari- jan and EBC Boys Hostel	15
34.	Gandrai	-do-	-do-	Sri Kasturibai Adivasi Harijan and Girijan Girls Hostel	20



1.	2.	3.	4.	5.	6.
35.	Gandrai	Jaggayyapet	Chillakalu	Sri Babu Rajendra Prasad Adivasi Sugali (Lambadi Boys Hostel)	26
36.	Gannavaram	Gannavaram	Gannavaram	Sri Adivasi Girls Hostel	20
37.	Indupalli	-do-	Vyuuru	Sri Adivasi Girls Hostel	14
38.	Nurra (Hamlet Bodapadu)	-do-	Gannavaram	Sri Adivasi Boys Hostel	20
39.	-do-	-do-	-do-	Sri Adivasi Girls Hostel	15
40.	Veerapanneni-gudem	-do-	-do-	Gouri Shankar Girijan Boys Hostel	20
41.	Gannavaram	-do-	-do-	Adivasi Boys Hostel	15
42.	Indupalli	-do-	Vuyyuru	Adivasi Boys Hostel	15
43.	Jujjuru	Kanchikacherla	K'cherla	Tribal & Poor Boys Hostel	15
44.	-do-	-do-	Chillakalu	S.W.Tribal and Poor Girls Hostel	15
45.	Nuzvid	Nuzvid	Nuzvid	Indira Gandhi Sugali Vimuktajati Girls Hostel	15
46.	-do-	-do-	-do-	Girijan Boys Hostel	15
47.	-do-	-do-	-do-	Raja Ranga Rayappa Sugali Boys Hostel	10
48.	Ghantasala	Divi	Movva	Balaji Sugali Boys Hostel	20
49.	Ghantasala	-do-	-do-	Smt.Indira Gandhi Sugali Girls Hostel	15
50.	Putrela	Tiruvuru	Vissennapeta	Girijan Girls Hostel	15
51.	Tiruvuru	-do-	Tiruvuru	Sri Nivasa Girijan Boys Hostel	20

1.	2.	3.	4.	5.	6.
52.	Gosavedu	Tiruvuru	Tiruvuru	Adivasi Boys Hostel	15
53.	Kondapalli	Vijayawada	Mylavaram	Girijan Poor Boys Hostel	15
54.	-do-	-do-	-do-	Girijan and Poor Girls Hostel	15
55.	Gudivada	Gudivada	Gudivada	Netaji Adivasi Boys Hostel	10
56.	Lingalapadu	Muzvid	Nandigama	Adivasi Boys Hostel	15
57.	-do-	-do-	-do-	Adivasi Girls Hostel	15
58.	Shermohammad- apet-	Jaggaya- pet	Chillakalu	Adivasi Boys Hostel	15
59.	-do-	-do-	-do-	Girijan Girls Hostel	15
60.	Veerapanani- gudem	Gannavaram	Gannavaram	Gouri Girijan Girls Hostel	15
61.	Vuyyuru	-do-	Vuyyuru	Girijan(Sugali) Boys Hostel	15
62.	-do-	-do-	-do-	Girijan Sugali Girls Hostel	15
63.	Vissannapeta	Tiruvur	Visannapet	Nehru Girijan Boys Hostel	15
64.	-do-	-do-	-do-	Kamala Nehru Girijan Girls Hostel	15
65.	Veerulapadu	Nandigama	Kanchika- cherla	Adivasi Boys Hostel	15
66.	Penamalur	Vijayawada	Kankipadu	Pandit Nehru Girijan Boys Hostel	15

Total: 1295

**XVI NELLORE DISTRICT**

1.	Edagali	Nellore	Venkata- chalam	Gandhi Adivasi Boys & Girls Hostel	34
2.	Gangapatnam	-do-	Indukoripet	-do-	29



1.	2.	3.	4.	5.
3.	Indukurpeta	Nellore	Indukori- pet	Gandhi Adivasi Boys & Girls Hostel
4.	Kondlapudi(H.O) Rajagopalapuram	-do-	Venkata- chalam	Tribal Hostel
5.	Nellore Town	-do-	--	S.W.Thakkarbaba Yenadi Boys Hostel
6.	Nellore Town	-do-	--	S.W.Malayappan Yenadi Girls Hostel
7.	Nellore Town (Darga Mitta)	-do-	--	Tribal (Yenadi) Girls Hostel
8.	Penubarti Yenadi Colony	-do-	Venkata- chalam	Gandhi Adivasi Boys & Girls Hostel
9.	Venkannapalem	-do-	--	Sch.Tribes Hostel
10.	Nellore Town (Stonehousepet)	-do-	--	Sch.Tribes Hostel
11.	Alluru	Kovvuru	B'Palem	S.W.Adimavasula Boys Hostel
12.	Gundalammapalem	-do-	--	Sch.Tribes Hostel
13.	Kovur	-do-	--	Sch.Tribes Hostel
14.	Regadachelika	Kovuru	--	Sch.Tribes Hostel
15.	Siddipuram	-do-	Buchireddi- palem	Gandhi Adivasi Boys & Girls Hostel
16.	Tarunavai	-do-	-do-	-do-
17.	Utkur	-do-	--	Sch.Tribes Hostel
18.	Vidavalur	-do-	--	Sch.Tribes Hostel
19.	Chillakuru	Gudur	Gudur	Gandhi Adivasi Boys & Girls Hostel
20.	Karedu	Kandukur	Ulawapadi	Gandhi Adivasi Boys & Girls Hostel



1.	2.	3.	4.	5.	6.
21.	Kavali	Kavali	Kavali	S.W.Yenadi Boys Hostel	36
22.	Kavali	Kavali	Kavali	Girijan Boys Hostel	10
23.	Kullur	Atmakur	Podalakur	Gandhi Adivasi Boys & Girls Hostel	40
24.	Tada	Salurpet	Salurpet	Yenadi Boys & Girls Hostel	21
25.	Mypadu	--	--	Sch.Tribes Hostel	21
26.	Venkatagiri	Venkata- giri	--	Yenadi Boys Hostel	30
27.	Kothavangallu	--	--	Tribal Hostel	20
28.	Anekepalli	--	--	Tribal Hostel	27
29.	Ramayapatnam	Kondukur	--	Gandhi Girijan Boys & Girls Hostel	15
30.	Ulavapadu	-do-	--	Girijan Boys Hostel	15
31.	Singarayakonda	-do-	--	Girijan Boys Hostel	15
32.	-do-	-do-	--	Girijan Girls Hostel	15
33.	Kondukur	-do-	--	Girijan Boys Hostel	15
34.	Nagrajapuram	Sullurpet	--	Dr.Amedkar Memorial Tribal Welfare Hostel	15
35.	Tellagunta	--	Kavali	Lal Bhadur Tribal Hostel	15
36.	Ramalingapuram	Kovsur	--	Sch.Tribes Hostel	15
37.	Pidurupalem	Nellore	--	Shankaran Giri- jana Boys Hostel	15

Total: 1067

SUBSIDISED HOSTELS FOR DENOTIFIED TRIBES

Sl. No.	Village/Town (Locality)	Talu	Panchayat Samithi	Name of the Hostel	Percentage
1.	2.	3.	4.	5.	6.

I. ANANTHAPUR DISTRICT

1.	Thimmanacherla	Gooty	Gunthakal	Bapuji D.N.T. Hostel	20
----	----------------	-------	-----------	----------------------	----

II. CUDDAPAH DISTRICT

1.	Porumamilla	Badwel	Porumamilla	Thakkarababa Maji Narastha Jathula Boys Hostel	13
2.	Cuddapah	Cuddapah		Gandhi Vimukthajathi Boys Hostel	10

Total: 28

III. KURNOOL DISTRICT

1.	Akavedu	Giddalur	Siddalur	Nehru Vimukthajathies Boys Hostel	15
2.	Devenkonda	Pathikon-Pathikonda	da	Vimukthajathies Boys Hostel	15
3.	Alur	Alur	Alur	Valmiki Boys Hostel	30
4.	Nemkal	Alur	Alur	Mahathmagandhi Vimukthajathies Hostel	43
5.	Chippagiri	Alur	Alur	Bapuji Vimukthajathi Boys Hostel	10
6.	Adoni	Adoni		Vimukthajathi Boys Hostel	10
7.	Mundlapadu	Giddalur	Giddalur	Brahamananda Reddy Vimukthajathi Boys Hostel	10

Total: 133



-----  
 1.            2.            3.            4.            5.            6.  
 -----

IV. GUNTUR DISTRICT

1. Guntur Town	Guntur	--	Vimukthajathi Boys Hostel	44
2. Guntur Town	Guntur	--	Bapuji Pamula Nomadic Tribes Boys Hostel	10
3. Guntur Town (Arundelpet)	Guntur	--	Sarasvathi Vimukthajathis Girls Hostel	10
4. Mangalgiri	Guntur	Mangalgiri	Nomadic Tribes Boys Hostel	10
5. Karamchedu	Bapatla	Vetapalem	Vimukthi Girijan Boys Hostel	10
6. Machavaram	Bapatla	Parchur	Boys Hostel	10
7. Machavaram	-do-	-do-	Girls Hostel	10
8. Kolakalur	Tenali	--	Mahatmaji Nomadic Tribes Hostel(Boys)	10
9. Pillutla	Palnad	Piduguralla	Gandhi Vimukthajathi Boys Hostel	10
10. Sattenapalli	Sattena-palli	--	Laxmi Vimukthajathi Boys Hostel	10
11. Yedlapadu	Narsaraopet	--	Vimukthajathi Boys Hostel	10
			Total:	144

V. KRISHNA DISTRICT

1. Vijayawada (Sathyanarayana puram)	Vijayawada	--	Nomadic Tribes and Orphan's Hostel	10
2. Vijayawada	-do-	--	Nomadic Tribes (Dommara) Hostel	10
3. Vijayawada (Tigerpet, Citynagar)	-do-	--	Bhawani Vimukthajathis Girls Hostel	10
4. Gunadala	-do-	--	Laxmi Vimukthajathis Boys Hostel	10



1.	2.	3.	4.	5.	6.
5.	Mylawaram	Vijayawada	--	Vimukthajathi Boys Hostel	10
6.	Mylawaram	-do-	--	Vimukthajathi Girls Hostel	10
7.	Nawabpeta	Nandigama	--	Bapuji Vimuktha- jathi Boys Hostel	25
8.	Raghawapuram	-do-	--	Vimukthajathi Boys Hostel	10
9.	Tiruvuru	Tiruvuru	--	Vimukthajathi Boys Hostel	10
				Total:	105

VI NELLORE DISTRICT

1.	Pedacherlapalli	Kanigiri	--	Vimukthajathis Boys Hostel	10
2.	Kanigiri Town	-do-	--	-do-	10
3.	Sundi	Kandukur	--	-do-	10
				Total:	30

VII. CHITTOOR DISTRICT

1.	Madannapalli	Madana- palli	Madanapalli	Vimukthajathis Boys Hostel (Valmiki)	10
----	--------------	------------------	-------------	--	----

VIII. WEST GODAVARI DISTRICT.

1.	Kamavaraputhota	--	--	Vimukthajathis Boys Hostel	10
----	-----------------	----	----	-------------------------------	----

IX. HYDERABAD DISTRICT.

1.	Hyderabad City (Balkampet)	Hyderabad	--	Banjara Hostel	29
2.	Hyderabad City (Balanagar)	-do-	--	Nomadic Tribes Hostel	10
3.	Hyderabad City	Hyderabad East.	--	Nomadic Tribes Hostel	10
				Total:	49

-----  
 1.            2.                            3.            4.                            5.                            6.  
 -----

X. KHAMMAM DISTRICT.

1. Garla	Elundu	Sudimalla	Netaji Banjara Hostel	30
2. Khammam	Khammam	--	Bapuji Banjara Hostel	47
3. Sathupalli	--	Kallur	Sri Venkateswara Vimukthajathi Boys Hostel	10
Total:				87

XI. MAHABOONAGAR DISTRICT

1. Mahaboobnagar	Mahaboobnagar	--	Banjara Hostel	27
2. -do-	-do-		Vimukthajathis Boys Hostel	10
Total:				37

XII. MEDAK DISTRICT

1. Sangareddi	Sangareddi	--	Banjara Boys Hostel	13
---------------	------------	----	---------------------	----

XIII. NALGONDA DISTRICT.

1. Devarakonda	Devarakonda	Devarakonda	Banjara Boys Hostel	35
2. Kondad	Huzurnagar	Kodad	Balaji Banjara Hostel	57
3. Miryalguda	Miryalguda	Miryalguda	Bapuji Banjara Hostel	39
4. Suryapet	Suryapet	Suryapet	Gandhiji Banjara Hostel	35
5. Suryapet	-do-	-do-	Vimukthajathi Boys Hostel	10
Total:				177

-----  
 1.            2.                            3.                            4.                            5.  
 -----

XIV. WARANGAL DISTRICT

1. Dornakal	--	--	Banjara Hostel
2. Jangaon	--	--	Chacha . Nehru Banjara Boys Hostel
3. Mulug	Mulug	--	Banjara Hostel
4. Torrur	--	--	Banjara Hostel
			Total: 1



District	Government of India		State Schol
	Amount	No. of beneficia-ries.	Amount
1. Srikakulam.	2,046.00	8	3,731.04
2. Visakhapatnam.	14,175.00	25	874.76
3. East Godavari.	14,940.00	61	437.38
4. West Godavari.	1,508.00	5	1,690.07
5. Mahabubnagar.	--	--	--
6. Khammam.	2,285.00	9	533.69
7. Adilabad.	685.00	4	--
8. Warangal.	3,419.00	10	--

Note: The above amounts exclud. non-residential scholarships amount.

Source: Agency Administration Report (1970-71)

10.6 SUPPLY OF BOOKS, SLATES AND CLOTHING.

Sl. No.	District.	Expenditure	No. of beneficiaries.
1.	Srikakulam.	5,994.40	243
2.	Visakhapatnam.	15,980.00	800
3.	East Godavari.	6,000.00	400
4.	West Godavari.	2,994.00	200
5.	Mahabubnagar.	2,605.00	268
6.	Khammam.	N.A.	N.A.
7.	Adilabad.	11,989.99	780
8.	Warangal.	7,000.00	700

Source:

Agency Administration Report (1970-71)



Sl. No.	District.	Taluk H.Qrs. Hospi-tals. run by Govt.	Pancha-yati Samithi Hospi-tals.	Private Hospi-tals.	Govt. Dispen-saries.	Local fund Dispen-saries	Special Clinics (Family Planning Leprosy etc.)	P.H.C.	Mobile Medical Units.	Subsi-dised Rural Dispen-saries	*Other Pensari-es and Hospitals	Dis-	Total
1.	2.	3.	4.	5.	6.	7.	8.	9.	10.	11.	12	13	
1.	Srikakulam	3	3	1	1	2	1	6	3	3	1		24
2.	Visakhapa-tram.	5	.	.	5	.	2	10	2	.	1		25
3.	East Goda-vari.	3	-	1	2	9	2	4	1	10	2		34
4.	West Godavari.	1	-	-	1	-	1	3	1	3	3		13
5.	Khammam.	3	-	-	2	2	-	4	2	-	3		16
6.	Warangal	2	-	-	-	-	-	3	-	-	1		6
Total.		22	3	2	14	13	7	35	10	16	13		135

Note: (A) Figures pertain to 1966-67

\* Includes Medical and Health Units, Rural Ayurvedic dispensaries, Municipal Dispensaries, Subsidised Rural dispensaries(Ayurvedic), P.T.Samithis, regular dispensaries and other Hospitals etc.

Source: Directorate of Medical & Health Services, Hyderabad.



11.2 LOCATIONS OF EACH TYPE OF MEDICAL FACILITY  
(DISTRICT-WISE)

\*\*\*\*\*

DISTRICT: SRIKAKULAM

Type of Hospital	Location	Taluk/Block Head Quarters.
I 1) Government Hospital	..	Parvathipuram.
2) ,, ,,	..	Saluru.
3) ,, ,,	..	Palkonda.
II. 1) Panchayati Samithi Hospital.	Kurupam	Parvathipuram.
2) ,,	Ralam	Palakonda.
3) ,,	Veeraghattam	,,
III. Leprosy Home	..	Salur.
IV. Government Dispensary	Thonam	Salur.
V 1) Local Fund Dispensary	Santakaviti	Palakonda.
2) ,, ,,	Makkuva	Salur
VI 1) Family Planning Clinic	..	Parvathipuram.
VII 1) Primary Health Centre	Challapata	Salur.
2) ,,	Gurubilli	Parvathipuram.
3) ,,	Guttavelli	Palakonda.
4) ,,	Mondemkallu	Parvathipuram.
5) ,,	Pojini.	Palkonda.
6) ,,	Bitivada	Palakonda.
VIII 1) Mobile Medical Unit	Gummalaxmi-puram.	Parvathipuram.
	Salur	Salur.
2) ,,	Seethampeta	Palakonda.
3) ,,	..	Salur.
IX. Municipal Dispensary	..	Salur.
X. 1) Subsidised Rural Dispensary.	Lakkapuram	Parvathipuram.
2) ,,	Lingalavalasa	,,
3) ,,	Pachipenta	Salur.

DISTRICT: VISAKHAPATNAM:

Type of Hospital	Location	Taluk/Block Head quarters.
I 1) Government Hospital	..	Narsipatnam.
2)            ,,	..	Chodavaram.
3)            ,,	..	Araku.
4)            ,,	..	Chintapalli.
5)            ,,	..	Paderu.
II.		
1) Government Dispensary:	Pedavalasa	Chintapalli.
2)            ,,	Koyyuru	,,
3)            ,,	..	Paderu.
4)            ,,	..	G.Madugula.
5)            ,,	..	Ananthagiri.
III.		
1) Zilla Parishad Dispensary	Dharmavaram	Narsipatnam.
2) Family Planning Centre	..	Chodavaram
3)            ,,	..	Narsipatnam.
IV.		
1) Primary Health Centre.	Kotannatla	Narsipatnam.
2)            ,,	Nathevaram	,,
3)            ,,	Rolugunta	,,
4)            ,,	Lankavaripalem	Chodavaram
5)            ,,	Vijyampeta.	,,
6)            ,,	Thunkalapudi	,,
7)            ,,	Chonduwada.	,,
8)            ,,	Kapanagannadhapuram.	,,
9)            ,,	Hukumpeta	Paderu.
10)           ,,	Dumbiguda.	Araku.
V.		
1) Mobile Medical Unit	..	Araku.
2)            ,,	..	Chintapalli.

Source: Directorate of Medical & Health Services, Hyderabad.

DISTRICT: EAST GODAVARI

Type of Hospitals	Location	Taluk/BL Headquar
<b>I.</b>		
1) Government Hospital	Ramachandrapuram	Rampachodav Agency.
2)                    "                    "	"	Addateegala.
3)                    "                    "	"	Rampachodavar
<b>II.</b>		
1) Leprosy Hospitals	Ramchandrapuram	Rampachodavar
<b>III.</b>		
1) Leprosy Control Unit.	"	"
<b>IV.</b>		
1) Government Dispensaries.	Rejavomangi	Yellavaram.
2)                    "                    "	Devipatnam	Rampachodavar
3)                    "                    "	Zaddangi	Yellavaram.
<b>IV.</b>		
1) L.F. Dispensary	Vakatippa	Ramachandrapur
2)                    "                    "	Rajavaram	"
3)                    "                    "	Konkudur	"
4)                    "                    "	Kuthukuluru	"
5)                    "                    "	Chopella	"
6)                    "                    "	Kesavaram	"
7)                    "                    "	Dangeru	Dalperu
8)                    "                    "	Biccavolu.	"
9)                    "                    "	Kotipalli	"
<b>V.</b>		
1) Government Leprosy Subsidiary Centre.	Ramachandrapuram.	
<b>VI. Family Planning Clinic.</b>		
	"	
<b>VII.</b>		
1) Primary Health Centre:	Mandapeta.	Ramachandrapur
2)                    "                    "	Kunduru	"
3)                    "                    "	Pararru	"
4)                    "                    "	Anaparthi	"
<b>VIII.</b>		
1) Subsidised Rural Dispensary	Husanabada	Ramachandrapur
2)                    "                    "	Dwarapudu	"
3)                    "                    "	Someswaram	"
4)                    "                    "	Alameru	"
5)                    "                    "	Satyavedu	"
6)                    "                    "	Atchu. apuram	"
7)                    "                    "	Balabhadrapuram	"
8)                    "                    "	Vella.	"
9)                    "                    "	Velaganthadu	"
10)                   "                   "	Kota	"
<b>IX.</b>		
1) Rural Ayurvedic Dispensary	Pandalpak	"



DISTRICT: WEST GODAVARI

Type of Hospital	Location	Taluk/ Headqua
I.		
1) Government Hospital	..	Polavara
II.1) Government Dispensary	Jeelugumilli	,,
III.		
1) Subsidised Rural Dis- pensary.	Kannapuram	,,
2) ,,	Duvva	,,
3) ,,	Khandavalli	,,
IV.		
1) Ayurvedic (Subsidised rural Lakkavaram Dispensary).		,,
2) ,,	Pengonda	,,
V.		
1) P.T.Samithi Regular Dispensary.	Gutala	,,
VI.		
1) Family Planning Clinics	..	,,
VII.		
1) Primary Health Centres.	Koyyalagudem	,,
2) ,,	I.N.D.Peta	,,
3) ,,	Buttayagudem	,,
VIII.		
1) Mobile Medical Unit.	..	,,

Source: Directorate of Medical and Health Services, Hyderabad

DISTRICT: KHAMMAM

Type of Hospital	Location	Taluk/Block Headquarters
I.		
1) Government Hospital	..	Burgampad.
2)                   ,,	..	Yellandu.
3)                   ,,	..	Bhadrachalam.
II.		
1) I.D.Hospital	..	Bhadrachalam.
III.		
1) Government Dispensary.	Dhummegudem	Bhadrachalam.
2)                   ,,	Cherla	Nagur.
IV.		
1) Local Fund Dispensary	Kunavaram	Bhadrachalam.
2)                   ,,	Chintur.	Nagur.
V.		
1) I.D.Dispensary.	Vajeendranagaram	Nagur.
2)		
VI.		
1) Primary Health Centre.	Erragunta.	Kothagudem.
2)                   ,,	Nallipaka.	Burgampad.
3)                   ,,	Pina paka	,,
4)                   ,,	Aswaraopet.	Kothagudem.
VII.		
1) Mobile Unit.	..	Bhadrachalam.
2)                   ,,	Chintur.	Nagur.
VIII.		
1) Medical & Health Unit	..	Burgampad.

Source: Directorate of Medical & Health Services: Hyderabad.

DISTRICT:WARANGAL

Type of Hospital	Location	Taluk/Block Headquarters
I.		
1) Government Hospital	..	Narsampet.
2)                   ,,	....	Mulug.
II.		
1) Primary Health Centre.	Mulug	Mulug.
2)                   ,,	Gudem.	Narsampet.
3)                   ,,	Chelpur.	Mulug.
III.		
1) Medical and Health Unit	..	Mulug.

Source: Directorate of Medical and Health Services, Hyd.



DISTRICT ADILABAD


Type of Hospital	Location	Taluk/Block Headquarters
I.		
1) Government Hospitals	..	Asifabad
2)                    ,,	..	Luxettipet.
3)                    ,,	..	Sirpur
4)                    ,,	..	Utnoor.
5)                    ,,	..	Boath.
II.		
1) E.S.I. Hospital	..	Sirpur.
III.		
1) Government Dispensaries Easgaon		Sirpur.
IV.		
1) E.S.I. Dispensary	Sirpur Khagaz- Nagar.	Sirpur.
2)                    ,,	Sir Silk Colony	,,
V.		
1) Urban Family Planning Centre.	..	Asifabad
VI.		
1) Primary Health Centre	*Jainoor	Utnoor.
2)                    ,,	Kazipet	Laxetttipet.
3)                    ,,	Tandur	Asifabad.
4)                    ,,	Wankidi	,,
5)                    ,,	Muthempet	Sirpur.
VII.		
1) Mobile Medical Unit	..	Sirpur.
2) Medical & Health Unit,	..	Boath.

Source: Directorate of Medical and Health Services, Hyd.

DISTRICT: MAHABUBNAGAR:

Type of Hospitals	Location	Taluk/Block Headqua
1. Taluk Headquarters Hospital	Achampet	Achampet
2.                   ,,	Amrabad	Achampet
3. Primary Health Centre	Ghanpura	Wanaparthi.
4.                   ,,	Pedra	Achampet.

Source: Directorate of Medical & Public Health Services, H.



11.3 ACHIEVEMENTS OF MEDICAL INSTITUTIONS  
IN SELECTED AREAS DURING 1970-71.

No. of Out patients.	19,65,542
Inpatients.	29,383
Labour cases.	8,425
Major and Minor operations	1,829
Leprosy cases.	21,205
No. of preventive vaccinations.	1,28,705
No. of pre-vaccinations.	1,65,156
No. of inoculations.	1,06,582
No. of Anti cholera inoculations.	17,649
No. of fever cases attended.	1,62,797
No. of blood smears collected	2,48,854
No. of blood smears examined	2,48,251
No. of Blood smears found positive.	4,219
No. of vasectomy operations conducted in 8 districts.	15,738

Source: Agency Administration Report (1970-71)



12. POWER

12.1

ELECTRICITY GENERATED IN THE STATE

Financial Year	Electricity generated (M.K.H)
1963	1218.5
1964	1331.4
1965	1471.1
1966	1318.2
1967	1800.1
1968	2277.5

Source: Andhra Pradesh Electricity Board.

12.2 ELECTRICITY GENERATED IN SCHEDULED  
AREAS

Year	Electricity generated (m.k.h)
1966-67	0.032
1967-68	0.036

Source: Andhra Pradesh Electricity Board.

15.1 Registration and placements of Scheduled Tribes in Employment Exchanges:-

Item	Year			
	1964	1965	1966	1967
1. No. of registrations during the year	1046	933	906	906
2. Total No. of applicants on the live register at the beginning of the year (cumulative)	N.A	637	526	450
3. No. of applicants employed through employment Exchanges.	202	199	183	130
4. No. of applicants who ceased to be on live register due to reasons other than placement.	666	526	450	540

Source: Director<sup>ate</sup>/of Employment, Hyderabad.



(as on 1-4-1970)

Sl. No.	Name of the Office	Name of the Post	Religion			Total	Remarks.
			Hindu	Muslim	Christians		
1.	2.	3.	4.	5.	6.	7.	8.
1.	Planning and Cooperation Department (Secretariat)	i) U.D.Cs. ii) Peons	1 <u>1</u>	.. <u>1</u>	.. ..	1 <u>1</u> <u>2</u>	
2.	Legislature Department (Secretariat)	L.D.C.	1	..	..	<u>1</u>	
3.	Public Works Department (Secretariat)	Peon	1	..	..	<u>1</u>	
4.	Department of Public Health and Municipal Engineering	i) Junior Engineers Supervisors ii) U.D.Cs. iii) Typists. iv) Peons v) Laskars	2 1 1 1 <u>1</u> <u>6</u>	.. .. .. .. ..	.. .. .. .. ..	2 1 1 1 <u>1</u> <u>6</u>	
5.	Board of Revenue	Dy. Collector	1	..	..	1	Yenadi
6.	Office of the Director of Indian Medicine and Homeopathy.	Daya	..	..	..	1	Religion not specified.
7.	National Cadet Corps Directorate.	i) Lascars ii) Sweepers	<u>2</u> <u>3</u> <u>5</u>	.. ..	.. ..	2 <u>3</u> <u>5</u>	



1.	2.	3.	4.	5.
8.	Director of Treasuries and Accounts, Hyderabad.	i) L.D.Accountants ii) Shroffs. iii) Peons	6 2 <u>5</u>	
			<u>13</u>	
9.	Office of the Examiner Local Funds Panchayati Raj.	i) Attender ii) Peons	1 <u>4</u>	
			<u>5</u>	
10.	Inspector General of Registration and Stamps.	i) Sub-Registrars ii) Clerks iii) Section writers iv) Peons	3 1 3 <u>14</u>	
			<u>21</u>	
11.	Collectorate, Srikakulam.	i) L.D.Cs. ii) Last Grade Servants.	6 <u>1</u>	
			<u>7</u>	
12.	Collectorate, Kurnool.	Class III Officer (Drawing not less than 110 Rs)	1	
13.	Collectorate, Chittoor.	i) Peon ii) Warden iii) Teachers  iv) Cooks  v) Kamatis  vi) Gardeners.	1 1 5  3  3  3	
			<u>16</u>	

1	7
..	2
..	5
<u>1</u>	<u>14</u>

..	1
..	4
	<u>5</u>

..	3
..	1
..	3
..	14
	<u>21</u>

..	6
----	---

..	<u>1</u>
	<u>7</u>

..	2
----	---

..	1
..	1
..	5

..	3
----	---

..	3
----	---

..	3
----	---

<u>16</u>
-----------

Religion not mentioned.

Yenadi  
 Yenadi  
 3 Yenadis, one Sugali and one Yerukula  
 2 Sugalis & 1 Yerukula  
 Yenadi, Yerukula and Sugali.  
 2 Yenadis,  
 1 Sugali.

1.	2.	3.	4.
14.	District Collectorate, Kakinada	L.D.Cs.	4
15.	Collectorate, Eluru.	i) Dy. Tahsildar ii) L.D.C. iii) Peon	1 1 1
			<u>3</u>
16.	Superintendent Engineer (C&I) Hyd.	i) Junior Engineers ii) Peons	2 2
			<u>4</u>
17.	Chief Engineer, N.S. Canal, Hyderabad.	i) Junior Engineer ii) U.D.C. iii) L.D.Cs. iv) Overseers v) Peons	1 1 2 3 5
			<u>12</u>
18.	Superintendent Engineer Dam Construc- tion Circle Mothugudem.	i) Peons ii) M.S. Inspector iii) Watchman	1 1 1
			<u>3</u>
19.	Public Works Depts., N.S. (Right Canals) Vijayapuri North, Nalgonda.	i) Junior Engineer ii) Overseers iii) L.D.Cs. iv) Peons	1 1 2 16
			<u>20</u>



5.

6.

1.

2.

..

..

4

..  
..  
..

..  
..  
..

1  
1  
1

3

..  
..

..  
..

2  
2

4

..  
..  
..  
..  
..

..  
..  
..  
..  
..

1  
1  
2  
3  
5

12

..

..

..  
..  
..

..  
..  
..

1  
1  
1

3

..  
..  
..  
..

..  
..  
..  
**1**

1  
1  
2  
17

..

1

21

1.	2.	3.	4.
20.	Office of the Executive Engineer (R&B) Rajamundry .	Peon	1
21.	Sub-Superintendent Police Crime Branch, Hyderabad.	Sub-Inspector	1
22.	Station Superintendent Kothagudem, Thermal Power Station, Paloncha.	Cleaner	1
23.	Superintendent Engineer (Civil) K.Ts., Paloncha.	Junior Engineer	1
24.	R.T.S.Civil Ramagudem.	Asst. Engineers	5
25.	Power Canal Circle, Sileru.	Accountant	1
26.	Andhra Pradesh Public Service Commission.	U.D.Cs.	2
27.	Office of the Commissioner of Labour (Establishments)	Class IV	
28.	Bureau of Economics & Statistics.	Peon	
29.	Office of the Financial Adviser and Chief Accountant Officer, Chitrakonda.	Cadre I Asst.	
30.	Transport Department	U.D.C.	

5.	6.	7.	8.
..	..	1	
..	..	1	Sugali.
..	..	1	
..	..	1	
..	..	5	
..	..	1	
2	..	2	
2	..	2'	One Sugali & one Yerukula
1	..	1	
1	..	1	Konda Kapu
1	..	1	







13.3 NUMBER OF LANDLESS TRIBAL FAMILIES  
(1961)

S.No.	District	Landless Tribal Families
1.	Srikakulam	13,834
2.	Visakhapatnam	11,501
3.	East Godavari	7,377
4.	West Godavari	870
5.	Khammam.	14,495
6.	Warangal	1,297
7.	Adilabad.	2,945
8.	Mahaboobnagar.	268

\*Source: Block Development Officers.



1.	2.	3.	4.	5.	6.	7.	8.
37.	Girijan Cooperative Corporation, Visakhapatnam.*	i) Dy.Tahsildar ii) U.D.C. iii) L.D.Cs/Shandy Inspectors. iv) Jeep Drivers v) Salesmen vi) Peons vii) Lorry cleaners viii) Apiary Assts. ix) Khalasis, Measurers, Contingent staff (Night watchmen Sweepers etc. Syce Driver School Trainees.	1 1 15 5 79 26 3 14 64	1 1 15 5 79 26 3 14 64	1 1 15 5 79 26 3 14 64	1 1 15 5 79 26 3 14 64	
			208	208	208	208	
38.	Reserve Bank of India, Hyderabad.	N.A.	1	1	1	1	Name of the post not mentioned.

\* Source: 1) Tribal Cultural Research and Training Institute.

2) Report on the Staff Pattern and Establishment Expenditure and allied problems by Girijan Co-operative Corporation, Limited, Visakhapatnam.

1.

2.

3.

4.

39. Andhra Pradesh State  
Road Transport  
Corporation.

i)	Traffic Inspector Grade III	1
ii)	Asst. Depr Clerks.	7
iii)	Controller	1
iv)	Drivers	50
v)	Conductors	88
vi)	Driving Instructors	1
vii)	Watchmen	7
viii)	Mechanical Foremen.	1
ix)	Asst. Foreman	1
x)	Mechanical Chargeman	1
xi)	Leading hand Grade I	1
xii)	Leading hand Grade II	1
xiii)	Mechanics	32
xiv)	Helpers	18
xv)	Artisans	19
xvi)	Cleaners	32
xvii)	Khalasis	6
xviii)	Sweepers	14
xix)	Stenographer	1
xx)	Junior Clerks (Accounts)	3
xxi)	Typist	1
xxii)	Record Tracers	1

5.                      6.                      7.                      8.

..	..	1	--
..	..	7	
..	..	1	
..	..	50	
..	..	88	
..	..	1	
..	..	7	
..	..	1	
..	..	1	
..	..	1	
..	..	1	
..	..	1	
..	..	32	
..	..	18	
..	..	19	
..	..	32	
..	..	6	
..	..	14	
..	..	1	
..	..	3	
..	..	1	
..	..	1	
..	..	-----	
..	..	287	
..	..	-----	



14. STATE INCOME

Year	State Income (Rs in Crores) (At current Prices)	Per capital Income (Rs.) (At current prices)
1962-63	1181.33	318.78
1963-64	1366.70	361.84
1964-65	1530.76	397.48
1965-66	1543.03	392.85
1966-67	1798.18	448.65
1967-68*	1960.40	479.13
1968-69*	1998.10	478.35
1969-70*	2163.62	478.35

Source: Bureau of Economics and Statistics.

\* Provisional.

STATE INCOME OF ANDHRA PRADESH BY INDUSTRY OF ORIGIN  
(AT CURRENT PRICES)  
 (Rs. in Crores)

INDUSTRY (1)	1962-63 (2)	1963--64 (3)	1964--65 (4)	1965--66 (5)	1966-67 (6)
<b>Agriculture:</b>					
A. Agriculture	555.48	681.25	777.29	721.11	908.20
B. Animal Husbandry	121.26	133.47	155.27	186.12	198.62
C. Fisheries	12.57	11.78	14.40	17.13	15.72
D. Forests	9.60	8.71	11.99	12.01	17.17
Sub-Total:	698.91	835.21	958.95	936.37	1139.71
<b>MINING, MANUFACTURING AND SMALL ENTERPRISES</b>					
A. Mining & Quarrying	8.01	8.81	9.90	11.44	11.70
B. Factory Establishment	41.36	50.36	56.47	67.25	62.53
C. Small enterprises	66.52	71.61	77.99	76.86	92.79
Sub-Total:	115.89	130.78	144.36	155.55	167.02
<b>COMMERCE: TRANSPORT AND COMMUNICATIONS:</b>					
A. Post and Telegraphs	4.64	5.63	6.93	6.68	7.62
B. Railways	27.48	30.47	31.07	34.08	36.62
C. Trade, Hotels, Restaurants and Storage.	101.63	119.69	119.93	127.26	140.88
D. Other Transport	9.81	10.44	11.09	11.79	13.06
E. Banking & Insurances	10.95	12.14	13.89	16.18	18.87
Sub-Total:	154.51	170.37	182.91	195.99	217.05



(1)	(2)	(3)	(4)	(5)	(6)
OTHER SERVICES:					
A. Government Services	91.65	101.49	106.86	112.51	117.88
B. Others services	76.31	81.00	86.33	86.73	95.93
C. House Property	44.06	47.85	51.35	55.88	60.59
Sub-Total:	212.02	230.34	244.54	255.12	274.40
STATE INCOME:	1181.33	1366.70	1530.76	1543.03	1798.18

Note: 1. Construction sector is covered under railway and Telegraphs Government services and house property.

2. Electricity is covered under Government services.

3. Gas is covered under Factory establishment.

4. Water supply is covered under other services.

Source: Bureau of Economics and Statistics, Hyderabad.



15. RESEARCH AND TRAINING

15.1 CATEGORY-WISE NO. OF OFFICERS TRAINED BY  
TRIBAL CULTURAL RESEARCH AND TRAINING  
INSTITUTE: HYDERABAD.

\*\*\*

Sl. No.	Training Programme	No. of Officers/Leaders Trained
	I. Training Programme in Tribal Welfare.	
i)	Category I Officers.	115
ii)	Category II Officers.	121
	II. Short-term Orientation Course:	
i)	Junior I.A.S. Officers.	37
ii)	Probationary Deputy Collectors	19
	III. Peripatetic Training Programme for Tribal leaders.	
i)	Sarpanches.	110
ii)	Upa-Sarpanches.	39
iii)	Panchayat Members.	102
iv)	Other leaders.	4
	IV. Training Programme for standing Committee members.	
i)	Standing Committee Members.	93

\*\*\*\*\*

1. The Scheduled Tribes in Andhra Pradesh.
2. Report of the State Seminar on Tribal Welfare.
3. The Tribes of Andhra Pradesh.
4. The Banjaras of Andhra Pradesh.
5. Banjara Conference, Nekkonda.
6. Report on the Socio-Economic survey of Waddar Settlement (Banjara Hills) in Hyderabad city.
7. Survey of Tribal Development Block, Chintapalli, Visakhapatnam District.
8. Survey of Tribal Development Block, Bhadrachalam, Khammam Dist
9. The Fishermen of Pudimadaka.
10. The Koyas of Andhra Pradesh.
11. Dimsa Dance.
12. Tribal Bulletin, Vol I - No.1
13. Tribal Bulletin, Vol II-No. 1
14. Report on the working of T.D.Blocks in Andhra Pradesh Vol. I and II.
15. Assessment of Tribal Development Blocks in Andhra Pradesh.
16. Privileges and concessions provided for the Scheduled Tribes of Andhra Pradesh (both in Telugu and English)
17. Nomadism - its causes and cure.
18. Tribal Bulletin, Vol.IV no.1
19. Tribal Bulletin, Vol.IV No.2
20. A study of the Andhra Pradesh Scheduled Tribes Co-operative Finance and Development Corporation, Ltd.
21. Madagada - A tribal village in Araku Valley.
22. The Banjaras of Bapunagar (A settlement in the urban environs of Hyderabad)
23. Package Programme in Tribal villages of Polavaram T.D. Block, West Godavari District.



24. Tribal Welfare.
25. Tribal Justice.
26. Tribal Bulletin, Vol.V No.1
27. Samanthas.
28. Tribal Approach.
29. Shifting cultivation in Andhra Pradesh
30. Tribal Welfare - Statistical Series, Volume I
31. Gandhiji on Tribes and Tribal Welfare (English & Hindi)
32. Festivals of Banjaras.
33. Research Paper on Decentified Tribes.
34. Family Planning Programmes in Rajavommangi T.D.Block.
35. Wastage and Stagnation in Elementary Schools.
36. Fishermen of Eudimadaka (Revised)
37. Tribal-Volume VI No.1
38. Pilot project for T.D.Blocks of Srikakulam District (Action Plan - Volumes I and II)
39. Absenteeism, Wastage and Stagnation in the Primary Schools of Tribal areas of Andhra Pradesh.
40. Family Planning in Tribal Areas (Rajavommangi T.D.Block)
41. Drinking Water supply for Tribals of Andhra Pradesh.
42. Incidence of T.B. in a Tribal village.
43. Evaluation of Chintapalli livestock Farm.



**Tribal Cultural Research and Training Institute**  
**Tribal Welfare Department**  
**3-6-69/4/3. "Divine House"**  
**Basheer Bagh, Hyderabad-500029**  
**Phone: 32591**